



DEPARTMENT OF THE ARMY  
CORPS OF ENGINEERS, MOBILE DISTRICT  
218 SUMMIT PARKWAY, SUITE 222  
HOMEWOOD, ALABAMA 35209

CESAM-RD-N  
PUBLIC NOTICE NO. SAM-2019-00979-CMS

April 14, 2020

**JOINT PUBLIC NOTICE  
U.S. ARMY CORPS OF ENGINEERS**

**STATE OF ALABAMA  
DEPARTMENT OF ENVIRONMENTAL MANAGEMENT**

**PROPOSED DISCHARGE OF FILL MATERIAL INTO WETLANDS ASSOCIATED WITH  
THE CONSTRUCTION OF AN ATHLETIC COMPLEX IN BEAUREGARD, LEE COUNTY,  
ALABAMA**

TO WHOM IT MAY CONCERN: This District has received an application for a Department of the Army (DA) permit pursuant to Section 404 of the Clean Water Act (33 U.S.C. 1344). Please communicate this information to interested parties.

APPLICANT: Lee County  
Attention: Jake Lashley, P.E.  
217 South Ninth Street  
Opelika, Alabama 36801  
JLashley@leeco.us

AGENT: BioResources, LLC  
Attention: Doug Dallas  
2124 Moores Mill Road, Suite 210  
Auburn, Alabama 36830

LOCATION: **The proposed project is located in wetlands adjacent to unnamed tributaries to Chewacla Creek on a 46 acre parcel located in Beauregard, Lee County, Alabama. Specifically, the project boundary is located within Section 17, Township 18 North and Range 27 East. Center coordinates of the project site are latitude 32.54661, longitude -85.364309. The project is located in the Lower Tallapoosa 8 digit hydrologic unit code (HUC 03150110).**

PROJECT PURPOSE: **The basic project purpose is recreation.**

PROPOSED WORK: **The applicant is requesting authorization to discharge fill material into 2.93 acres of jurisdictional wetlands in association with the construction of a recreational park that would consist of four baseball fields, two softball fields, three multipurpose playing fields, and associated infrastructure.**

**AVOIDANCE & MINIMIZATION: The applicant's original design proposed to impact 235 linear feet of stream and 3.05 acres of wetlands. During the planning phases, the applicant revised the plan to avoid all impacts to the stream and reduce the wetland impacts from 3.05 acres to 2.93 acres, a reduction of 0.12 acre. The U.S. Army Corps of Engineers (USACE) has not verified the adequacy of the applicant's avoidance and minimization efforts at this time.**

**COMPENSATORY MITIGATION: The applicant proposes to purchase wetland credits from an approved mitigation bank.**

The applicant will apply for certification from the State of Alabama in accordance with Section 401(a) (1) of the Clean Water Act, and upon completion of the required advertising, a determination relative to certification will be made by the Alabama Department of Environmental Management (ADEM).

This public notice is being distributed to all known interested persons in order to assist in developing facts on which a decision by the USACE can be based. For accuracy and completeness of the record, all data in support of or in opposition to the proposed work should be submitted in writing setting forth sufficient detail to furnish a clear understanding of the reasons for support or opposition. The decision whether to issue a permit will be based on an evaluation of the probable impact, including cumulative impacts, of the proposed activity on the public interest. That decision will reflect the national concern for both protection and use of important resources. The benefit which reasonably may be expected to accrue from the proposal must be balanced against its reasonably foreseeable detriments. All factors which may be relevant to the proposal will be considered, including the cumulative effects thereof; among those are conservation, economics, aesthetics, general environmental concerns, wetlands, cultural values, fish and wildlife values, flood hazards, flood plain values, land use, navigation, shoreline erosion and accretion, recreation, water supply and conservation, water quality, energy needs, safety, food production, and in general, the needs and welfare of the people.

The USACE is soliciting comments from the public; Federal, State, and local agencies and officials; Indian Tribes; and other interested parties in order to consider and evaluate the impacts of this proposed activity. Any comments received will be considered by the USACE to determine whether to issue, modify, condition or deny a permit for this proposal. To make this decision, comments are used to assess impacts on endangered species, historic properties, water quality, general environmental effects, and the other public interest factors listed above. Comments are used in the preparation of an Environmental Assessment and/or an Environmental Impact Statement pursuant to the National Environmental Policy Act. Comments are also used to determine the need for a public hearing and to determine the overall public interest of the proposed activity.

Any person may request, in writing, within the comment period specified in this notice, that a public hearing be held to consider this application. Requests for public hearings shall state with particularity, the reasons for holding a public hearing. Evaluation of the probable impacts involving deposits of dredged or fill material into waters of the United States will include the application of guidelines established by the Administrator of the U.S. Environmental Protection Agency.

**HISTORIC PROPERTIES:** In accordance with Section 106 of the National Historic Preservation Act and Appendix C of 33 CFR 325, the undertaking defined in this notice is being considered for the potential to affect cultural and historic properties within the permit area. A Phase I cultural resource survey has been conducted; however, the USACE has not made a determination of effects to historic properties at this time. Copies of this public notice are being distributed to the State Historic Preservation Officer, Federally-recognized American Indian tribes, and the National Park Service, Division of Archaeological Services for review and comment.

**ENDANGERED/THREATENED SPECIES:** Preliminary review of this application and the U.S. Department of the Interior List of Endangered and Threatened Species indicates the following species have the potential to occur in the project watershed: wood stork, finelined pocketbook, ovate clubshell, southern clubshell, and relict trillium. An effects determination will be made during the evaluation process, at which time the USACE will initiate consultation with the United States Fish and Wildlife Service (USFWS), if necessary. Copies of this public notice are being sent to the USFWS for review and comment.

Correspondence concerning this Public Notice should refer to Public Notice Number **SAM-2019-00979-CMS** and should be directed to the District Engineer, U.S. Army Corps of Engineers Mobile District, Birmingham Field Office, Attention: **Ms. Courtney Shea**, 218 Summit Parkway, Suite 222, Homewood, Alabama 35209, with a copy to the Alabama Department of Environmental Management, Field Operations Division, Office of Field Services, Attention: Mr. Richard Hulcher, Post Office Box 301463, Montgomery, Alabama 36130-1463. Comments may also be submitted via e-mail to USACE at **Courtney.M.Shea@usace.army.mil** and to ADEM at **fieldmail@adem.alabama.gov**.

Comments should be received no later than **30 days** from the date of this Public Notice.

If you have any questions concerning this publication, you may contact the project manager via e-mail at **Courtney.M.Shea@usace.army.mil** or telephone number **(205) 290-9096**. Please refer to the above Public Notice number.

For additional information about our Regulatory Program, please visit our web site at <http://www.sam.usace.army.mil/Missions/Regulatory.aspx>.

MOBILE DISTRICT  
U.S. Army Corps of Engineers

Attachments

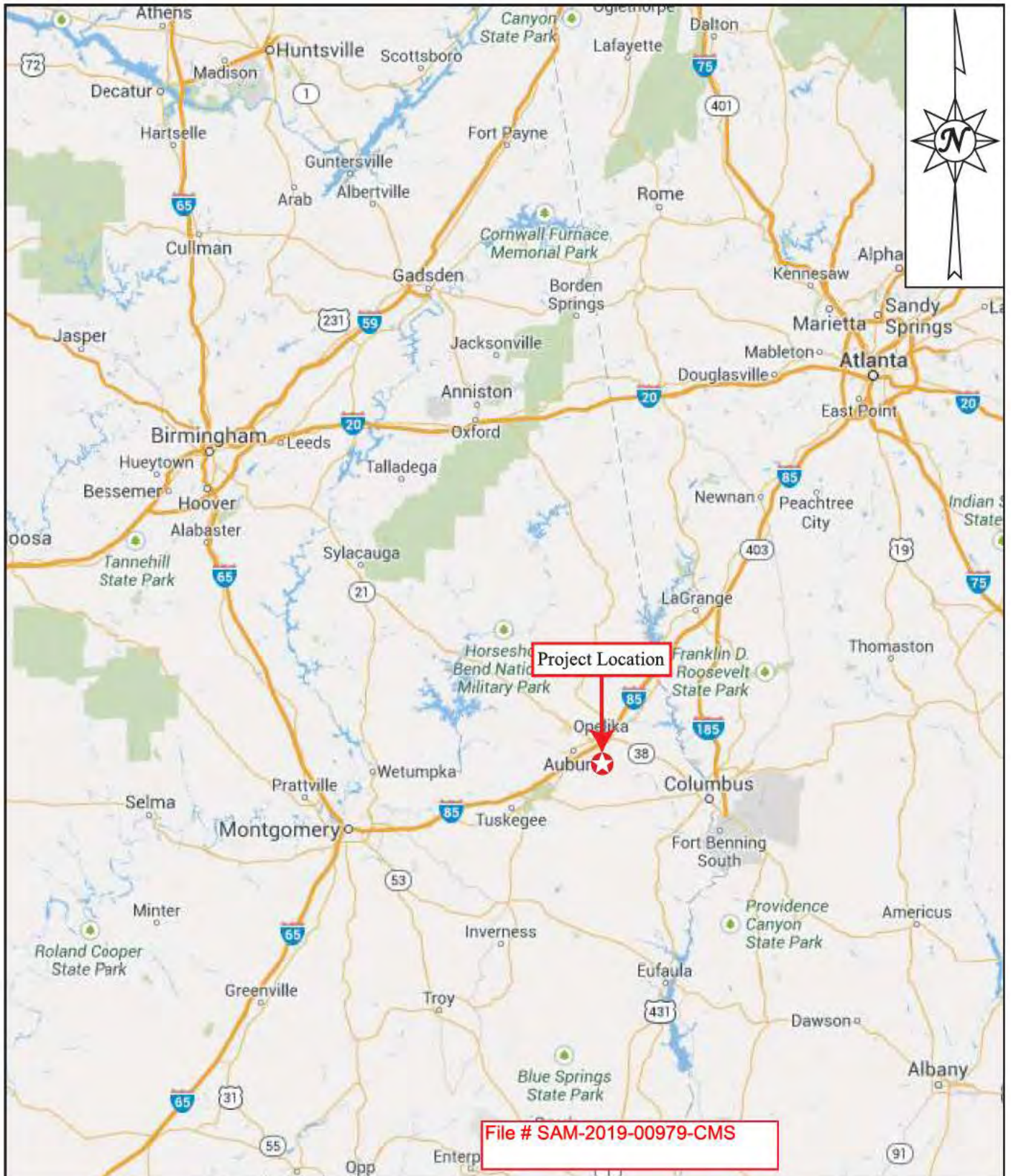


Figure 1: Vicinity Map  
 Beaugard Sports Complex  
 Beaugard, Lee County, Alabama  
 Source: Google Maps  
 BioResources Project No. WL18-384  
 Approximate Scale: 1" = 25 miles



2124 Moores Mill Road, Suite 210 (334) 821-5707  
 Auburn, Alabama 36830 www.bioresourcesllc.net

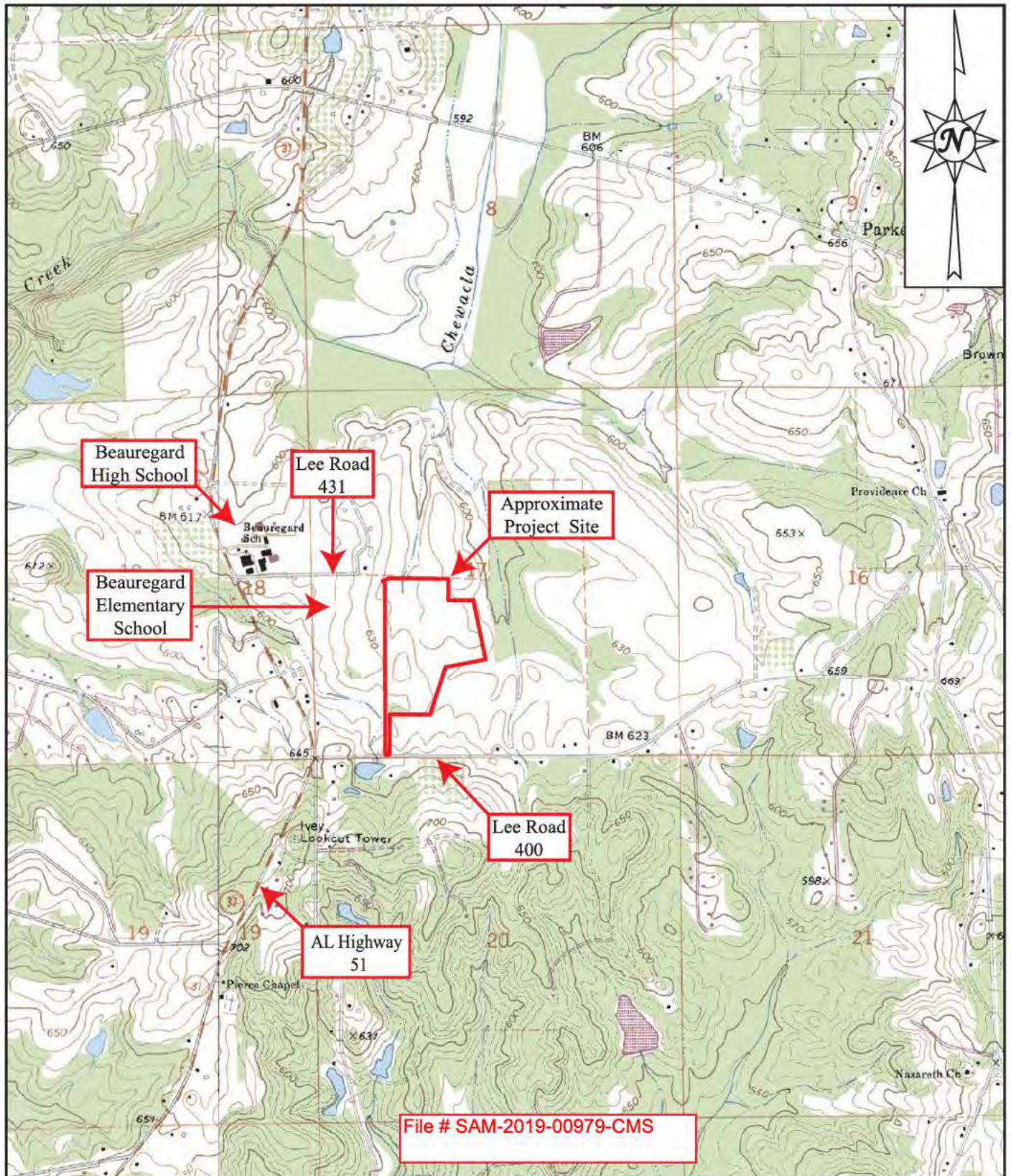


Figure 2: Site Location Map  
 Beaugard Sports Complex  
 Beaugard, Lee County, Alabama  
 Parkers Crossroads, AL U.S.G.S. 7.5' Quad Map  
 BioResources Project No. WL18-385  
 Scale: 1" = 2000'



2124 Moores Mill Road, Suite 210  
 Auburn, Alabama 36830

(334) 821-5707  
 www.bioresourcesllc.net

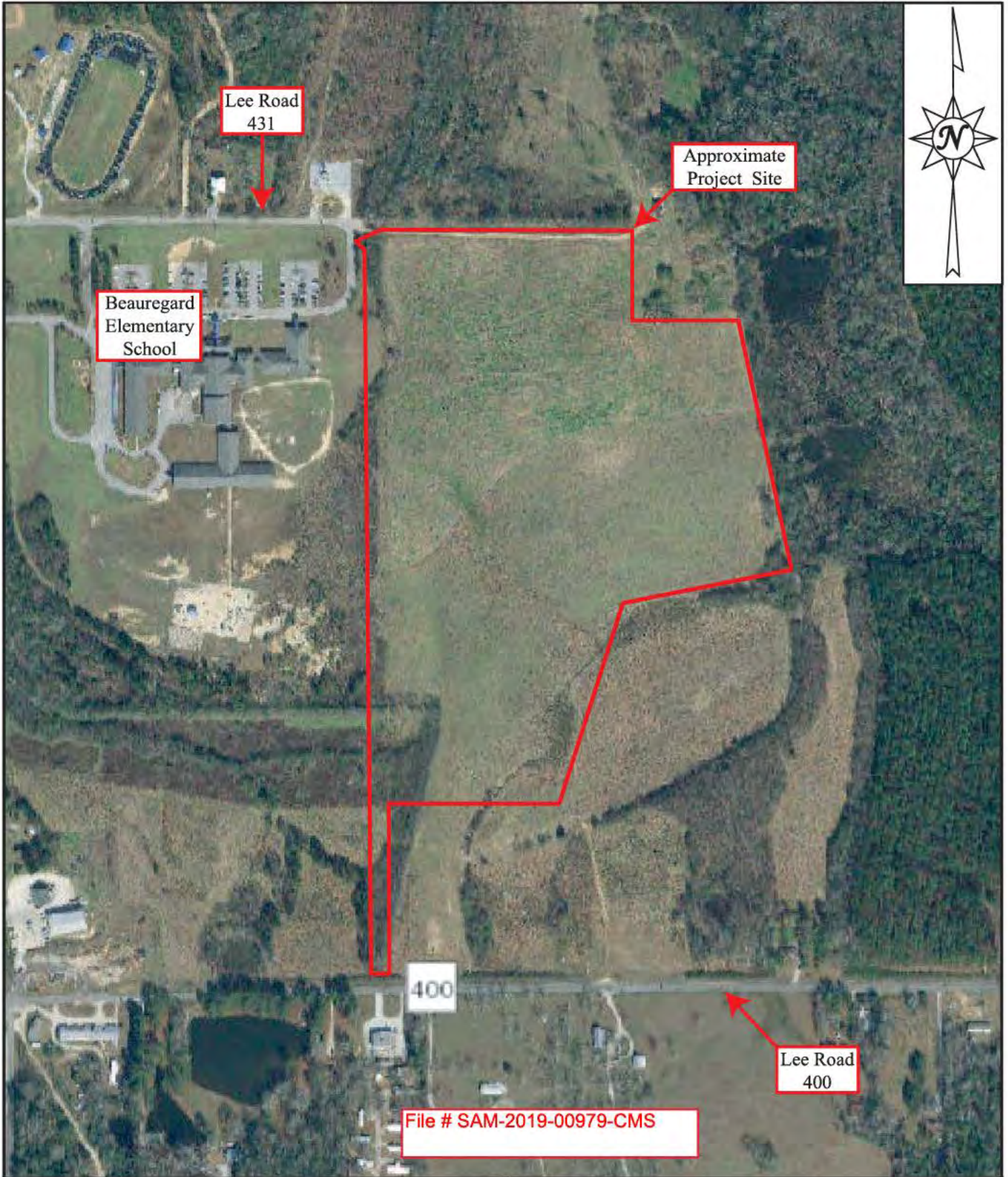


Figure 3: Aerial Photograph - 2017  
Beauregard Sports Complex  
Beauregard, Lee County, Alabama  
Source: City of Auburn GIS  
BioResources Project No. WL18-384  
Approximate Scale: 1" = 500'



2124 Moores Mill Road, Suite 210  
Auburn, Alabama 36830

(334) 821-5707  
www.bioresourcesllc.net

BEAUREGARD SPORTS COMPLEX  
IMPACTED WETLANDS & STREAM

Stream 1  
Length of Stream  
235 feet  
Stream Impact  
0 feet

Wetland 1  
Total Wetland Area  
0.46 acres  
Wetland Avoided  
0.12 acres  
Wetland Impact  
(ROW)  
0.06 acres  
Wetland Impact  
(Recreation Fields)  
0.28 acres

Wetland 2  
Total Wetland Area  
1.90 acres  
Wetland Impact  
1.90 acres

Wetland 3  
Total Wetland Area  
0.69 acres  
Wetland Impact  
0.69 acres

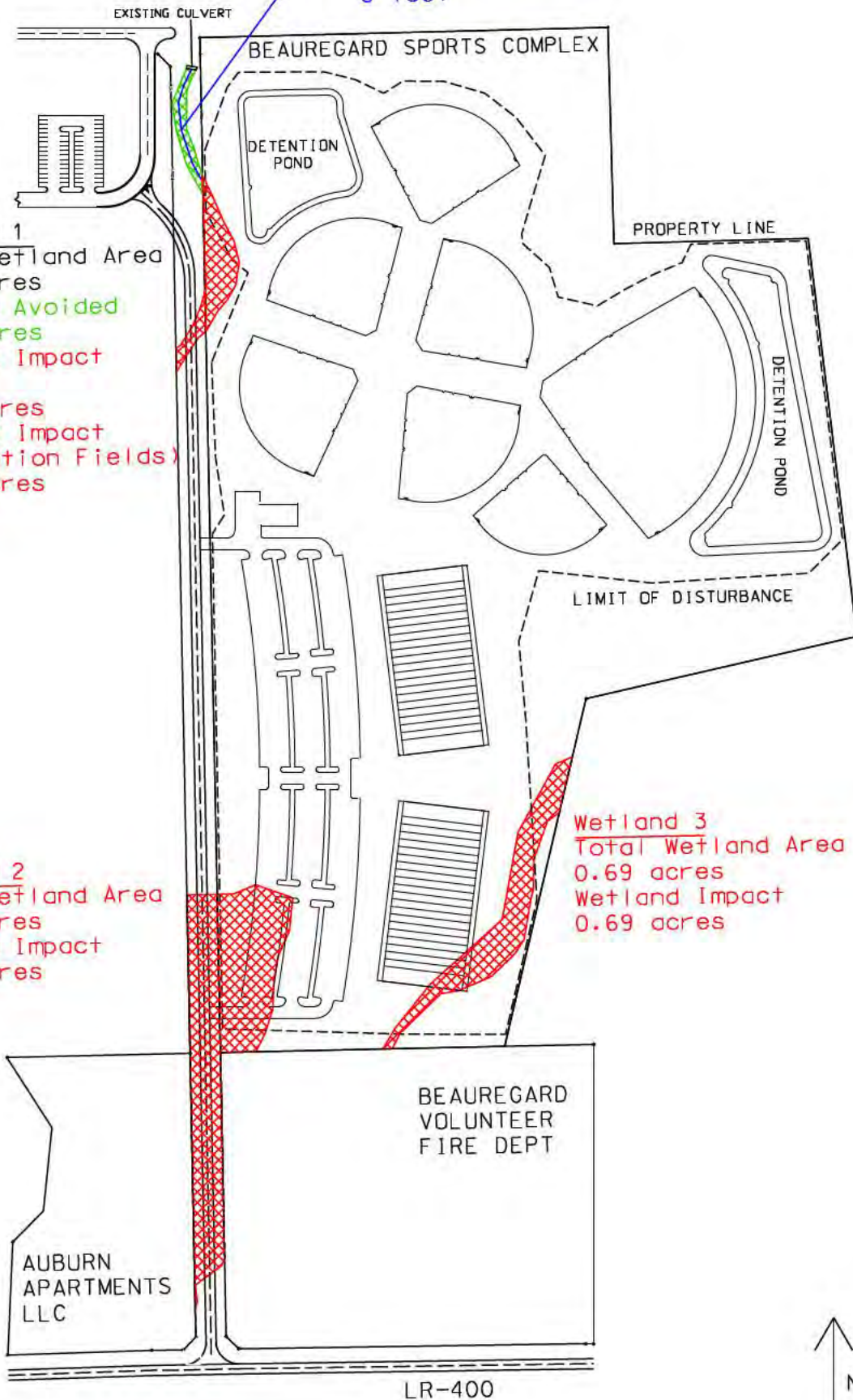


Figure 4  
Proposed Development Plan  
Beauregard Sports Complex  
Lee County  
File # SAM-2020-00979-CMS

Scale 1" = 200'