



DEPARTMENT OF THE ARMY
CORPS OF ENGINEERS, MOBILE DISTRICT
P.O. BOX 2288
MOBILE, AL 36628-0001

CESAM-RD-M
PUBLIC NOTICE NO. SAM-2013-01227-SMZ

March 19, 2021

JOINT PUBLIC NOTICE
U.S. ARMY CORPS OF ENGINEERS (USACE)

MISSISSIPPI DEPARTMENT OF ENVIRONMENTAL QUALITY
OFFICE OF POLLUTION CONTROL (MDEQ)

MISSISSIPPI DEPARTMENT OF MARINE RESOURCES

**PROPOSED WETLAND FILL FOR CONSTRUCTION OF A RESIDENTIAL
SUBDIVISION, GULFPORT, HARRISON COUNTY, MISSISSIPPI**

TO WHOM IT MAY CONCERN:

This District has received an application for a Department of the Army (DA) permit pursuant to Section 404 of the Clean Water Act (33 USC 1344), Please communicate this information to interested parties.

APPLICANT: Ms. Jenifer I. Fagan
169393 Old Highway 53
Gulfport, Mississippi 39503

WATERWAY AND LOCATION: In wetlands adjacent to a tributary of the Biloxi River, Section 6, Township 6 South, Range 11 West, Gulfport, Harrison County, Mississippi (latitude 30.558461 ° North, longitude-89.134792 ° West). Coastal Mississippi (HUC 03170009).

PROPOSED WORK: The applicant proposes to fill wetlands associated with the construction of a residential subdivision. The proposed project consists of the development of a 150 lot residential housing developments located one mile west of Mississippi Highway 49 at the northeast quadrant of the intersection of Old Highway 49 and West Wortham Road in Gulfport, Harrison County, MS. The total project site is approximately 65.61 acre acres in size of which 9.83 acres have been identified as wetlands. Impacts include filling 2.78 acres of bottomland hardwood wetlands. The applicant proposes to provide in-kind compensatory mitigation through a mitigation bank.

The applicant has applied for coastal zone (CZ) consistency in accordance with the State Coastal Zone Management Program. A determination relative to CZ consistency will be made by the Mississippi Department of Marine Resources. The Clean Water Act (CWA) Section 401 Certification Rule (Certification Rule, 40 CFR 121), requires certification for

any license or permit that authorizes an activity that may result in a discharge. The applicant is responsible for requesting certification and providing required information to the certifying agency. As of the date of this public notice, the applicant has not submitted a certification request to the Mississippi Department of Environmental Quality (certifying authority).

This public notice is being distributed to all known interested persons in order to assist in developing facts on which a decision by the U.S. Army Corps of Engineers (USACE) can be based. For accuracy and completeness of the record, all data in support of or in opposition to the proposed work should be submitted in writing setting forth sufficient detail to furnish a clear understanding of the reasons for support or opposition.

The decision whether to issue a permit will be based on an evaluation of the probable impact including cumulative impacts of the proposed activity on the public interest. That decision will reflect the national concern for both protection and utilization of important resources. The benefit which reasonably may be expected to accrue from the proposal must be balanced against its reasonably foreseeable detriments. All factors which may be relevant to the proposal will be considered including the cumulative effects thereof; among those are conservation, economics, aesthetics, general environmental concerns, wetlands, historic properties, fish and wildlife values, flood hazards, floodplain values, land use, navigation, shoreline erosion and accretion, recreation, water supply and conservation, water quality, energy needs, safety, food and fiber production, mineral needs, consideration of property ownership and, in general, the needs and welfare of the people.

The USACE of Engineers is soliciting comments from the public; Federal, State, and local agencies and officials; Indian Tribes; and other interested parties in order to consider and evaluate the impacts of this proposed activity. Any comments received will be considered by the USACE of Engineers to determine whether to issue, modify, condition, or deny a permit for this proposal. To make this decision, comments are used to assess impacts on endangered species, historic properties, water quality, general environmental effects, and the other public interest factors listed above. Comments are used in the preparation of an Environmental Assessment and/or an Environmental Impact Statement pursuant to the National Environmental Policy Act. Comments are also used to determine the need for a public hearing and to determine the overall public interest of the proposed activity.

Any person may request, in writing, within the comment period specified in this notice, that a public hearing be held to consider this application. Requests for public hearings shall state with particularity, the reasons for holding a public hearing.

Evaluation of the probable impacts involving deposits of dredged or fill material into waters of the United States will include the application of guidelines established by the Administrator of the U.S. Environmental Protection Agency.

In accordance with Section 106 of the National Historic Preservation Act, and Appendix C of 33 CFR 325, the undertaking defined in this notice is being considered for the potential to affect historic properties. In accordance with Appendix C of 33 CFR 325, the Corps has

determined the permit area consists of the entire project site. The National Register of Historic Places has been consulted and Archeological site 22HR1218 was identified as 46 meters x 46 meters in a Phase I survey. Mississippi Department of Archives and History (MDAH) provided concurrence with the Phase I survey in a letter dated April 25, 2014, and recommended avoidance of the site (MDAH Project Log #04-077-14 Report# 14-0145). Through coordination with USACE, the applicant proposed an avoidance plan consisting of a 56-meter buffer of site 22HR1218. The U.S. Army Corps of Engineers (USACE) concurs with avoidance as the preferred treatment for the site. On May 22, 2015 letter from USACE notifying MDAH of plans to avoid the site with a 56-meter buffer and include an inadvertent discoveries plan as a permit condition. The applicant will construct a 4-foot high chain-link fence around a 56-meter area, which is the location of archeological site 22HR1218.

The USACE has made a preliminary determination that the proposed project would have no effect on historic properties. However, we are seeking comment from the State Historic Preservation Officer, federally-recognized American Indian tribes, local historical societies, museums, universities, the National Park Service, and the general public regarding the existence or the potential for existence of significant cultural and historic properties which may be affected by the work. This action constitutes the full extent of cultural resources investigations unless comment to this notice is received documenting that significant sites or properties exist which may be affected by this work, or that adequately documents that a potential exists for the location of significant sites or properties within the project area.

A preliminary review of this application, the U.S. Department of the Interior List of Endangered and Threatened Wildlife and Plants and the National Marine Fisheries Service list of Mississippi's Threatened and Endangered Species indicate the proposed activity will have no effect on endangered or threatened species, or their critical habitat]. This notice serves as request to the U.S. Fish and Wildlife Service and National Marine Fisheries Service for information on whether any listed or proposed to be listed endangered or threatened species may be present in the area which would be affected by the proposed activity.

Correspondence concerning this Public Notice should refer to Public Notice Number **SAM-2013-1227-SMZ** and should be directed to the District Engineer, U.S. Army Engineer District, Mobile, Post Office Box 2288, Mobile, Alabama 36628-0001, Attention: South Mississippi Branch, with a copy to the Mississippi Department of Environmental Quality, Office of Pollution Control, Post Office Box 2261, Jackson, Mississippi 39225, and the Mississippi Department of Marine Resources, 1141 Bayview Avenue, Biloxi, Mississippi 39530.

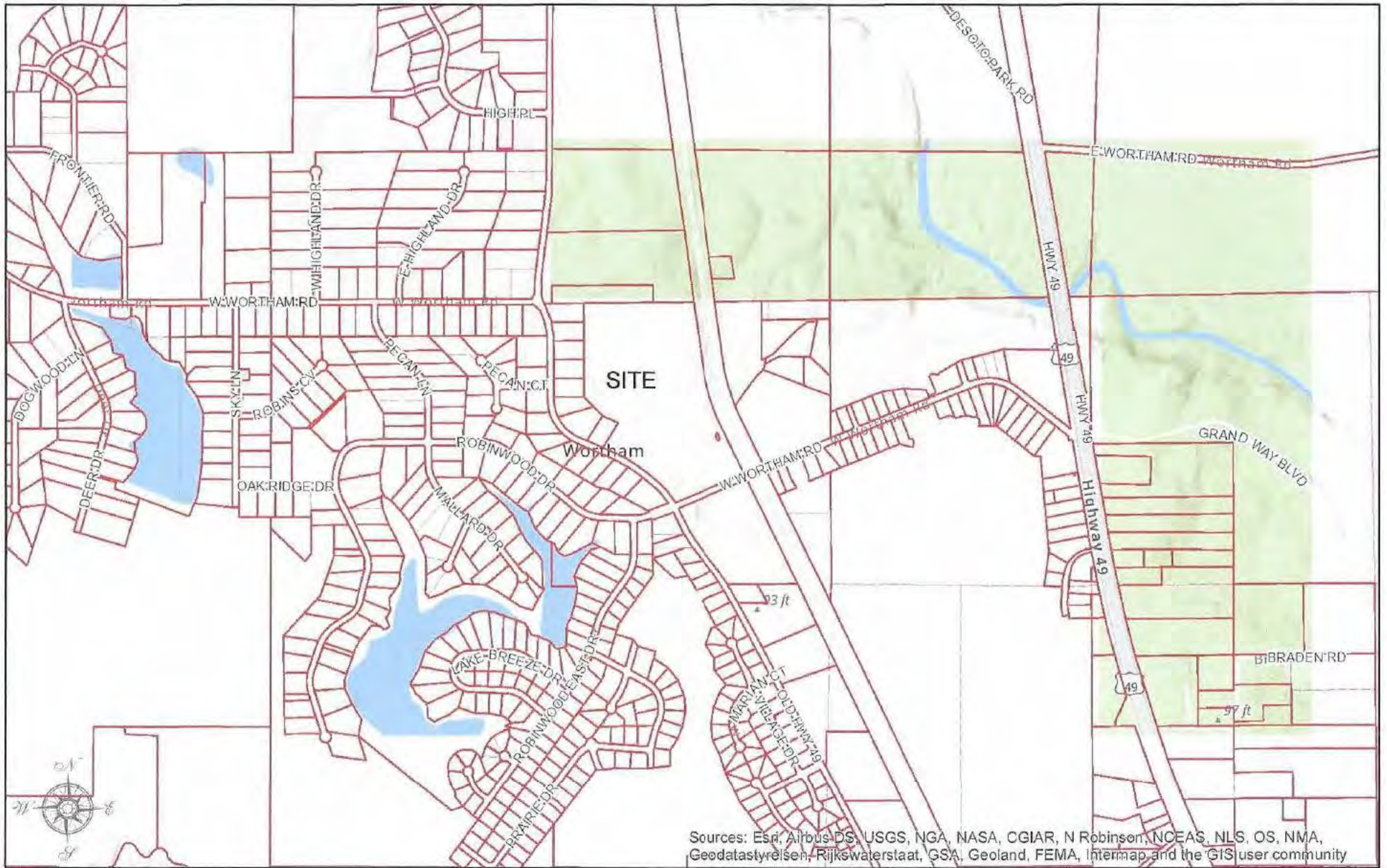
All Comments should be received no later than 30 days from the date of this Public Notice. If you have any questions concerning this publication, you may contact the project manager at (251) 690-3222, or email at rudolph.c.villarreal@usace.army.mil. Please refer to the above Public Notice number.

For additional information about our Regulatory Program, please visit our website at: www.sam.usace.army.mil and please take a moment to complete our customer satisfaction survey while you're there. Your responses are appreciated and will allow us to improve our services.

MOBILE DISTRICT
U.S. Army Corps of Engineers

Enclosures

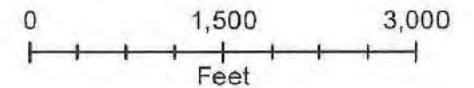
FIGURE 1. SITE LOCATION MAP FOR OLD HWY 49 SUBDIVISION PROJECT



HARRISON COUNTY, MISSISSIPPI

DISCLAIMER: THIS MAP IS FOR PROPERTY TAX ASSESSMENT PURPOSES ONLY. IT WAS CONSTRUCTED FROM PROPERTY INFORMATION RECORDED IN THE OFFICE OF THE REGISTER OF DEEDS AND IS NOT CONCLUSIVE AS TO LOCATION OF PROPERTY OR LEGAL OWNERSHIP. TAL FLURRY, TAX ASSESSOR.

MAP DATE: February 5, 2021



SAM-2013-01227-SMZ

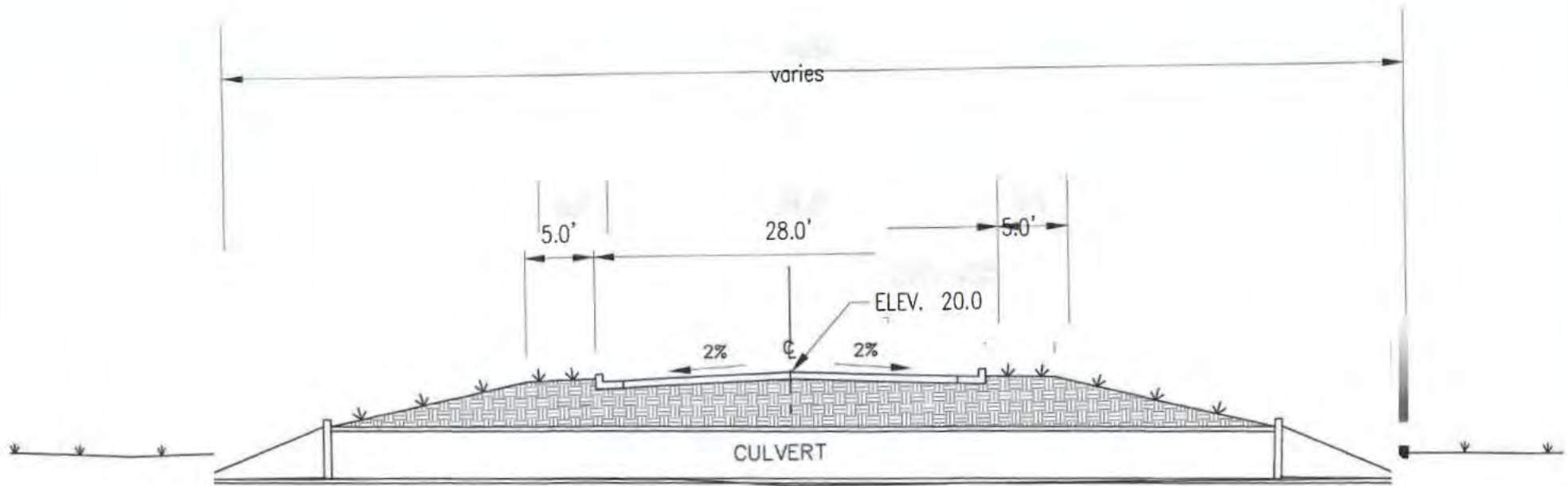
FIGURE 2. PROJECT LAYOUT FOR OLD HWY 49 SUBDIVISION PROJECT



2.78 Acres Impact
 9.83 Acres Wetlands (total)

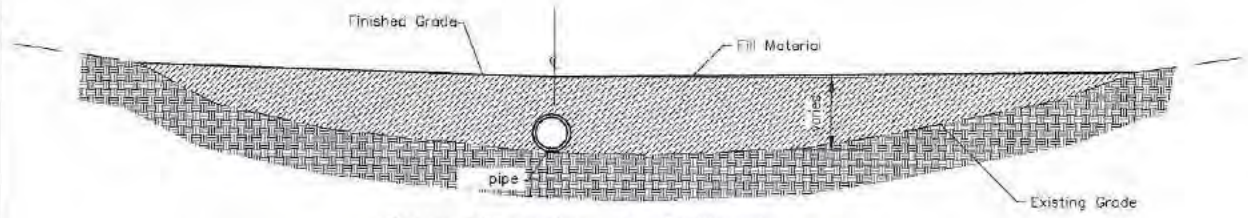
65.609 Acres

PROJECT NAME: 13051 SHERMANS BLVD., SUITE C, Blox, Mississippi 38532
 PROJECT TITLE: Old Hwy 49 Subdivision
 SHEET TITLE: Lot and Street Layout
 DSA Dennis Steffel and Associates, Inc. Consulting Engineers
 OFFICE: (228) 382-1038 Fax: (228) 382-1979
 SHEET: 3
 DRAWN BY: [Signature]
 DATE: 09/17

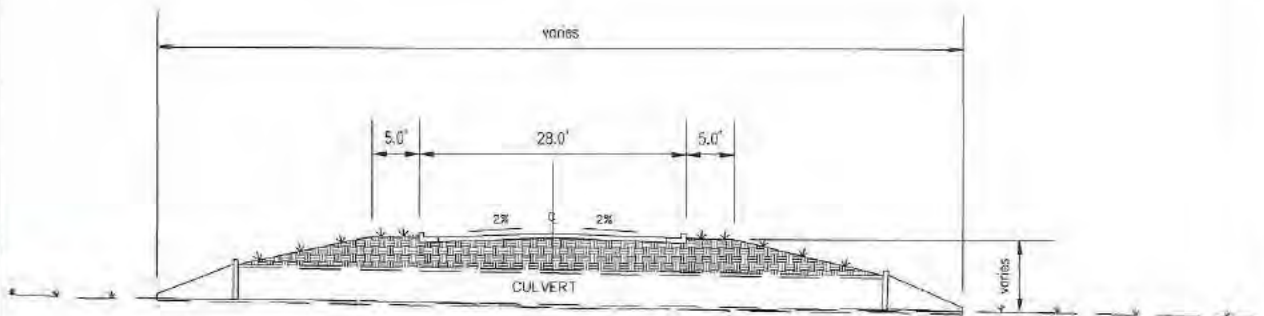


Road Crossing at Wetland

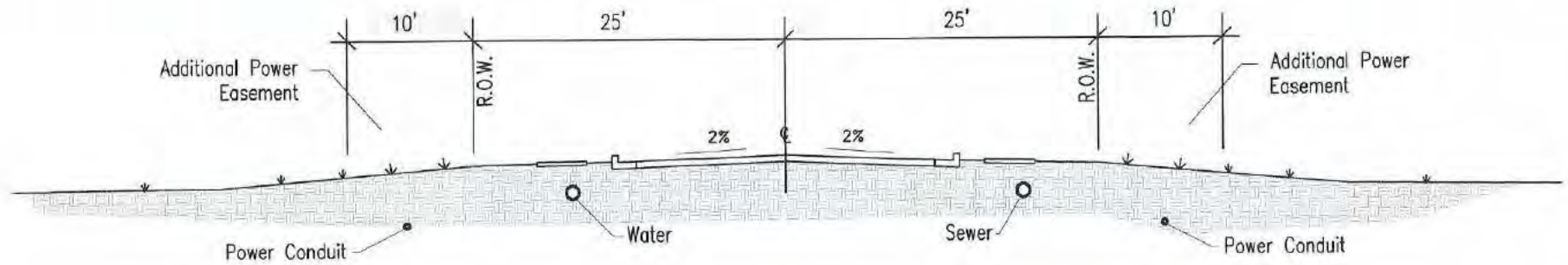
SAM-2013-01227-SMZ



Road Crossing at Wetland



Road Crossing at Wetland



Road Crossing at Wetland