Appendix K

Hazardous Material Regulatory Review Summary

Appendix K
Hazardous Material Regulatory Review Summary

This Hazardous Material Regulatory Review Summary includes the regulatory information search compiled from more than 60 databases and records and describes the information resulting from this search. The following list includes the standard environmental records, databases and locations of identified sites relative to the study area (Environmental Data Resources, Inc. [EDR], 2011, 2015): National Priority List (NPL) (1.5-mile search radius); Records of Decision (ROD) (1.5-mile search radius); Comprehensive Environmental Response Compensation and Liability Information System (CERCLIS) database (1.0-mile search radius); Resource Conservation and Recovery Act, Large and Small Quantities Generator (RCRA-LQG, RCRA-SQG) list (0.75-mile search radius); RCRA Corrective Action Sites (CORRACTS) (1.5-mile search radius); RCRA Treatment, Storage, or Disposal Facility (RCRA-TSDF) list (1.0-mile search radius); RCRA Administrative Action Tracking System (RAATS) database (0.5-mile search radius); Polychlorinated Biphenyl (PCB) Activity Database System (PADS) (0.5-mile search radius); Underground Storage Tank (UST) database (0.75-mile search radius); Aboveground Storage Tank (AST) database (0.75-mile search radius); Leaking Underground Storage Tank (LUST) database (1.0-mile search radius); the state's Solid Waste Facilities/Landfill Sites (SWF/LF) (1.0-mile search radius); Emergency Response Notification System (ERNS) database (0.5-mile search radius); Toxic Release Inventory System (TRIS) database (0.5-mile search radius); Facility Index System (FINDS) database (0.5-mile search radius); State Hazardous Waste Sites (SHWS) records (1.5-mile search radius); Voluntary Evaluation Program Sites (VCP) (1.0-mile search radius); Local list of Landfills/Solid Waste disposal/recycling facilities (SWRCY) (1.0-mile search radius); Federally owned or administered lands, Department of Defense (DOD) (1.5-mile search radius); Integrated Compliance Information System (ICIS) (0.5-mile search radius); The Hazardous Materials Incident Report System (HMIRS), hazardous material spill incidents reported to the Department of Transportation (DOT) (0.5-mile search radius); and Manufactured Gas Plants list (1.5-mile search radius). Many of these listings were associated with the same industrial facilities or property (e.g., a facility or property contained multiple storage tanks and/or was the site of multiple spills or multiple agency enforcement actions). In totaling the results of the multiple searches, duplicate sites under each category were only counted one time per group of reports.

The following provides a summary of the results of the regulatory agency database information search.

NPL Sites

The NPL is a priority subset of the CERCLIS list and is a list of priority sites that the U.S. Environmental Protection Agency (EPA) has determined to pose a threat to human health and/or the environment and where remedial action is required. No NPL sites were identified within the search area.

ROD Sites

The ROD document defines the mandate to perform remedial action at an NPL site. The ROD will contain technical guidance to assist in the cleanup of the facility. No ROD facilities were identified within the search area.

PADS Sites

The PADS identifies generators, transporters, commercial storers, and/or brokers and disposers of PCBs who are required to notify the EPA of such activity. No PADS facilities were identified within the search area.

CERCLIS/CORRACTS Sites

The CERCLIS database is EPA's official repository for site and nonsite-specific Superfund data in support of the CERCLA. The database contains information on hazardous waste site assessment and remediation from 1983 to the present and is used by EPA in evaluating the status and progress of site cleanup actions and to communicate planned activities and budgets. The CORRACTS database includes typically a subset of CERCLIS sites with RCRA corrective action activity. The database search identified no CERCLIS sites and no CORRACTS sites within the search area.

RAATS Sites

The RAATS database contains records on enforcement actions issued under RCRA and pertaining to major violators. It includes administrative and civil actions brought by the EPA. No RAATS facilities were identified within the search area.

RCRA Treatment, Storage, and Disposal Sites

The RCRA-TSDF database is also a subset of the Resource Conservation and Recovery Information System (RCRIS). The database tracks facilities that treat, store or dispose of hazardous materials, which are required to provide information to State agencies and EPA. No RCRA-TSDF facilities were identified within the search area.

TRIS Sites

The TRIS database contains information on chemical releases to environmental media based on reports provided to EPA from individual facilities. The TRIS was mandated by Title III of the Superfund Amendments and Reauthorization Act and was enacted to provide information to the public about releases of toxic chemicals. According to the regulatory agency review report, no TRIS sites were reported within the search area.

RCRA Generator Sites

Under RCRA, generators and transporters of hazardous waste are required to provide information concerning their activities to state agencies and the EPA. The RCRA-G (generator) list is a subset of the RCRIS database and tracks facilities that are registered generators or transporters of hazardous waste. Small quantity generators (SQGs) generate at least 100 kilograms (kg)/month, but less than 1,000 kg/month, of hazardous waste. According to the regulatory review, no LQG sites are located within the search area. Sites meeting certain criteria (less than 100 kg/month of hazardous waste) can also be classified as Conditionally Exempt (CE) SQG sites. No regular RCRA-SQG sites were identified in the search area. Sixteen RCRA-CESQG sites are located within the search area. The RCRA-CESQG site locations range from 0.122 mile west-northwest to 0.724 mile north-northeast of the Port.

RCRA Non-Generator Sites

The RCRA Info database includes selective information on sites that generate, transport, store, treat and/or dispose of hazardous waste as defined by the RCRA. Non-Generators (NonGen) do not presently generate hazardous waste. A review of the RCRA-NonGen list indicated that there are four RCRA-NonGen sites within the search area. The four site locations range from 0.142 mile west to 0.603 mile northeast of the Port.

Registered Storage Tanks Sites (UST, AST)

The UST database is maintained by Mississippi Department of Environmental Quality (MDEQ) to track permitted petroleum storage tank sites. USTs are regulated under Subtitle I of the RCRA. The EPA regulates all ASTs located in Mississippi. According to the database, 31 facilities operate (or formerly operated) USTs within the search area. Location distances range from 0.034 mile north-northwest to 0.700 mile west of the Port.

The EPA Region 4 Emergency Response Program administrates the AST Program. The AST database, which contains registered ASTs, identified one AST site within the search area, which was 0.636 mile north of the Port.

LUST Sites

The LUST database is a list maintained by MDEQ of facilities where a known UST release has occurred. According to the database, a total of 16 sites within the search area are reported as LUST sites. Final concurrence has been issued by MDEQ and the cases have been closed for 13 of the 16 LUST facilities. Final concurrence is pending on three of the sites. The LUST site locations range from 0.120 mile east-northeast to 0.981 mile west-southwest of the Port.

ERNS/State Spill Sites

The ERNS is a national computer database used to store information on releases of oil and hazardous substances. The ERNS supports the Emergency Response and the Title III program. The ERNS program is a cooperative effort among EPA Headquarters, the DOT, National Transportation Systems Center (NTSC), the 10 EPA Regions, the U.S. Coast Guard (USCG), and the National Response Center (NRC). The ERNS provides the most comprehensive data compiled on release notifications of oil and hazardous substances in the United States. The ERNS supports the release notification requirements of CERCLA and serves as a mechanism to document and verify incident location information as initially reported. Many of these cases occur at a single facility/property, and the spill or release locations are usually difficult to locate precisely within the facility. The databases searched contained documentation for a total of 33 spill notifications located within the search area. The majority of the sites (27 of the 33) are located along West Beach Boulevard and 23rd Avenue (west-southwest and east of the Port, respectively). Location distances range from 0.066 mile east-northeast to 0.449 mile northeast from the Port.

FINDS Sites

The FINDS contains both facility information and “pointers” to other sources of information that contain more detail. The source of this database is the EPA/NTIS. A review of the FINDS list has revealed that there are 29 FINDS sites within the search area. The list is made up of various companies including auto dealerships, automotive shops, manufacturers, and the City of Gulfport sewer system. Location distances range from 0.034 mile north-northwest to 0.496 mile northeast of the Port.

SWF/LF Sites

The Solid Waste Facilities/Landfill Sites records typically contain an inventory of solid waste disposal facilities or landfills in a particular state. The data come from MDEQ’s Solid Waste Landfills. A review of the SWF/LF database revealed that there were no SWF/LF sites within the search area.

SHWS Sites

The SHWS records are the state’s equivalent to CERCLIS. Priority sites planned for cleanup using state funds (state equivalent of Superfund) are identified along with sites where potentially responsible parties will pay for cleanup. The data come from MDEQ’s Uncontrolled Site Tracking System. A review of the

SHWS list revealed that there are 19 SHWS sites within the search area. Eight of the sites have a State No Further Action (SNFA) status, three sites have an Inactive status, and one site has a SNFA-Reopened status. The remaining seven sites have either an unresolved (not reported) status or Active status. The Active status sites are: Mid South RR Refueling Station, located 0.853 mile north of the Port, and Gulfport Tire, located 1.433 miles northeast of the Port. The nearest site with an unresolved (not reported) status to the Port is High Tech Services, located 0.243 mile north-northwest of the Port.

VCP Sites

The VCP is a list of state and tribal voluntary cleanup sites. A review of the VCP list revealed that there is one VCP site within the search area. Ameripride Linen and Apparel Services is located 0.238 mile north-northwest of the Port.

DOD Sites

DOD Sites consists of federally owned or administered lands, administered by the DOD, that have any area equal to or greater than 640 acres of the United States or Puerto Rico, and the U.S. Virgin Islands. A review of the DOD list revealed one site within the search area. The Naval Construction Battalion Center is located 0.993 mile north-northwest of the Port.

ICIS Sites

The ICIS supports the information needs of the national enforcement and compliance program as well as the unique needs of the National Pollutant Discharge Elimination System (NPDES) program. A review of the ICIS list revealed that there are three ICIS sites within the search area. The City of Gulfport Sewer System is located at 2309 15th Street, 0.470 mile northeast of the Port. The Bay Ice Company is located at 1413 30th Avenue, 0.310 mile north-northwest of the Port, and the Chiquita Brands, Inc., site is located at Highway 90 & 30th Avenue, which is 0.122 mile west-northwest of the Port.

SWRCY Sites

The SWRCY list contains a listing of recycling facilities. A review of the list revealed that there is one SWRCY site located within the search area. The Harrison County Curbside Recycling Program is located 0.560 mile north-northeast of the Port.

Manufactured Gas Plants

Manufactured gas plant sites were used in the U.S. from the 1800s to 1950s to produce a gas that could be distributed and used as fuel. These plants used whale oil, rosin, coal, or a mixture of coal, oil, and water that also produced a significant amount of waste. Many of the byproducts of the gas production, such as coal tar (oily waste containing volatile and nonvolatile chemicals), sludges, oils, and other compounds are potentially hazardous to human health and the environment. The byproducts from this process were

frequently disposed of directly at the plant site and can remain or spread slowly, serving as a continuous source of soil and groundwater contamination. A review of the Manufactured Gas Plants list has revealed that there is one Manufactured Gas Plants site within the search area. The Gulf Cities Gas Company is located at 23rd Avenue, 0.523 mile northeast of the Port.

HMIRS Sites

The HMIRS contains hazardous material spill incidents reported to the DOT. The source of this database is the EPA. A review of the HMIRS list has revealed that there are no HMIRS sites within the search area.

Port of Gulfport
West Beach Boulevard
Gulfport, MS 39501

Inquiry Number: 4407765.3
September 10, 2015

Certified Sanborn® Map Report

6 Armstrong Road, 4th Floor
Shelton, Connecticut 06484
Toll Free: 800.352.0050
www.edrnet.com

Certified Sanborn® Map Report

9/10/15

Site Name:	**Client Name:**
Port of Gulfport	Atkins
West Beach Boulevard	10100 Reunion Place Suite 850
Gulfport, MS 39501	San Antonio, TX 78216
EDR Inquiry # 4407765.3	Contact: Brad Bayne

The Sanborn Library has been searched by EDR and maps covering the target property location as provided by Atkins were identified for the years listed below. The Sanborn Library is the largest, most complete collection of fire insurance maps. The collection includes maps from Sanborn, Bromley, Perris & Browne, Hopkins, Barlow, and others. Only Environmental Data Resources Inc. (EDR) is authorized to grant rights for commercial reproduction of maps by the Sanborn Library LLC, the copyright holder for the collection. Results can be authenticated by visiting www.edrnet.com/sanborn.

The Sanborn Library is continually enhanced with newly identified map archives. This report accesses all maps in the collection as of the day this report was generated.

Certified Sanborn Results:

Site Name:	Port of Gulfport
Address:	West Beach Boulevard
City, State, Zip:	Gulfport, MS 39501
Cross Street:	
P.O. #	100018536-017.1.X
Project:	Port of Gulfport EIS
Certification #	1619-4CF2-8B70

Maps Provided:

1967
1950
1929
1921
1912

Sanborn® Library search results
Certification # 1619-4CF2-8B70

The Sanborn Library includes more than 1.2 million fire insurance maps from Sanborn, Bromley, Perris & Browne, Hopkins, Barlow and others which track historical property usage in approximately 12,000 American cities and towns. Collections searched:

- ✔ Library of Congress
- ✔ University Publications of America
- ✔ EDR Private Collection

The Sanborn Library LLC Since 1866™

Limited Permission To Make Copies

Atkins (the client) is permitted to make up to FIVE photocopies of this Sanborn Map transmittal and each fire insurance map accompanying this report solely for the limited use of its customer. No one other than the client is authorized to make copies. Upon request made directly to an EDR Account Executive, the client may be permitted to make a limited number of additional photocopies. This permission is conditioned upon compliance by the client, its customer and their agents with EDR's copyright policy; a copy of which is available upon request.

Disclaimer - Copyright and Trademark notice

This Report contains certain information obtained from a variety of public and other sources reasonably available to Environmental Data Resources, Inc. It cannot be concluded from this Report that coverage information for the target and surrounding properties does not exist from other sources. NO WARRANTY EXPRESSED OR IMPLIED, IS MADE WHATSOEVER IN CONNECTION WITH THIS REPORT. ENVIRONMENTAL DATA RESOURCES, INC. SPECIFICALLY DISCLAIMS THE MAKING OF ANY SUCH WARRANTIES, INCLUDING WITHOUT LIMITATION, MERCHANTABILITY OR FITNESS FOR A PARTICULAR USE OR PURPOSE. ALL RISK IS ASSUMED BY THE USER. IN NO EVENT SHALL ENVIRONMENTAL DATA RESOURCES, INC. BE LIABLE TO ANYONE, WHETHER ARISING OUT OF ERRORS OR OMISSIONS, NEGLIGENCE, ACCIDENT OR ANY OTHER CAUSE, FOR ANY LOSS OF DAMAGE, INCLUDING, WITHOUT LIMITATION, SPECIAL, INCIDENTAL CONSEQUENTIAL, OR EXEMPLARY DAMAGES. ANY LIABILITY ON THE PART OF ENVIRONMENTAL DATA RESOURCES, INC. IS STRICTLY LIMITED TO A REFUND OF THE AMOUNT PAID FOR THIS REPORT. Purchaser accepts this Report "AS IS". Any analyses, estimates, ratings, environmental risk levels or risk codes provided in this Report are provided for illustrative purposes only, and are not intended to provide, nor should they be interpreted as providing any facts regarding, or prediction or forecast of, any environmental risk for any property. Only a Phase I Environmental Site Assessment performed by an environmental professional can provide information regarding the environmental risk for any property. Additionally, the information provided in this Report is not to be construed as legal advice.

Copyright 2015 by Environmental Data Resources, Inc. All rights reserved. Reproduction in any media or format, in whole or in part, of any report or map of Environmental Data Resources, Inc., or its affiliates, is prohibited without prior written permission.

EDR and its logos (including Sanborn and Sanborn Map) are trademarks of Environmental Data Resources, Inc. or its affiliates. All other trademarks used herein are the property of their respective owners.

Sanborn Sheet Thumbnails

This Certified Sanborn Map Report is based upon the following Sanborn Fire Insurance map sheets.

1967 Source Sheets



Volume 1, Sheet 3



Volume 1, Sheet 4

1950 Source Sheets



Volume 1, Sheet 3

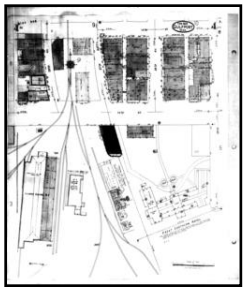

Volume 1, Sheet 4

1929 Source Sheets

Volume 1, Sheet 3

Volume 1, Sheet 4

1921 Source Sheets



Volume 1, Sheet 3

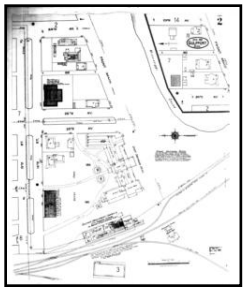

Volume 1, Sheet 2

1912 Source Sheets

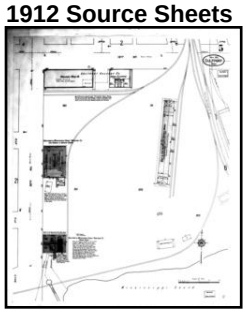

Volume 1, Sheet 5

Volume 1, Sheet 6

1967 Certified Sanborn Map



The certified Sanborn Library search results in this report can be authenticated by visiting www.edrnet.com/sanborn and entering the certification number. Only Environmental Data Resources Inc. (EDR) is authorized to grant rights for commercial reproduction of maps by The Sanborn Library LLC, the copyright holder for the collection.

Certification # 1619-4CF2-8B70

Site Name:	Port of Gulfport
Address:	West Beach Boulevard
City, ST, ZIP:	Gulfport MS 39501
Client:	Atkins
EDR Inquiry:	4407765.3
Order Date:	9/10/2015 9:40:01 PM
Certification #	1619-4CF2-8B70
Copyright:	1967

This Certified Sanborn Map combines the following sheets.
Outlined areas indicate map sheets within the collection.

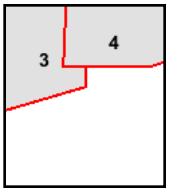

Volume 1, Sheet 3
Volume 1, Sheet 4

0 Feet 150 300 600

N

1950 Certified Sanborn Map



The certified Sanborn Library search results in this report can be authenticated by visiting www.edrnet.com/sanborn and entering the certification number. Only Environmental Data Resources Inc. (EDR) is authorized to grant rights for commercial reproduction of maps by The Sanborn Library LLC, the copyright holder for the collection.

Certification # 1619-4CF2-8B70

Site Name:	Port of Gulfport
Address:	West Beach Boulevard
City, ST, ZIP:	Gulfport MS 39501
Client:	Atkins
EDR Inquiry:	4407765.3
Order Date:	9/10/2015 9:40:01 PM
Certification #	1619-4CF2-8B70
Copyright:	1950

This Certified Sanborn Map combines the following sheets.
Outlined areas indicate map sheets within the collection.

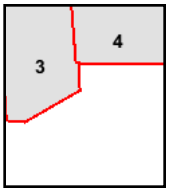

Volume 1, Sheet 3
Volume 1, Sheet 4

0 Feet 150 300 600

N

1929 Certified Sanborn Map



The certified Sanborn Library search results in this report can be authenticated by visiting www.edrnet.com/sanborn and entering the certification number. Only Environmental Data Resources Inc. (EDR) is authorized to grant rights for commercial reproduction of maps by The Sanborn Library LLC, the copyright holder for the collection.

Certification # 1619-4CF2-8B70

Site Name:	Port of Gulfport
Address:	West Beach Boulevard
City, ST, ZIP:	Gulfport MS 39501
Client:	Atkins
EDR Inquiry:	4407765.3
Order Date:	9/10/2015 9:40:01 PM
Certification #	1619-4CF2-8B70
Copyright:	1929

This Certified Sanborn Map combines the following sheets.
Outlined areas indicate map sheets within the collection.

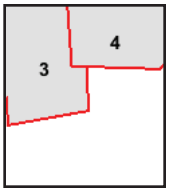

Volume 1, Sheet 3
Volume 1, Sheet 4

0 Feet 150 300 600

N

1921 Certified Sanborn Map



The certified Sanborn Library search results in this report can be authenticated by visiting www.edrnet.com/sanborn and entering the certification number. Only Environmental Data Resources Inc. (EDR) is authorized to grant rights for commercial reproduction of maps by The Sanborn Library LLC, the copyright holder for the collection.

Certification # 1619-4CF2-8B70

Site Name:	Port of Gulfport
Address:	West Beach Boulevard
City, ST, ZIP:	Gulfport MS 39501
Client:	Atkins
EDR Inquiry:	4407765.3
Order Date:	9/10/2015 9:40:01 PM
Certification #	1619-4CF2-8B70
Copyright:	1921

This Certified Sanborn Map combines the following sheets.
Outlined areas indicate map sheets within the collection.



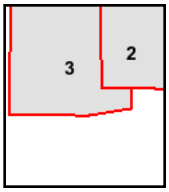

Volume 1, Sheet 3
Volume 1, Sheet 2

0 Feet 150 300 600

N

1912 Certified Sanborn Map



The certified Sanborn Library search results in this report can be authenticated by visiting www.edrnet.com/sanborn and entering the certification number. Only Environmental Data Resources Inc. (EDR) is authorized to grant rights for commercial reproduction of maps by The Sanborn Library LLC, the copyright holder for the collection.

Certification # 1619-4CF2-8B70

Site Name:	Port of Gulfport
Address:	West Beach Boulevard
City, ST, ZIP:	Gulfport MS 39501
Client:	Atkins
EDR Inquiry:	4407765.3
Order Date:	9/10/2015 9:40:01 PM
Certification #	1619-4CF2-8B70
Copyright:	1912

This Certified Sanborn Map combines the following sheets.
Outlined areas indicate map sheets within the collection.

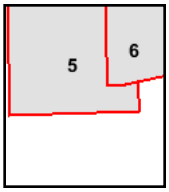

Volume 1, Sheet 5
Volume 1, Sheet 6

0 Feet 150 300 600

N

Port of Gulfport
West Beach Blvd
Gulfport, MS 39501

Inquiry Number: 3058388.4
May 03, 2011

EDR Historical Topographic Map Report

EDR® Environmental Data Resources Inc

440 Wheelers Farms Road
Milford, CT 06461
800.352.0050
www.edrnet.com

EDR Historical Topographic Map Report

Environmental Data Resources, Inc.s (EDR) Historical Topographic Map Report is designed to assist professionals in evaluating potential liability on a target property resulting from past activities. EDRs Historical Topographic Map Report includes a search of a collection of public and private color historical topographic maps, dating back to the early 1900s.

Thank you for your business.
Please contact EDR at 1-800-352-0050
with any questions or comments.

Disclaimer - Copyright and Trademark Notice

This Report contains certain information obtained from a variety of public and other sources reasonably available to Environmental Data Resources, Inc. It cannot be concluded from this Report that coverage information for the target and surrounding properties does not exist from other sources. **NO WARRANTY EXPRESSED OR IMPLIED, IS MADE WHATSOEVER IN CONNECTION WITH THIS REPORT. ENVIRONMENTAL DATA RESOURCES, INC. SPECIFICALLY DISCLAIMS THE MAKING OF ANY SUCH WARRANTIES, INCLUDING WITHOUT LIMITATION, MERCHANTABILITY OR FITNESS FOR A PARTICULAR USE OR PURPOSE. ALL RISK IS ASSUMED BY THE USER. IN NO EVENT SHALL ENVIRONMENTAL DATA RESOURCES, INC. BE LIABLE TO ANYONE, WHETHER ARISING OUT OF ERRORS OR OMISSIONS, NEGLIGENCE, ACCIDENT OR ANY OTHER CAUSE, FOR ANY LOSS OF DAMAGE, INCLUDING, WITHOUT LIMITATION, SPECIAL, INCIDENTAL, CONSEQUENTIAL, OR EXEMPLARY DAMAGES. ANY LIABILITY ON THE PART OF ENVIRONMENTAL DATA RESOURCES, INC. IS STRICTLY LIMITED TO A REFUND OF THE AMOUNT PAID FOR THIS REPORT.** Purchaser accepts this Report AS IS. Any analyses, estimates, ratings, environmental risk levels or risk codes provided in this Report are provided for illustrative purposes only, and are not intended to provide, nor should they be interpreted as providing any facts regarding, or prediction or forecast of, any environmental risk for any property. Only a Phase I Environmental Site Assessment performed by an environmental professional can provide information regarding the environmental risk for any property. Additionally, the information provided in this Report is not to be construed as legal advice.

Copyright 2011 by Environmental Data Resources, Inc. All rights reserved. Reproduction in any media or format, in whole or in part, of any report or map of Environmental Data Resources, Inc., or its affiliates, is prohibited without prior written permission.

EDR and its logos (including Sanborn and Sanborn Map) are trademarks of Environmental Data Resources, Inc. or its affiliates. All other trademarks used herein are the property of their respective owners.

Historical Topographic Map

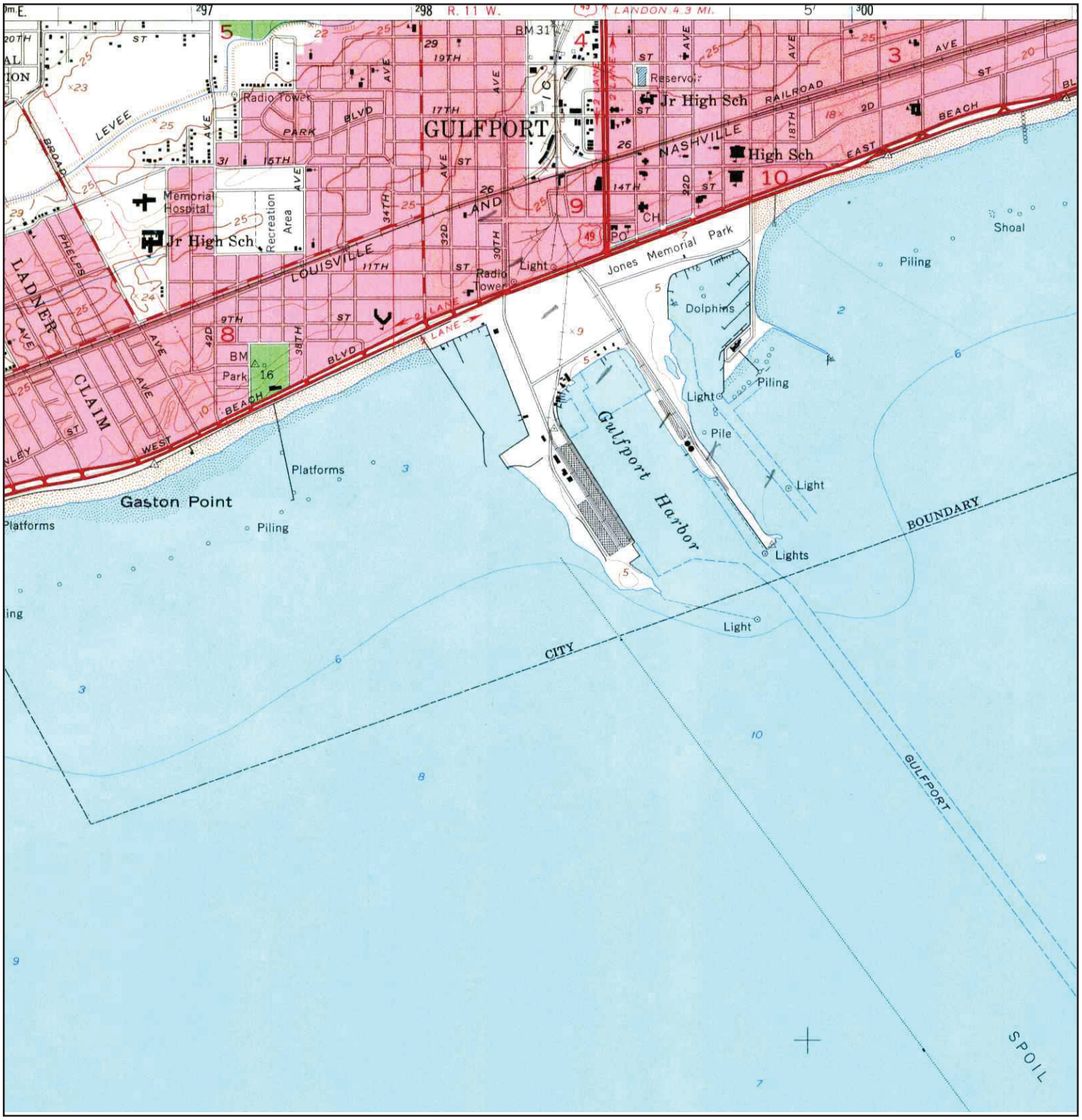

N	TARGET QUAD NAME: GULFPORT SOUTH MAP YEAR: 1954 SERIES: 7.5 SCALE: 1:24000	SITE NAME: Port of Gulfport ADDRESS: West Beach Blvd Gulfport, MS 39501 LAT/LONG: 30.3643 / -89.0958	CLIENT: North Wind, Inc. CONTACT: Tony Ruhlman INQUIRY#: 3058388.4 RESEARCH DATE: 05/03/2011

Historical Topographic Map

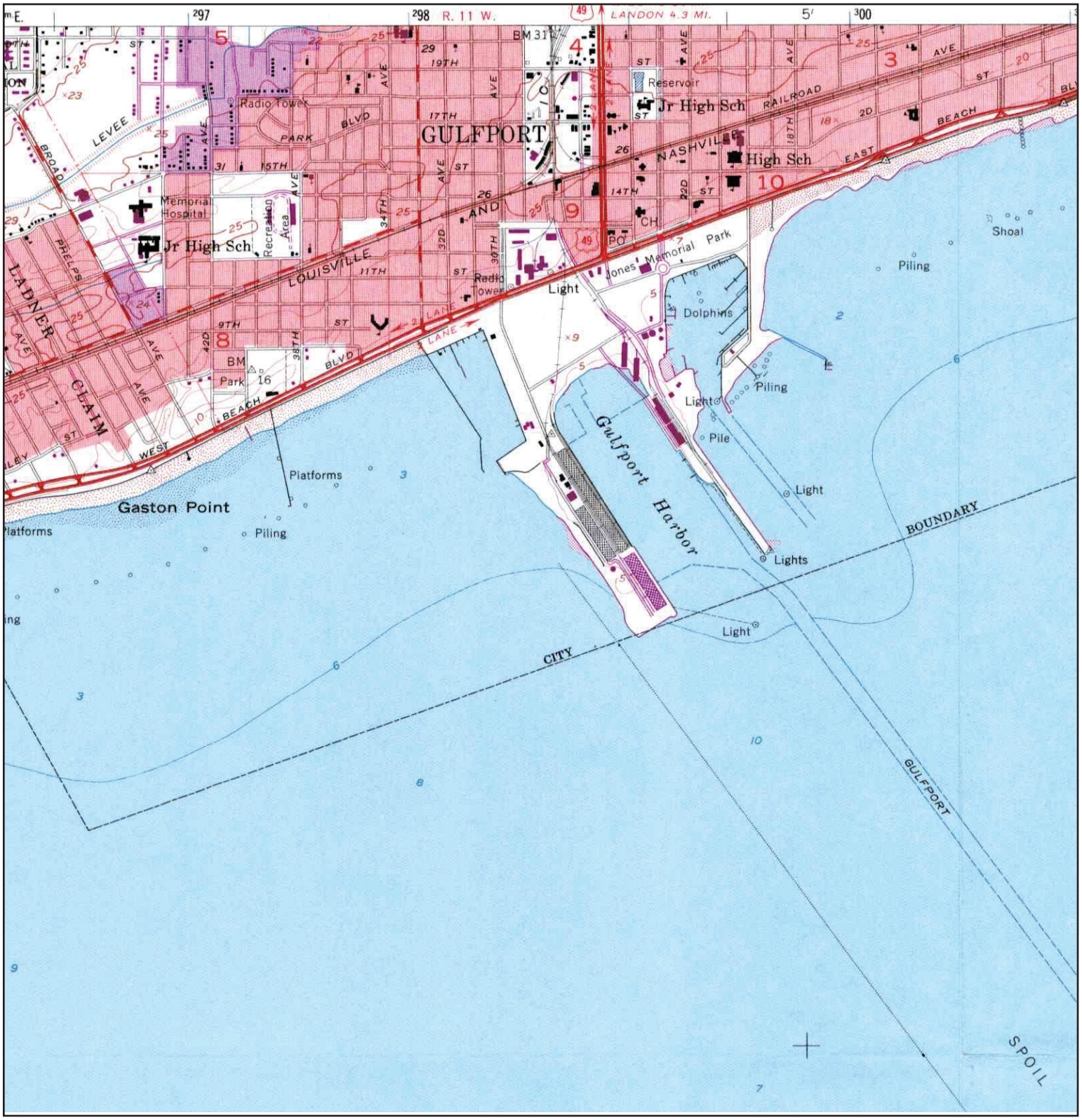

N	TARGET QUAD NAME: GULFPORT SOUTH MAP YEAR: 1970 PHOTOREVISED:1954 SERIES: 7.5 SCALE: 1:24000	SITE NAME: Port of Gulfport ADDRESS: West Beach Blvd Gulfport, MS 39501 LAT/LONG: 30.3643 / -89.0958	CLIENT: North Wind, Inc. CONTACT: Tony Ruhlman INQUIRY#: 3058388.4 RESEARCH DATE: 05/03/2011

Historical Topographic Map

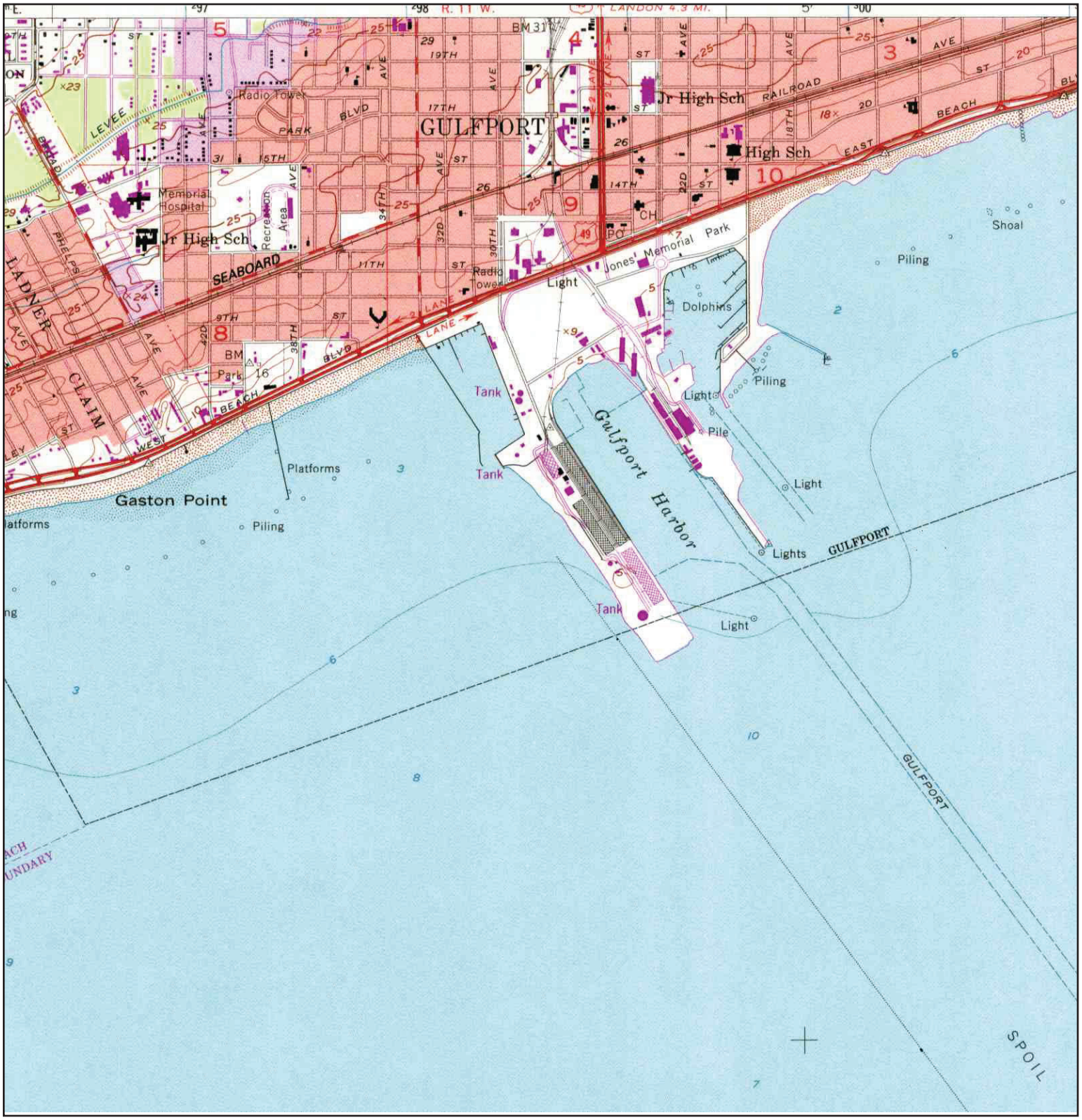

N	TARGET QUAD NAME: GULFPORT SOUTH MAP YEAR: 1985 PHOTOREVISED:1954 SERIES: 7.5 SCALE: 1:24000	SITE NAME: Port of Gulfport ADDRESS: West Beach Blvd Gulfport, MS 39501 LAT/LONG: 30.3643 / -89.0958	CLIENT: North Wind, Inc. CONTACT: Tony Ruhlman INQUIRY#: 3058388.4 RESEARCH DATE: 05/03/2011

Historical Topographic Map

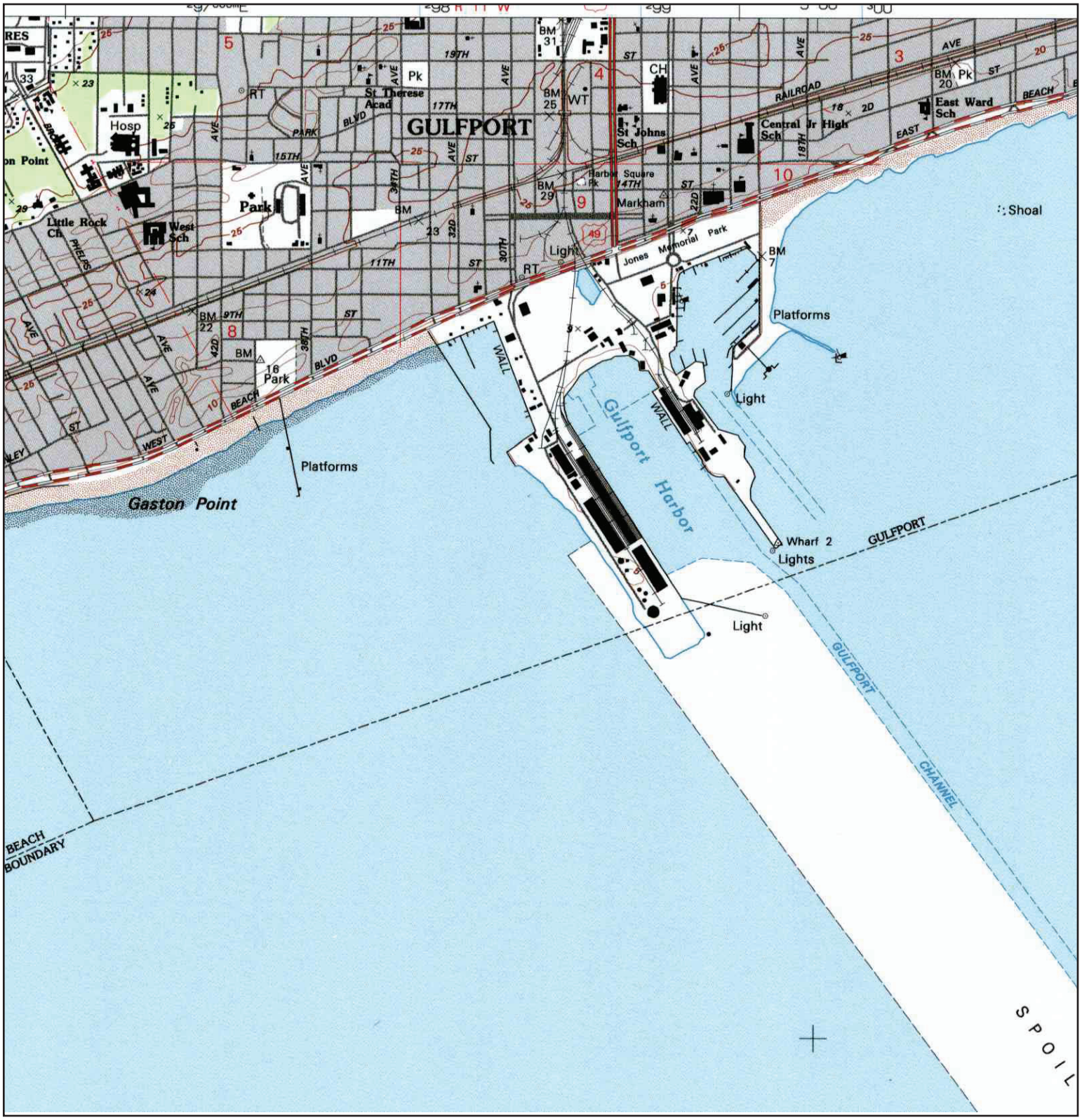

N	TARGET QUAD NAME: GULFPORT SOUTH MAP YEAR: 1994 SERIES: 7.5 SCALE: 1:24000	SITE NAME: Port of Gulfport ADDRESS: West Beach Blvd Gulfport, MS 39501 LAT/LONG: 30.3643 / -89.0958	CLIENT: North Wind, Inc. CONTACT: Tony Ruhlman INQUIRY#: 3058388.4 RESEARCH DATE: 05/03/2011

Port of Gulfport
West Beach Boulevard
Gulfport, MS 39501

Inquiry Number: 4407765.5
September 11, 2015

The EDR Aerial Photo Decade Package

6 Armstrong Road, 4th Floor
Shelton, Connecticut 06484
Toll Free: 800.352.0050
www.edrnet.com

EDR Aerial Photo Decade Package

Environmental Data Resources, Inc. (EDR) Aerial Photo Decade Package is a screening tool designed to assist environmental professionals in evaluating potential liability on a target property resulting from past activities. EDR's professional researchers provide digitally reproduced historical aerial photographs, and when available, provide one photo per decade.

When delivered electronically by EDR, the aerial photo images included with this report are for ONE TIME USE ONLY. Further reproduction of these aerial photo images is prohibited without permission from EDR. For more information contact your EDR Account Executive.

Thank you for your business.
Please contact EDR at 1-800-352-0050
with any questions or comments.

Disclaimer - Copyright and Trademark Notice

This Report contains certain information obtained from a variety of public and other sources reasonably available to Environmental Data Resources, Inc. It cannot be concluded from this Report that coverage information for the target and surrounding properties does not exist from other sources. **NO WARRANTY EXPRESSED OR IMPLIED, IS MADE WHATSOEVER IN CONNECTION WITH THIS REPORT. ENVIRONMENTAL DATA RESOURCES, INC. SPECIFICALLY DISCLAIMS THE MAKING OF ANY SUCH WARRANTIES, INCLUDING WITHOUT LIMITATION, MERCHANTABILITY OR FITNESS FOR A PARTICULAR USE OR PURPOSE. ALL RISK IS ASSUMED BY THE USER. IN NO EVENT SHALL ENVIRONMENTAL DATA RESOURCES, INC. BE LIABLE TO ANYONE, WHETHER ARISING OUT OF ERRORS OR OMISSIONS, NEGLIGENCE, ACCIDENT OR ANY OTHER CAUSE, FOR ANY LOSS OF DAMAGE, INCLUDING, WITHOUT LIMITATION, SPECIAL, INCIDENTAL, CONSEQUENTIAL, OR EXEMPLARY DAMAGES. ANY LIABILITY ON THE PART OF ENVIRONMENTAL DATA RESOURCES, INC. IS STRICTLY LIMITED TO A REFUND OF THE AMOUNT PAID FOR THIS REPORT.** Purchaser accepts this Report AS IS. Any analyses, estimates, ratings, environmental risk levels or risk codes provided in this Report are provided for illustrative purposes only, and are not intended to provide, nor should they be interpreted as providing any facts regarding, or prediction or forecast of, any environmental risk for any property. Only a Phase I Environmental Site Assessment performed by an environmental professional can provide information regarding the environmental risk for any property. Additionally, the information provided in this Report is not to be construed as legal advice.

Copyright 2015 by Environmental Data Resources, Inc. All rights reserved. Reproduction in any media or format, in whole or in part, of any report or map of Environmental Data Resources, Inc., or its affiliates, is prohibited without prior written permission.

EDR and its logos (including Sanborn and Sanborn Map) are trademarks of Environmental Data Resources, Inc. or its affiliates. All other trademarks used herein are the property of their respective owners.

Date EDR Searched Historical Sources:

Aerial Photography September 11, 2015

Target Property:

West Beach Boulevard

Gulfport, MS 39501

Year	***Scale***	***Details***	***Source***
1952	Aerial Photograph. Scale: 1"=500'	Flight Date: May 12, 1952	USGS
1975	Aerial Photograph. Scale: 1"=500'	Flight Date: October 20, 1975	EDR
1985	Aerial Photograph. Scale: 1"=500'	Flight Date: October 05, 1985	USGS
1987	Aerial Photograph. Scale: 1"=500'	Flight Date: November 18, 1987	USGS
1992	Aerial Photograph. Scale: 1"=500'	DOQQ - acquisition dates: February 19, 1992	USGS/DOQQ
1996	Aerial Photograph. Scale: 1"=750'	Flight Date: March 02, 1996	EDR
2005	Aerial Photograph. Scale: 1"=500'	Flight Year: 2005	USDA/NAIP
2007	Aerial Photograph. Scale: 1"=500'	Flight Year: 2007	USDA/NAIP
2009	Aerial Photograph. Scale: 1"=500'	Flight Year: 2009	USDA/NAIP
2010	Aerial Photograph. Scale: 1"=500'	Flight Year: 2010	USDA/NAIP
2012	Aerial Photograph. Scale: 1"=500'	Flight Year: 2012	USDA/NAIP

INQUIRY #: 4407765.5
YEAR: 1952
= 500'
N
EDR


INQUIRY #: 4407765.5
YEAR: 1975
= 500'
N
EDR

INQUIRY #: 4407765.5
YEAR: 1985
= 500'
N
EDR

INQUIRY #: 4407765.5
YEAR: 1987
= 500'
N
EDR

INQUIRY #: 4407765.5
YEAR: 1992
= 500'
N
EDR


INQUIRY #: 4407765.5
YEAR: 1996
= 750'
N
EDR

INQUIRY #: 4407765.5
YEAR: 2005
= 500'
N
EDR

INQUIRY #: 4407765.5
YEAR: 2007
= 500'
N
EDR

INQUIRY #: 4407765.5
YEAR: 2009
= 500'
N
EDR

INQUIRY #: 4407765.5
YEAR: 2010
= 500'
N
EDR

INQUIRY #: 4407765.5
YEAR: 2012
= 500'
N
EDR

Port of Gulfport
West Beach Boulevard
Gulfport, MS 39501

Inquiry Number: 4407765.2s
September 10, 2015

The EDR Radius Map™ Report with GeoCheck®

EDR® Environmental Data Resources Inc

6 Armstrong Road, 4th floor
Shelton, CT 06484
Toll Free: 800.352.0050
www.edrnet.com

TABLE OF CONTENTS

SECTION	PAGE
Executive Summary	ES1
Overview Map	2
Detail Map	3
Map Findings Summary	4
Map Findings	7
Orphan Summary	163
Government Records Searched/Data Currency Tracking	GR-1

GEOCHECK ADDENDUM

Physical Setting Source Addendum	A-1
Physical Setting Source Summary	A-2
Physical Setting SSURGO Soil Map	A-5
Physical Setting Source Map	A-11
Physical Setting Source Map Findings	A-13
Physical Setting Source Records Searched	PSGR-1

Thank you for your business.
Please contact EDR at 1-800-352-0050
with any questions or comments.

Disclaimer - Copyright and Trademark Notice

This Report contains certain information obtained from a variety of public and other sources reasonably available to Environmental Data Resources, Inc. It cannot be concluded from this Report that coverage information for the target and surrounding properties does not exist from other sources. **NO WARRANTY EXPRESSED OR IMPLIED, IS MADE WHATSOEVER IN CONNECTION WITH THIS REPORT. ENVIRONMENTAL DATA RESOURCES, INC. SPECIFICALLY DISCLAIMS THE MAKING OF ANY SUCH WARRANTIES, INCLUDING WITHOUT LIMITATION, MERCHANTABILITY OR FITNESS FOR A PARTICULAR USE OR PURPOSE. ALL RISK IS ASSUMED BY THE USER. IN NO EVENT SHALL ENVIRONMENTAL DATA RESOURCES, INC. BE LIABLE TO ANYONE, WHETHER ARISING OUT OF ERRORS OR OMISSIONS, NEGLIGENCE, ACCIDENT OR ANY OTHER CAUSE, FOR ANY LOSS OF DAMAGE, INCLUDING, WITHOUT LIMITATION, SPECIAL, INCIDENTAL, CONSEQUENTIAL, OR EXEMPLARY DAMAGES. ANY LIABILITY ON THE PART OF ENVIRONMENTAL DATA RESOURCES, INC. IS STRICTLY LIMITED TO A REFUND OF THE AMOUNT PAID FOR THIS REPORT.** Purchaser accepts this Report "AS IS". Any analyses, estimates, ratings, environmental risk levels or risk codes provided in this Report are provided for illustrative purposes only, and are not intended to provide, nor should they be interpreted as providing any facts regarding, or prediction or forecast of, any environmental risk for any property. Only a Phase I Environmental Site Assessment performed by an environmental professional can provide information regarding the environmental risk for any property. Additionally, the information provided in this Report is not to be construed as legal advice.

Copyright 2015 by Environmental Data Resources, Inc. All rights reserved. Reproduction in any media or format, in whole or in part, of any report or map of Environmental Data Resources, Inc., or its affiliates, is prohibited without prior written permission.

EDR and its logos (including Sanborn and Sanborn Map) are trademarks of Environmental Data Resources, Inc. or its affiliates. All other trademarks used herein are the property of their respective owners.

EXECUTIVE SUMMARY

A search of available environmental records was conducted by Environmental Data Resources, Inc (EDR). The report was designed to assist parties seeking to meet the search requirements of EPA's Standards and Practices for All Appropriate Inquiries (40 CFR Part 312), the ASTM Standard Practice for Environmental Site Assessments (E 1527-13) or custom requirements developed for the evaluation of environmental risk associated with a parcel of real estate.

TARGET PROPERTY INFORMATION

ADDRESS

WEST BEACH BOULEVARD
GULFPORT, MS 39501

COORDINATES

Latitude (North):	30.3643000 - 30˚ 21' 51.48''
Longitude (West):	89.0958000 - 89˚ 5' 44.88''
Universal Tranverse Mercator:	Zone 16
UTM X (Meters):	298581.1
UTM Y (Meters):	3360835.0
Elevation:	10 ft. above sea level

USGS TOPOGRAPHIC MAP ASSOCIATED WITH TARGET PROPERTY

Target Property Map:	5637359 GULFPORT SOUTH, MS
Version Date:	2012
North Map:	5637355 GULFPORT NORTH, MS
Version Date:	2012
Southwest Map:	5637373 PASS CHRISTIAN, MS
Version Date:	2012
Northwest Map:	5637357 GULFPORT NW, MS
Version Date:	2012

AERIAL PHOTOGRAPHY IN THIS REPORT

Portions of Photo from:	20120909
Source:	USDA

MAPPED SITES SUMMARY

Target Property Address:
WEST BEACH BOULEVARD
GULFPORT, MS 39501

Click on Map ID to see full detail.

MAP ID	SITE NAME	ADDRESS	DATABASE ACRONYMS	RELATIVE ELEVATION	DIST (ft. & mi.) DIRECTION
Reg	NAVAL CONSTRUCTION B		DOD	Same	5245, 0.993, NNW
A1	SEARS FACILITY #7456		SHWS	Higher	173, 0.033, ENE
A2	SEARS #7456	2818 WEST BEACH BOUL	UST	Higher	180, 0.034, NNW
A3	SEARS NUMBER 7456	2818 WEST BEACH BOUL	FINDS	Higher	180, 0.034, NNW
A4		877 COPA BLVD	ERNS	Higher	348, 0.066, ENE
B5		1000 30TH AVE	ERNS	Higher	534, 0.101, West
6	OLD COPA CASINO	777 COPA BOULEVARD	FINDS	Lower	629, 0.119, SSE
C7	JR. FOOD MART #39	2605 WEST BEACH BLVD	RGA LUST	Higher	634, 0.120, ENE
C8	JR FOOD MART #39	2605 WEST BEACH BOUL	RGA LUST	Higher	634, 0.120, ENE
C9	JR FOOD MART #39	2605 WEST BEACH BLVD	RGA LUST	Higher	634, 0.120, ENE
C10	JR. FOOD MART 39	2605 WEST BEACH BLVD	RGA LUST	Higher	634, 0.120, ENE
C11	JR FOOD MART #39	2605 WEST BEACH BOUL	LUST, UST	Higher	634, 0.120, ENE
C12	JR FOOD MART NUMBER	2605 WEST BEACH BOUL	FINDS	Higher	634, 0.120, ENE
B13	MS STATE PORT AUTHOR	30TH AVE SOUTH OF HI	LUST, UST	Higher	645, 0.122, WNW
B14	CHIQUITA BRANDS INC	HIGHWAY 90 & 30TH AV	RCRA-CESQG, UST, ICIS, FINDS	Higher	645, 0.122, WNW
C15	FORMER BARON #75	2501 WEST BEACH BOUL	LUST, UST	Higher	709, 0.134, ENE
C16	BARON #75	2501 WEST BEACH BOUL	RGA LUST	Higher	709, 0.134, ENE
C17	FORMER BARON #75	2501 WEST BEACH BOUL	RGA LUST	Higher	709, 0.134, ENE
B18	MS POWER COMPANY GEN	2992 WEST BEACH BOUL	UST	Higher	718, 0.136, West
B19	MS POWER COMPANY GEN	2992 WEST BEACH BOUL	FINDS	Higher	718, 0.136, West
B20	SUPERIOR CHRYSLER-PL	3002 WEST BEACH BOUL	RCRA NonGen / NLR	Higher	750, 0.142, West
B21	SUPERIOR CHRYSLER PL	3002 WEST BEACH BOUL	FINDS	Higher	750, 0.142, West
D22	FAST TRAC #23	1119 30TH AVENUE	RGA LUST	Higher	765, 0.145, NW
D23	30TH AVENUE CHEVRON	1119 30TH AVENUE	RGA LUST	Higher	765, 0.145, NW
D24	30TH AVE CHEVRON FOO	1119 30TH AVENUE	RGA LUST	Higher	765, 0.145, NW
D25	SWIFTY SERVE #527	1119 30TH AVENUE	RGA LUST	Higher	765, 0.145, NW
D26	FAST MART #23	1119 30TH AVENUE	LUST, UST	Higher	765, 0.145, NW
D27		1119 30TH AVE	EDR US Hist Auto Stat	Higher	765, 0.145, NW
D28	FAST TRAC NUMBER 23	1119 30TH AVENUE	FINDS	Higher	765, 0.145, NW
D29	P T DELI # 1	3000 12TH STREET	RGA LUST	Higher	890, 0.169, NW
D30	P T DELI #1	3000 12TH STREET	LUST, UST	Higher	890, 0.169, NW
D31	EARTH CONSULTING GRO	3000 12TH STREET	FINDS	Higher	890, 0.169, NW
D32	P T DELI #1	3000 12TH STREET	RGA LUST	Higher	890, 0.169, NW
D33	COASTAL ENERGY CO OF	3000 12TH STREET	RGA LUST	Higher	890, 0.169, NW
D34		1223 30TH AVE	EDR US Hist Auto Stat	Higher	948, 0.180, NW
E35	COLONIAL TRAILWAYS B	2805 13TH STREET	LUST, UST	Higher	992, 0.188, North
E36	COLONIAL TRAILWAYS B	2805 13TH STREET	FINDS	Higher	992, 0.188, North
E37	COLONIAL TRAILWAYS B	2805 13TH STREET	RGA LUST	Higher	992, 0.188, North
E38	MOSERS AUTO SERVICE	2800 13TH STREET	RCRA-CESQG	Higher	1063, 0.201, North

MAPPED SITES SUMMARY

Target Property Address:
WEST BEACH BOULEVARD
GULFPORT, MS 39501

Click on Map ID to see full detail.

MAP ID	SITE NAME	ADDRESS	DATABASE ACRONYMS	RELATIVE ELEVATION	DIST (ft. & mi.) DIRECTION
E39	K AND K PERFORMANCE	2800 13TH STREET	FINDS	Higher	1063, 0.201, North
E40	K & K PERFORMANCE SH	2800 13TH ST	RCRA-CESQG	Higher	1063, 0.201, North
E41	MOSERS AUTO SERVICE	2800 13TH STREET	FINDS	Higher	1063, 0.201, North
E42	1325 28TH AVENUE	1325 28TH AVENUE	FINDS	Higher	1153, 0.218, North
F43	ASTRO LINCOLN-MERCUR	2617 13TH STREET	RCRA-CESQG	Higher	1155, 0.219, NNE
F44	FORD DEALERSHIP	2617 13TH STREET	UST	Higher	1155, 0.219, NNE
F45	ASTRO LINCOLN MERCUR	2617 13TH STREET	FINDS	Higher	1155, 0.219, NNE
G46		PO BOX 1689 ON EAST	ERNS	Higher	1207, 0.229, NE
G47	WHITNEY NATIONAL BAN	1300 25TH AVENUE	FINDS	Higher	1215, 0.230, NE
H48	AMERIPRIDE SERVICES	1329 29TH AVENUE	FINDS	Higher	1228, 0.233, NNW
H49	AMERIPRIDE SERVICES	1329 29TH AVENUE	US BROWNFIELDS	Higher	1228, 0.233, NNW
I50	MACS QUICK STOP	1301 30TH AVENUE	FINDS	Higher	1233, 0.234, NNW
I51	MAC'S QUICK STOP	1301 30TH AVENUE	RGA LUST	Higher	1233, 0.234, NNW
I52	MAC'S QUICK STOP	1301 30TH AVENUE	LUST, UST	Higher	1233, 0.234, NNW
G53	BALCH & BINGHAM, LLP	1314 25TH STREET	ASBESTOS	Higher	1236, 0.234, NE
I54	AMERIPRIDE LINEN & A		SHWS, VCP	Higher	1255, 0.238, NNW
I55	AMERIPRIDE LINEN AND	1316 30TH AVENUE	FINDS	Higher	1261, 0.239, NNW
I56	AMERICAN LINEN	1316 30TH AVENUE	RCRA-CESQG	Higher	1261, 0.239, NNW
I57	AMERICAN LINEN SUPPL	1316 30TH AVENUE	UST	Higher	1261, 0.239, NNW
H58	HIGH TECH SERVICES		SHWS	Higher	1282, 0.243, NNW
J59	BARRETTS CLEANERS		SHWS	Higher	1310, 0.248, NNE
F60	MDOT - AMERIPRIDE LI		SHWS	Higher	1311, 0.248, NNE
F61		POB 40	ERNS	Higher	1326, 0.251, NE
J62	FORMER BARRETT CLEAN	2711 14TH STREET	US BROWNFIELDS	Higher	1425, 0.270, North
J63	FORMER BARRETT CLEAN	2711 14TH STREET	FINDS	Higher	1425, 0.270, North
J64	JACK BARRETTS MODERN	2711 14TH STREET	FINDS	Higher	1425, 0.270, North
J65		2711 14TH ST	EDR US Hist Cleaners	Higher	1425, 0.270, North
K66	MDOT HARRISON COUNTY	1401 28TH AVENUE	ASBESTOS	Higher	1429, 0.271, North
K67	MDOT - LAZANA PROPER		SHWS	Higher	1470, 0.278, North
L68	WHITNEY NATIONAL BAN	1300 25TH AVENUE	UST	Higher	1472, 0.279, NE
L69	FIRESTONE STORE #050	1420 25TH AVENUE	RGA LUST	Higher	1481, 0.280, NE
L70	FIRESTONE	1420 25TH AVENUE	FINDS	Higher	1481, 0.280, NE
L71	FIRESTONE STORE #050	1420 25TH AVENUE	LUST, UST	Higher	1481, 0.280, NE
L72	FIRESTONE STORES	1420 25TH AVENUE	RCRA-CESQG	Higher	1481, 0.280, NE
L73		1420 25TH AVE	EDR US Hist Auto Stat	Higher	1481, 0.280, NE
M74		901 23RD AVENUE	ERNS	Lower	1486, 0.281, ESE
N75		3215 WEST BEACH BLVD	ERNS	Higher	1496, 0.283, WSW
N76		3215 WEST BEACH BLVD	ERNS	Higher	1496, 0.283, WSW
N77		3215 WEST BEACH BLVD	ERNS	Higher	1496, 0.283, WSW

MAPPED SITES SUMMARY

Target Property Address:
WEST BEACH BOULEVARD
GULFPORT, MS 39501

Click on Map ID to see full detail.

MAP ID	SITE NAME	ADDRESS	DATABASE ACRONYMS	RELATIVE ELEVATION	DIST (ft. & mi.) DIRECTION
N78		3215 WEST BEACH BLVD	ERNS	Higher	1496, 0.283, WSW
N79		3215 WEST BEACH BLVD	ERNS	Higher	1496, 0.283, WSW
N80		3215 WEST BEACH BLVD	ERNS	Higher	1496, 0.283, WSW
81	ARIZONA CHEMICAL		SHWS	Higher	1539, 0.291, NE
N82		BEHIND THE GRAND CAS	ERNS	Higher	1546, 0.293, WSW
N83		COMMERCIAL SHRIMP HA	ERNS	Higher	1546, 0.293, WSW
O84	BAY ICE COMPANY, INC	1413 30TH AVENUE	ICIS, FINDS	Higher	1636, 0.310, NNW
L85	HANCOCK BANK	2510 14TH STREET	ASBESTOS	Higher	1658, 0.314, NNE
L86		2510 14TH ST	EDR US Hist Cleaners	Higher	1658, 0.314, NNE
L87	HANCOCK BANK	2510 14TH STREET	UST	Higher	1658, 0.314, NNE
L88	HANCOCK BANK	2510 14TH STREET	FINDS	Higher	1658, 0.314, NNE
L89		2501 14TH ST	EDR US Hist Cleaners	Higher	1665, 0.315, NNE
L90	2500 14TH STREET	2500 14TH STREET	FINDS	Higher	1673, 0.317, NNE
M91		890 23RD AVE,JONES P	ERNS	Lower	1695, 0.321, ESE
M92	MISCO MARINE-LADY LU		SHWS	Lower	1698, 0.322, ESE
P93		991 23RD AVE	ERNS	Lower	1812, 0.343, East
P94		991 23RD AVE.	ERNS	Lower	1812, 0.343, East
P95		991 23RD AVE	ERNS	Lower	1812, 0.343, East
P96		991 23RD AVE	ERNS	Lower	1812, 0.343, East
P97	US COAST GUARD STATI	991 23RD AVENUE	RCRA-CESQG	Lower	1812, 0.343, East
P98		991 23RD AVE	ERNS	Lower	1812, 0.343, East
P99		991 23RD AVE	ERNS	Lower	1812, 0.343, East
P100		991 23RD AVE	ERNS	Lower	1812, 0.343, East
P101		991 23RD AVE.	ERNS	Lower	1812, 0.343, East
P102		991 23RD AVE	ERNS	Lower	1812, 0.343, East
P103		991 23RD AVE	ERNS	Lower	1812, 0.343, East
P104		991 23RD AVE.	ERNS	Lower	1812, 0.343, East
P105		991 23RD AVE	ERNS	Lower	1812, 0.343, East
P106		991 23RD AVE	ERNS	Lower	1812, 0.343, East
Q107		3315 WEST BEACH BLVD	ERNS	Higher	1815, 0.344, WSW
Q108		3315 WEST BEACH BLVD	ERNS	Higher	1815, 0.344, WSW
Q109		3315 WEST BEACH BLVD	ERNS	Higher	1815, 0.344, WSW
Q110		3315 WEST BEACH BLVD	ERNS	Higher	1815, 0.344, WSW
Q111		3315 WEST BEACH BLVD	ERNS	Higher	1853, 0.351, WSW
O112	GULFPORT PAPER	3019 15TH STREET	FINDS	Higher	1930, 0.366, NNW
O113	GULFPORT PAPER	3019 15TH STREET	UST	Higher	1930, 0.366, NNW
114	FEB DISTRIBUTING COM	1520 29TH AVENUE	UST	Higher	1977, 0.374, North
R115		1512 30TH AVE	EDR US Hist Cleaners	Higher	1989, 0.377, NNW
R116		1518 30TH AVE	EDR US Hist Cleaners	Higher	2008, 0.380, NNW

MAPPED SITES SUMMARY

Target Property Address:
WEST BEACH BOULEVARD
GULFPORT, MS 39501

Click on Map ID to see full detail.

MAP ID	SITE NAME	ADDRESS	DATABASE ACRONYMS	RELATIVE ELEVATION	DIST (ft. & mi.) DIRECTION
S117	MARKHAM HOTEL		SHWS	Higher	2023, 0.383, NE
118		2510 16TH ST	EDR US Hist Auto Stat	Higher	2056, 0.389, NNE
P119	JOSEPH T JONES HARBO	2265 JONES PARK DRIV	LUST, UST	Lower	2068, 0.392, East
S120	SALVAGE NINE	2317 14TH STREET	FINDS	Higher	2206, 0.418, NE
121	E-Z SERVE #4390	3416 WEST HIGHWAY 90	LUST, UST	Higher	2253, 0.427, WSW
T122		1422 23RD AVE	ERNS	Higher	2373, 0.449, NE
T123	JOSEPH T JONES BUILD	1422 23RD AVENUE	FINDS	Higher	2373, 0.449, NE
T124	GULFPORT, MS, CITY O	2309 15TH STREET	ICIS, FINDS	Higher	2483, 0.470, NE
T125	GULFPORT CENTRAL FIR	2309 15TH STREET	UST	Higher	2483, 0.470, NE
T126	GULFPORT CENTRAL FIR	2309 15TH STREET	FINDS	Higher	2483, 0.470, NE
127		2603 17TH ST	EDR US Hist Auto Stat	Higher	2603, 0.493, NNE
128	GULFPORT YACHT CLUB		SHWS	Lower	2607, 0.494, SE
U129	DOWNTOWN SERVICE STA	2201 14TH STREET	RGA LUST	Higher	2613, 0.495, ENE
U130		2201 14TH ST	EDR US Hist Auto Stat	Higher	2613, 0.495, ENE
U131	DOWNTOWN SERVICE STA	2201 14TH STREET	LUST, UST	Higher	2613, 0.495, ENE
V132	GULFPORT POLICE OPER	1520 23RD AVENUE	UST	Higher	2620, 0.496, NE
V133	GULFPORT POLICE OPER	1520 23RD AVENUE	FINDS	Higher	2620, 0.496, NE
134		3317 15TH ST	EDR US Hist Auto Stat	Higher	2627, 0.498, NW
W135	TURAN-FOLEY CADILLAC	1708 25TH AVENUE	LUST, UST	Higher	2746, 0.520, NNE
W136	TURAN FOLEY OLDS - C	1708 25TH AVENUE	RCRA NonGen / NLR	Higher	2746, 0.520, NNE
X137	GULF CITIES GAS CO	23RD AVE	EDR MGP	Higher	2761, 0.523, NE
138	MCBC GULFPORT FAMILY	3502 EAST 8TH STREET	RCRA-CESQG	Higher	2819, 0.534, WSW
X139	VERIZON BUSINESS INC	1608 23RD AVENUE	UST	Higher	2870, 0.544, NE
140	HARRISON COUNTY - CU	COUNTY CURBSIDE PICK	SWRCY	Higher	2959, 0.560, NNE
Y141	GOODYEAR AUTO SERVIC	1809 25TH AVENUE	RCRA-CESQG	Higher	3090, 0.585, NNE
Y142	GOODYEAR ASC 2733	1809 25TH AVENUE	UST	Higher	3090, 0.585, NNE
Y143		1809 25TH AVE	EDR US Hist Auto Stat	Higher	3090, 0.585, NNE
Z144	TURAN LANE CHEVROLET	2120 15TH STREET	LUST, UST	Higher	3112, 0.589, NE
Z145		2120 15TH ST	EDR US Hist Auto Stat	Higher	3112, 0.589, NE
Z146	TURAN-LANE CHEVROLET	2120 15TH STREET	RCRA NonGen / NLR	Higher	3112, 0.589, NE
147	HARDYS SHIP SERVICE	1600 22ND AVENUE	RCRA NonGen / NLR	Higher	3185, 0.603, NE
Z148	TURAN FOLEY DEALERSH		SHWS	Higher	3279, 0.621, NE
AA149	USPS-GULFPORT VMF	2801 19TH STREET	RCRA-CESQG	Higher	3342, 0.633, North
AA150	GULFPORT VEHICLE MAI	2801 19TH STREET	LUST, UST	Higher	3342, 0.633, North
151	BROADWATER SEA COURS	2000 EAST BEACH BOUL	UST	Higher	3355, 0.635, ENE
AA152	19TH STREET FUEL & W	2880 19TH ST	AST	Higher	3357, 0.636, North
153	HARRISON COUNTY CIVI	1801 23RD AVENUE	UST	Higher	3399, 0.644, NNE
154	BST GULFPORT CO 7710	1723 22ND AVENUE	UST	Higher	3442, 0.652, NE
155	MCMURTRY'S AUTO MACH	1908 25TH AVENUE	RCRA-CESQG	Higher	3488, 0.661, NNE

MAPPED SITES SUMMARY

Target Property Address:
WEST BEACH BOULEVARD
GULFPORT, MS 39501

Click on Map ID to see full detail.

MAP ID	SITE NAME	ADDRESS	DATABASE ACRONYMS	RELATIVE ELEVATION	DIST (ft. & mi.) DIRECTION
AB156	WARFIELDS AUTO BODY	1814 33RD AVENUE	RCRA-CESQG	Higher	3515, 0.666, NNW
AB157		1814 33RD AVE	EDR US Hist Auto Stat	Higher	3515, 0.666, NNW
AC158	PETE'S ELECTRIC SERV	2420 19TH STREET	RCRA-CESQG	Higher	3550, 0.672, NNE
AC159		2407 19TH ST	EDR US Hist Auto Stat	Higher	3560, 0.674, NNE
AC160	KENNY YOUNG'S ENGINE	2407 19TH STREET	RCRA-CESQG	Higher	3560, 0.674, NNE
AA161	MDOT - GULFPORT SERV		SHWS	Higher	3594, 0.681, North
AD162		3820 W RAILROAD ST	EDR US Hist Auto Stat	Higher	3698, 0.700, West
AD163	RONNY'S AUTOMOTIVE	3820 WEST RAILROAD S	UST	Higher	3698, 0.700, West
AD164	RONNIES AUTOMOTIVE	3820 WEST RAILROAD	RCRA-CESQG	Higher	3698, 0.700, West
165		2005 30TH AVE	EDR US Hist Cleaners	Higher	3822, 0.724, North
166	THERMO-KING	2510 20TH ST	RCRA-CESQG	Higher	3824, 0.724, NNE
167		3109 20TH ST	EDR US Hist Cleaners	Higher	3922, 0.743, NNW
168		2415 20TH ST	EDR US Hist Cleaners	Higher	3931, 0.745, NNE
AE169	2120 25TH AV	2120 25TH AV	US BROWNFIELDS	Higher	4287, 0.812, NNE
170	MID SOUTH RR REFUELI		SHWS	Higher	4502, 0.853, North
AE171	BROADNAX PROPERTY (P		SHWS	Higher	4519, 0.856, NNE
172	MILLER PROPERTY - 21		SHWS	Higher	4618, 0.875, NNE
173	MDOT - JOE SCHAPENS		SHWS	Higher	4704, 0.891, North
174	DIXIE #10	4100 WEST BEACH STRE	LUST	Higher	4756, 0.901, WSW
175	PARKSIDE EXXON	4220 WEST BEACH BOUL	LUST	Higher	5180, 0.981, WSW
176	MDOT - GULFPORT 2513		SHWS	Higher	6074, 1.150, North
177	HOLCOMB PAINT FACTOR		SHWS	Higher	6146, 1.164, NNW
178	GULFPORT TIRE		SHWS	Higher	7568, 1.433, NE

EXECUTIVE SUMMARY

TARGET PROPERTY SEARCH RESULTS

The target property was not listed in any of the databases searched by EDR.

DATABASES WITH NO MAPPED SITES

No mapped sites were found in EDR's search of available ("reasonably ascertainable ") government records either on the target property or within the search radius around the target property for the following databases:

STANDARD ENVIRONMENTAL RECORDS

Federal NPL site list

NPL ..... National Priority List
Proposed NPL ..... Proposed National Priority List Sites
NPL LIENS ..... Federal Superfund Liens

Federal Delisted NPL site list

Delisted NPL ..... National Priority List Deletions

Federal CERCLIS list

FEDERAL FACILITY ..... Federal Facility Site Information listing
CERCLIS ..... Comprehensive Environmental Response, Compensation, and Liability Information System

Federal CERCLIS NFRAP site List

CERC-NFRAP ..... CERCLIS No Further Remedial Action Planned

Federal RCRA CORRACTS facilities list

CORRACTS ..... Corrective Action Report

Federal RCRA non-CORRACTS TSD facilities list

RCRA-TSDF ..... RCRA - Treatment, Storage and Disposal

Federal RCRA generators list

RCRA-LQG ..... RCRA - Large Quantity Generators
RCRA-SQG ..... RCRA - Small Quantity Generators

Federal institutional controls / engineering controls registries

LUCIS ..... Land Use Control Information System
US ENG CONTROLS ..... Engineering Controls Sites List
US INST CONTROL ..... Sites with Institutional Controls

EXECUTIVE SUMMARY

State and tribal landfill and/or solid waste disposal site lists

SWF/LF..... Solid Waste Landfills
DEBRIS..... Debris Site Locations Listing

State and tribal leaking storage tank lists

INDIAN LUST..... Leaking Underground Storage Tanks on Indian Land

State and tribal registered storage tank lists

FEMA UST..... Underground Storage Tank Listing
INDIAN UST..... Underground Storage Tanks on Indian Land

State and tribal institutional control / engineering control registries

ENG CONTROLS..... Sites with Engineering Controls
INST CONTROL..... Sites with Institutional Controls

State and tribal voluntary cleanup sites

INDIAN VCP..... Voluntary Cleanup Priority Listing

State and tribal Brownfields sites

BROWNFIELDS..... Uncontrolled Sites List

ADDITIONAL ENVIRONMENTAL RECORDS

Local Lists of Landfill / Solid Waste Disposal Sites

SWTIRE..... Commercial Waste Tire Haulers
INDIAN ODI..... Report on the Status of Open Dumps on Indian Lands
ODI..... Open Dump Inventory
DEBRIS REGION 9..... Torres Martinez Reservation Illegal Dump Site Locations

Local Lists of Hazardous waste / Contaminated Sites

US HIST CDL..... National Clandestine Laboratory Register
US CDL..... Clandestine Drug Labs

Local Land Records

LIENS 2..... CERCLA Lien Information

Records of Emergency Release Reports

HMIRS..... Hazardous Materials Information Reporting System

Other Ascertainable Records

FUDS..... Formerly Used Defense Sites
SCRD DRYCLEANERS..... State Coalition for Remediation of Drycleaners Listing

EXECUTIVE SUMMARY

US FIN ASSUR	Financial Assurance Information
EPA WATCH LIST	EPA WATCH LIST
2020 COR ACTION	2020 Corrective Action Program List
TSCA	Toxic Substances Control Act
TRIS	Toxic Chemical Release Inventory System
SSTS	Section 7 Tracking Systems
ROD	Records Of Decision
RMP	Risk Management Plans
RAATS	RCRA Administrative Action Tracking System
PRP	Potentially Responsible Parties
PADS	PCB Activity Database System
FTTS	FIFRA/ TSCA Tracking System - FIFRA (Federal Insecticide, Fungicide, & Rodenticide Act)/TSCA (Toxic Substances Control Act)
MLTS	Material Licensing Tracking System
COAL ASH DOE	Steam-Electric Plant Operation Data
COAL ASH EPA	Coal Combustion Residues Surface Impoundments List
PCB TRANSFORMER	PCB Transformer Registration Database
RADINFO	Radiation Information Database
HIST FTTS	FIFRA/TSCA Tracking System Administrative Case Listing
DOT OPS	Incident and Accident Data
CONSENT	Superfund (CERCLA) Consent Decrees
INDIAN RESERV	Indian Reservations
UMTRA	Uranium Mill Tailings Sites
LEAD SMELTERS	Lead Smelter Sites
US AIRS	Aerometric Information Retrieval System Facility Subsystem
US MINES	Mines Master Index File
AIRS	Air Quality Information Listing
DRYCLEANERS	Drycleaner Facilities Listing
NPDES	Industrial & Municipal NPDES Facilities
PERMITS	Environmental Site Information System Listing
UIC	UIC Information

EDR RECOVERED GOVERNMENT ARCHIVES

Exclusive Recovered Govt. Archives

RGA HWS	Recovered Government Archive State Hazardous Waste Facilities List
RGA LF	Recovered Government Archive Solid Waste Facilities List

SURROUNDING SITES: SEARCH RESULTS

Surrounding sites were identified in the following databases.

Elevations have been determined from the USGS Digital Elevation Model and should be evaluated on a relative (not an absolute) basis. Relative elevation information between sites of close proximity should be field verified. Sites with an elevation equal to or higher than the target property have been differentiated below from sites with an elevation lower than the target property.
Page numbers and map identification numbers refer to the EDR Radius Map report where detailed data on individual sites can be reviewed.

Sites listed in ***bold italics*** are in multiple databases.

Unmappable (orphan) sites are not considered in the foregoing analysis.

EXECUTIVE SUMMARY

STANDARD ENVIRONMENTAL RECORDS

Federal RCRA generators list

RCRA-CESQG: RCRAInfo is EPA's comprehensive information system, providing access to data supporting the Resource Conservation and Recovery Act (RCRA) of 1976 and the Hazardous and Solid Waste Amendments (HSWA) of 1984. The database includes selective information on sites which generate, transport, store, treat and/or dispose of hazardous waste as defined by the Resource Conservation and Recovery Act (RCRA). Conditionally exempt small quantity generators (CESQGs) generate less than 100 kg of hazardous waste, or less than 1 kg of acutely hazardous waste per month.

A review of the RCRA-CESQG list, as provided by EDR, and dated 03/10/2015 has revealed that there are 16 RCRA-CESQG sites within approximately 0.75 miles of the target property.

Equal/Higher Elevation	Address	Direction / Distance	Map ID	Page
CHIQUITA BRANDS INC	***HIGHWAY 90 & 30TH AV***	***WNW 0 - 1/8 (0.122 mi.)***	***B14***	***21***
MOSERS AUTO SERVICE	2800 13TH STREET	N 1/8 - 1/4 (0.201 mi.)	E38	47
K & K PERFORMANCE SH	2800 13TH ST	N 1/8 - 1/4 (0.201 mi.)	E40	49
ASTRO LINCOLN-MERCUR	2617 13TH STREET	NNE 1/8 - 1/4 (0.219 mi.)	F43	51
AMERICAN LINEN	1316 30TH AVENUE	NNW 1/8 - 1/4 (0.239 mi.)	I56	61
FIRESTONE STORES	1420 25TH AVENUE	NE 1/4 - 1/2 (0.280 mi.)	L72	76
MCBC GULFPORT FAMILY	3502 EAST 8TH STREET	WSW 1/2 - 1 (0.534 mi.)	138	114
GOODYEAR AUTO SERVIC	1809 25TH AVENUE	NNE 1/2 - 1 (0.585 mi.)	Y141	117
USPS-GULFPORT VMF	2801 19TH STREET	N 1/2 - 1 (0.633 mi.)	AA149	125
MCMURTRY'S AUTO MACH	1908 25TH AVENUE	NNE 1/2 - 1 (0.661 mi.)	155	133
WARFIELDS AUTO BODY	1814 33RD AVENUE	NNW 1/2 - 1 (0.666 mi.)	AB156	135
PETE'S ELECTRIC SERV	2420 19TH STREET	NNE 1/2 - 1 (0.672 mi.)	AC158	138
KENNY YOUNG'S ENGINE	2407 19TH STREET	NNE 1/2 - 1 (0.674 mi.)	AC160	139
RONNIES AUTOMOTIVE	3820 WEST RAILROAD	W 1/2 - 1 (0.700 mi.)	AD164	143
THERMO-KING	2510 20TH ST	NNE 1/2 - 1 (0.724 mi.)	166	145

Lower Elevation	Address	Direction / Distance	Map ID	Page
US COAST GUARD STATI	991 23RD AVENUE	E 1/4 - 1/2 (0.343 mi.)	P97	85

Federal ERNS list

ERNS: The Emergency Response Notification System records and stores information on reported releases of oil and hazardous substances. The source of this database is the U.S. EPA.

A review of the ERNS list, as provided by EDR, and dated 03/30/2015 has revealed that there are 33 ERNS sites within approximately 0.5 miles of the target property.

Equal/Higher Elevation	Address	Direction / Distance	Map ID	Page
Not reported	877 COPA BLVD	ENE 0 - 1/8 (0.066 mi.)	A4	12
Not reported	1000 30TH AVE	W 0 - 1/8 (0.101 mi.)	B5	12
Not reported	PO BOX 1689 ON EAST	NE 1/8 - 1/4 (0.229 mi.)	G46	54
Not reported	POB 40	NE 1/4 - 1/2 (0.251 mi.)	F61	66
Not reported	3215 WEST BEACH BLVD	WSW 1/4 - 1/2 (0.283 mi.)	N75	78
Not reported	3215 WEST BEACH BLVD	WSW 1/4 - 1/2 (0.283 mi.)	N76	78
Not reported	3215 WEST BEACH BLVD	WSW 1/4 - 1/2 (0.283 mi.)	N77	78
Not reported	3215 WEST BEACH BLVD	WSW 1/4 - 1/2 (0.283 mi.)	N78	78
Not reported	3215 WEST BEACH BLVD	WSW 1/4 - 1/2 (0.283 mi.)	N79	78

Equal/Higher Elevation	Address	Direction / Distance	Map ID	Page
Not reported	3215 WEST BEACH BLVD	WSW 1/4 - 1/2 (0.283 mi.)	N80	79
Not reported	BEHIND THE GRAND CAS	WSW 1/4 - 1/2 (0.293 mi.)	N82	79
Not reported	COMMERCIAL SHRIMP HA	WSW 1/4 - 1/2 (0.293 mi.)	N83	79
Not reported	3315 WEST BEACH BLVD	WSW 1/4 - 1/2 (0.344 mi.)	Q107	88
Not reported	3315 WEST BEACH BLVD	WSW 1/4 - 1/2 (0.344 mi.)	Q108	89
Not reported	3315 WEST BEACH BLVD	WSW 1/4 - 1/2 (0.344 mi.)	Q109	89
Not reported	3315 WEST BEACH BLVD	WSW 1/4 - 1/2 (0.344 mi.)	Q110	89
Not reported	3315 WEST BEACH BLVD	WSW 1/4 - 1/2 (0.351 mi.)	Q111	89
Not reported	1422 23RD AVE	NE 1/4 - 1/2 (0.449 mi.)	T122	102

Lower Elevation	Address	Direction / Distance	Map ID	Page
Not reported	901 23RD AVENUE	ESE 1/4 - 1/2 (0.281 mi.)	M74	78
Not reported	890 23RD AVE,JONES P	ESE 1/4 - 1/2 (0.321 mi.)	M91	84
Not reported	991 23RD AVE	E 1/4 - 1/2 (0.343 mi.)	P93	85
Not reported	991 23RD AVE.	E 1/4 - 1/2 (0.343 mi.)	P94	85
Not reported	991 23RD AVE	E 1/4 - 1/2 (0.343 mi.)	P95	85
Not reported	991 23RD AVE	E 1/4 - 1/2 (0.343 mi.)	P96	85
Not reported	991 23RD AVE	E 1/4 - 1/2 (0.343 mi.)	P98	87
Not reported	991 23RD AVE	E 1/4 - 1/2 (0.343 mi.)	P99	87
Not reported	991 23RD AVE	E 1/4 - 1/2 (0.343 mi.)	P100	87
Not reported	991 23RD AVE.	E 1/4 - 1/2 (0.343 mi.)	P101	87
Not reported	991 23RD AVE	E 1/4 - 1/2 (0.343 mi.)	P102	88
Not reported	991 23RD AVE	E 1/4 - 1/2 (0.343 mi.)	P103	88
Not reported	991 23RD AVE.	E 1/4 - 1/2 (0.343 mi.)	P104	88
Not reported	991 23RD AVE	E 1/4 - 1/2 (0.343 mi.)	P105	88
Not reported	991 23RD AVE	E 1/4 - 1/2 (0.343 mi.)	P106	88

State- and tribal - equivalent CERCLIS

SHWS: The State Hazardous Waste Sites records are the states' equivalent to CERCLIS. These sites may or may not already be listed on the federal CERCLIS list. Priority sites planned for cleanup using state funds (state equivalent of Superfund) are identified along with sites where cleanup will be paid for by potentially responsible parties. The data come from the Department of Environmental Quality's Uncontrolled Site Project Tracking System.

A review of the SHWS list, as provided by EDR, and dated 06/15/2015 has revealed that there are 19 SHWS sites within approximately 1.5 miles of the target property.

Equal/Higher Elevation	Address	Direction / Distance	Map ID	Page
SEARS FACILITY #7456 Status: Inactive EPA ID: MSR000000950		ENE 0 - 1/8 (0.033 mi.)	A1	7
AMERIPRIDE LINEN & A Status: SNFA		***NNW 1/8 - 1/4 (0.238 mi.)***	***I54***	***60***
HIGH TECH SERVICES		NNW 1/8 - 1/4 (0.243 mi.)	H58	65
BARRETTS CLEANERS Status: SNFA		NNE 1/8 - 1/4 (0.248 mi.)	J59	65
MDOT - AMERIPRIDE LI Status: SNFA/Reopened		NNE 1/8 - 1/4 (0.248 mi.)	F60	66
MDOT - LAZANA PROPER		N 1/4 - 1/2 (0.278 mi.)	K67	73

Status: SNFA				
ARIZONA CHEMICAL EPA ID: MSD001661719		NE 1/4 - 1/2 (0.291 mi.)	81	79
MARKHAM HOTEL		NE 1/4 - 1/2 (0.383 mi.)	S117	92
TURAN FOLEY DEALERSH Status: SNFA		NE 1/2 - 1 (0.621 mi.)	Z148	124
MDOT - GULFPORT SERV Status: SNFA		N 1/2 - 1 (0.681 mi.)	AA161	140
MID SOUTH RR REFUELI Status: RUAO		N 1/2 - 1 (0.853 mi.)	170	158
BROADNAX PROPERTY (P Status: SNFA		NNE 1/2 - 1 (0.856 mi.)	AE171	158
MILLER PROPERTY - 21		NNE 1/2 - 1 (0.875 mi.)	172	159
MDOT - JOE SCHAPENS Status: SNFA		N 1/2 - 1 (0.891 mi.)	173	159
MDOT - GULFPORT 2513		N 1 - 2 (1.150 mi.)	176	161
HOLCOMB PAINT FACTOR Status: Inactive		NNW 1 - 2 (1.164 mi.)	177	162
GULFPORT TIRE Status: BFA		***NE 1 - 2 (1.433 mi.)***	***178***	***162***

Lower Elevation	Address	Direction / Distance	Map ID	Page
MISCO MARINE-LADY LU Status: SNFA		ESE 1/4 - 1/2 (0.322 mi.)	M92	84
GULFPORT YACHT CLUB Status: Inactive		SE 1/4 - 1/2 (0.494 mi.)	128	106

State and tribal leaking storage tank lists

LUST: The Leaking Underground Storage Tank Incident Reports contain an inventory of reported leaking underground storage tank incidents. The data come from the Department of Environmental Quality's LUST Status Report.

A review of the LUST list, as provided by EDR, and dated 06/24/2015 has revealed that there are 16 LUST sites within approximately 1 mile of the target property.

Equal/Higher Elevation	Address	Direction / Distance	Map ID	Page
JR FOOD MART #39 Status Code: Closed Status Code: Open Facility Status: Inactive Facility Id: 5396	***2605 WEST BEACH BOUL***	***ENE 0 - 1/8 (0.120 mi.)***	***C11***	***14***
MS STATE PORT AUTHOR Status Code: Closed Facility Status: Inactive Facility Id: 748	***30TH AVE SOUTH OF HI***	***WNW 0 - 1/8 (0.122 mi.)***	***B13***	***17***
FORMER BARON #75	***2501 WEST BEACH BOUL***	***ENE 1/8 - 1/4 (0.134 mi.)***	***C15***	***26***

Status Code: Closed Facility Status: Inactive Facility Id: 752				
FAST MART #23 Status Code: Closed Facility Status: Active Facility Id: 4251	***1119 30TH AVENUE***	***NW 1/8 - 1/4 (0.145 mi.)***	***D26***	***34***
P T DELI #1 Status Code: Closed Status Code: Open Facility Status: Inactive Facility Id: 168	***3000 12TH STREET***	***NW 1/8 - 1/4 (0.169 mi.)***	***D30***	***39***
COLONIAL TRAILWAYS B Status Code: Closed Facility Status: Inactive Facility Id: 1684	***2805 13TH STREET***	***N 1/8 - 1/4 (0.188 mi.)***	***E35***	***44***
MAC'S QUICK STOP Status Code: Closed Facility Status: Inactive Facility Id: 4478	***1301 30TH AVENUE***	***NNW 1/8 - 1/4 (0.234 mi.)***	***I52***	***58***
FIRESTONE STORE #050 Status Code: Closed Facility Status: Inactive Facility Id: 2008	***1420 25TH AVENUE***	***NE 1/4 - 1/2 (0.280 mi.)***	***L71***	***75***
E-Z SERVE #4390 Status Code: Closed Facility Status: Inactive Facility Id: 3057	***3416 WEST HIGHWAY 90***	***WSW 1/4 - 1/2 (0.427 mi.)***	***121***	***96***
DOWNTOWN SERVICE STA Status Code: Open Facility Status: Inactive Facility Id: 10749	***2201 14TH STREET***	***ENE 1/4 - 1/2 (0.495 mi.)***	***U131***	***107***
TURAN-FOLEY CADILLAC Status Code: Closed Facility Status: Inactive Facility Id: 2983	***1708 25TH AVENUE***	***NNE 1/2 - 1 (0.520 mi.)***	***W135***	***111***
TURAN LANE CHEVROLET Status Code: Closed Facility Status: Inactive Facility Id: 10741	***2120 15TH STREET***	***NE 1/2 - 1 (0.589 mi.)***	***Z144***	***120***
GULFPORT VEHICLE MAI Status Code: Closed Facility Status: Inactive Facility Id: 6583	***2801 19TH STREET***	***N 1/2 - 1 (0.633 mi.)***	***AA150***	***127***
DIXIE #10 Status Code: Closed Facility Status: Inactive Facility Id: 9745	***4100 WEST BEACH STRE***	***WSW 1/2 - 1 (0.901 mi.)***	***174***	***160***
PARKSIDE EXXON Status Code: Closed Facility Status: Inactive	***4220 WEST BEACH BOUL***	***WSW 1/2 - 1 (0.981 mi.)***	***175***	***160***

Facility Id: 3634

Lower Elevation	Address	Direction / Distance	Map ID	Page
JOSEPH T JONES HARBO Status Code: Closed Facility Status: Inactive Facility Id: 12311	***2265 JONES PARK DRIV***	***E 1/4 - 1/2 (0.392 mi.)***	***P119***	***93***

State and tribal registered storage tank lists

UST: The Underground Storage Tank database contains registered USTs. USTs are regulated under Subtitle I of the Resource Conservation and Recovery Act (RCRA). The data come from the Department of Environmental Quality's Underground Storage Tanks list.

A review of the UST list, as provided by EDR, and dated 06/24/2015 has revealed that there are 31 UST sites within approximately 0.75 miles of the target property.

Equal/Higher Elevation	Address	Direction / Distance	Map ID	Page
SEARS #7456 Tank Status: Permanently Out of Use Facility Status: Inactive Facility Id: 11775	2818 WEST BEACH BOUL	NNW 0 - 1/8 (0.034 mi.)	A2	7
JR FOOD MART #39 Tank Status: Permanently Out of Use Facility Status: Inactive Facility Id: 5396	***2605 WEST BEACH BOUL***	***ENE 0 - 1/8 (0.120 mi.)***	***C11***	***14***
MS STATE PORT AUTHOR Tank Status: Permanently Out of Use Facility Status: Inactive Facility Id: 748	***30TH AVE SOUTH OF HI***	***WNW 0 - 1/8 (0.122 mi.)***	***B13***	***17***
CHIQUITA BRANDS INC Tank Status: Permanently Out of Use Facility Status: Inactive Facility Id: 517	***HIGHWAY 90 & 30TH AV***	***WNW 0 - 1/8 (0.122 mi.)***	***B14***	***21***
FORMER BARON #75 Tank Status: Permanently Out of Use Facility Status: Inactive Facility Id: 752	***2501 WEST BEACH BOUL***	***ENE 1/8 - 1/4 (0.134 mi.)***	***C15***	***26***
MS POWER COMPANY GEN Tank Status: Permanently Out of Use Facility Status: Inactive Facility Id: 10580	2992 WEST BEACH BOUL	W 1/8 - 1/4 (0.136 mi.)	B18	29
FAST MART #23 Tank Status: Permanently Out of Use Tank Status: Currently In Use Facility Status: Active Facility Id: 4251	***1119 30TH AVENUE***	***NW 1/8 - 1/4 (0.145 mi.)***	***D26***	***34***
P T DELI #1	***3000 12TH STREET***	***NW 1/8 - 1/4 (0.169 mi.)***	***D30***	***39***

Tank Status: Permanently Out of Use Facility Status: Inactive Facility Id: 168				
COLONIAL TRAILWAYS B Tank Status: Permanently Out of Use Facility Status: Inactive Facility Id: 1684	***2805 13TH STREET***	***N 1/8 - 1/4 (0.188 mi.)***	***E35***	***44***
FORD DEALERSHIP Tank Status: Permanently Out of Use Facility Status: Inactive Facility Id: 1425	2617 13TH STREET	NNE 1/8 - 1/4 (0.219 mi.)	F44	53
MAC'S QUICK STOP Tank Status: Permanently Out of Use Facility Status: Inactive Facility Id: 4478	***1301 30TH AVENUE***	***NNW 1/8 - 1/4 (0.234 mi.)***	***I52***	***58***
AMERICAN LINEN SUPPL Tank Status: Permanently Out of Use Facility Status: Inactive Facility Id: 1666	1316 30TH AVENUE	NNW 1/8 - 1/4 (0.239 mi.)	I57	63
WHITNEY NATIONAL BAN Tank Status: Permanently Out of Use Facility Status: Inactive Facility Id: 12714	1300 25TH AVENUE	NE 1/4 - 1/2 (0.279 mi.)	L68	73
FIRESTONE STORE #050 Tank Status: Permanently Out of Use Facility Status: Inactive Facility Id: 2008	***1420 25TH AVENUE***	***NE 1/4 - 1/2 (0.280 mi.)***	***L71***	***75***
HANCOCK BANK Tank Status: Permanently Out of Use Tank Status: Currently In Use Facility Status: Active Facility Id: 12057	2510 14TH STREET	NNE 1/4 - 1/2 (0.314 mi.)	L87	82
GULFPORT PAPER Tank Status: Permanently Out of Use Facility Status: Inactive Facility Id: 733	3019 15TH STREET	NNW 1/4 - 1/2 (0.366 mi.)	O113	90
FEB DISTRIBUTING COM Tank Status: Permanently Out of Use Facility Status: Inactive Facility Id: 2160	1520 29TH AVENUE	N 1/4 - 1/2 (0.374 mi.)	114	91
E-Z SERVE #4390 Tank Status: Permanently Out of Use Facility Status: Inactive Facility Id: 3057	***3416 WEST HIGHWAY 90***	***WSW 1/4 - 1/2 (0.427 mi.)***	***121***	***96***
GULFPORT CENTRAL FIR Tank Status: Permanently Out of Use Facility Status: Inactive Facility Id: 11645	2309 15TH STREET	NE 1/4 - 1/2 (0.470 mi.)	T125	104
DOWNTOWN SERVICE STA Tank Status: Permanently Out of Use Facility Status: Inactive	***2201 14TH STREET***	***ENE 1/4 - 1/2 (0.495 mi.)***	***U131***	***107***

Facility Id: 10749				
GULFPORT POLICE OPER Tank Status: Permanently Out of Use Facility Status: Inactive Facility Id: 12194	1520 23RD AVENUE	NE 1/4 - 1/2 (0.496 mi.)	V132	110
TURAN-FOLEY CADILLAC Tank Status: Permanently Out of Use Facility Status: Inactive Facility Id: 2983	***1708 25TH AVENUE***	***NNE 1/2 - 1 (0.520 mi.)***	***W135***	***111***
VERIZON BUSINESS INC Tank Status: Permanently Out of Use Tank Status: Currently In Use Facility Status: Active Facility Id: 6715	1608 23RD AVENUE	NE 1/2 - 1 (0.544 mi.)	X139	116
GOODYEAR ASC 2733 Tank Status: Permanently Out of Use Facility Status: Inactive Facility Id: 7930	1809 25TH AVENUE	NNE 1/2 - 1 (0.585 mi.)	Y142	119
TURAN LANE CHEVROLET Tank Status: Permanently Out of Use Facility Status: Inactive Facility Id: 10741	***2120 15TH STREET***	***NE 1/2 - 1 (0.589 mi.)***	***Z144***	***120***
GULFPORT VEHICLE MAI Tank Status: Permanently Out of Use Facility Status: Inactive Facility Id: 6583	***2801 19TH STREET***	***N 1/2 - 1 (0.633 mi.)***	***AA150***	***127***
BROADWATER SEA COURS Tank Status: Permanently Out of Use Facility Status: Inactive Facility Id: 738	2000 EAST BEACH BOUL	ENE 1/2 - 1 (0.635 mi.)	151	130
HARRISON COUNTY CIVI Tank Status: Currently In Use Facility Status: Active Facility Id: 11222	1801 23RD AVENUE	NNE 1/2 - 1 (0.644 mi.)	153	131
BST GULFPORT CO 7710 Tank Status: Permanently Out of Use Tank Status: Currently In Use Facility Status: Active Facility Id: 9237	1723 22ND AVENUE	NE 1/2 - 1 (0.652 mi.)	154	132
RONNY'S AUTOMOTIVE Tank Status: Permanently Out of Use Facility Status: Inactive Facility Id: 9622	3820 WEST RAILROAD S	W 1/2 - 1 (0.700 mi.)	AD163	142

Lower Elevation	Address	Direction / Distance	Map ID	Page
JOSEPH T JONES HARBO Tank Status: Permanently Out of Use Facility Status: Inactive Facility Id: 12311	***2265 JONES PARK DRIV***	***E 1/4 - 1/2 (0.392 mi.)***	***P119***	***93***

AST: The Aboveground Storage Tank database contains registered ASTs. The data come from the Department of Environmental Quality's Aboveground Storage Tanks list.

A review of the AST list, as provided by EDR, and dated 06/09/2015 has revealed that there is 1 AST site within approximately 0.75 miles of the target property.

Equal/Higher Elevation	Address	Direction / Distance	Map ID	Page
19TH STREET FUEL & W	2880 19TH ST	N 1/2 - 1 (0.636 mi.)	AA152	131

State and tribal voluntary cleanup sites

VCP: Voluntary Evaluation Program Sites.

A review of the VCP list, as provided by EDR, and dated 06/15/2015 has revealed that there is 1 VCP site within approximately 1 mile of the target property.

Equal/Higher Elevation	Address	Direction / Distance	Map ID	Page
AMERIPRIDE LINEN & A		***NNW 1/8 - 1/4 (0.238 mi.)***	***I54***	***60***

ADDITIONAL ENVIRONMENTAL RECORDS

Local Brownfield lists

US BROWNFIELDS: The EPA's listing of Brownfields properties from the Cleanups in My Community program, which provides information on Brownfields properties for which information is reported back to EPA, as well as areas served by Brownfields grant programs.

A review of the US BROWNFIELDS list, as provided by EDR, and dated 06/22/2015 has revealed that there are 3 US BROWNFIELDS sites within approximately 1 mile of the target property.

Equal/Higher Elevation	Address	Direction / Distance	Map ID	Page
AMERIPRIDE SERVICES	1329 29TH AVENUE	NNW 1/8 - 1/4 (0.233 mi.)	H49	55
FORMER BARRETT CLEAN	2711 14TH STREET	N 1/4 - 1/2 (0.270 mi.)	J62	67
2120 25TH AV	2120 25TH AV	NNE 1/2 - 1 (0.812 mi.)	AE169	147

Local Lists of Landfill / Solid Waste Disposal Sites

SWRCY: A listing of recycling facilities.

A review of the SWRCY list, as provided by EDR, and dated 12/31/2013 has revealed that there is 1 SWRCY site within approximately 1 mile of the target property.

Equal/Higher Elevation	Address	Direction / Distance	Map ID	Page
HARRISON COUNTY - CU	COUNTY CURBSIDE PICK	NNE 1/2 - 1 (0.560 mi.)	140	117

Other Ascertainable Records

RCRA NonGen / NLR: RCRAInfo is EPA's comprehensive information system, providing access to data supporting the Resource Conservation and Recovery Act (RCRA) of 1976 and the Hazardous and Solid Waste Amendments (HSWA) of 1984. The database includes selective information on sites which generate, transport, store, treat and/or dispose of hazardous waste as defined by the Resource Conservation and Recovery Act (RCRA). Non-Generators do not presently generate hazardous waste.

A review of the RCRA NonGen / NLR list, as provided by EDR, and dated 03/10/2015 has revealed that there are 4 RCRA NonGen / NLR sites within approximately 0.75 miles of the target property.

Equal/Higher Elevation	Address	Direction / Distance	Map ID	Page
SUPERIOR CHRYSLER-PL	3002 WEST BEACH BOUL	W 1/8 - 1/4 (0.142 mi.)	B20	31
TURAN FOLEY OLDS - C	1708 25TH AVENUE	NNE 1/2 - 1 (0.520 mi.)	W136	112
TURAN-LANE CHEVROLET	2120 15TH STREET	NE 1/2 - 1 (0.589 mi.)	Z146	122
HARDYS SHIP SERVICE	1600 22ND AVENUE	NE 1/2 - 1 (0.603 mi.)	147	123

DOD: Consists of federally owned or administered lands, administered by the Department of Defense, that have any area equal to or greater than 640 acres of the United States, Puerto Rico, and the U.S. Virgin Islands.

A review of the DOD list, as provided by EDR, and dated 12/31/2005 has revealed that there is 1 DOD site within approximately 1.5 miles of the target property.

Equal/Higher Elevation	Address	Direction / Distance	Map ID	Page
NAVAL CONSTRUCTION B		NNW 1/2 - 1 (0.993 mi.)	0	7

ICIS: The Integrated Compliance Information System (ICIS) supports the information needs of the national enforcement and compliance program as well as the unique needs of the National Pollutant Discharge Elimination System (NPDES) program.

A review of the ICIS list, as provided by EDR, and dated 01/23/2015 has revealed that there are 3 ICIS sites within approximately 0.5 miles of the target property.

Equal/Higher Elevation	Address	Direction / Distance	Map ID	Page
CHIQUITA BRANDS INC	***HIGHWAY 90 & 30TH AV***	***WNW 0 - 1/8 (0.122 mi.)***	***B14***	***21***
BAY ICE COMPANY, INC	***1413 30TH AVENUE***	***NNW 1/4 - 1/2 (0.310 mi.)***	***O84***	***80***
GULFPORT, MS, CITY O	***2309 15TH STREET***	***NE 1/4 - 1/2 (0.470 mi.)***	***T124***	***103***

FINDS: The Facility Index System contains both facility information and "pointers" to other sources of information that contain more detail. These include: RCRIS; Permit Compliance System (PCS); Aerometric Information Retrieval System (AIRS); FATES (FIFRA [Federal Insecticide Fungicide Rodenticide Act] and TSCA Enforcement System, FTTS [FIFRA/TSCA Tracking System]; CERCLIS; DOCKET (Enforcement Docket used to manage and track information on civil judicial enforcement cases for all environmental statutes); Federal Underground Injection Control (FURS); Federal Reporting Data System (FRDS); Surface Impoundments (SIA); TSCA Chemicals in Commerce Information System (CICS); PADS; RCRA-J (medical waste transporters/disposers); TRIS; and TSCA. The source of this database is the U.S. EPA/NTIS.

A review of the FINDS list, as provided by EDR, and dated 01/18/2015 has revealed that there are 29

EXECUTIVE SUMMARY

FINDS sites within approximately 0.5 miles of the target property.

Equal/Higher Elevation	Address	Direction / Distance	Map ID	Page
SEARS NUMBER 7456	2818 WEST BEACH BOUL	NNW 0 - 1/8 (0.034 mi.)	A3	11
JR FOOD MART NUMBER	2605 WEST BEACH BOUL	ENE 0 - 1/8 (0.120 mi.)	C12	17
CHIQUITA BRANDS INC	***HIGHWAY 90 & 30TH AV***	***WNW 0 - 1/8 (0.122 mi.)***	***B14***	***21***
MS POWER COMPANY GEN	2992 WEST BEACH BOUL	W 1/8 - 1/4 (0.136 mi.)	B19	30
SUPERIOR CHRYSLER PL	3002 WEST BEACH BOUL	W 1/8 - 1/4 (0.142 mi.)	B21	32
FAST TRAC NUMBER 23	1119 30TH AVENUE	NW 1/8 - 1/4 (0.145 mi.)	D28	39
EARTH CONSULTING GRO	3000 12TH STREET	NW 1/8 - 1/4 (0.169 mi.)	D31	43
COLONIAL TRAILWAYS B	2805 13TH STREET	N 1/8 - 1/4 (0.188 mi.)	E36	47
K AND K PERFORMANCE	2800 13TH STREET	N 1/8 - 1/4 (0.201 mi.)	E39	49
MOSERS AUTO SERVICE	2800 13TH STREET	N 1/8 - 1/4 (0.201 mi.)	E41	51
1325 28TH AVENUE	1325 28TH AVENUE	N 1/8 - 1/4 (0.218 mi.)	E42	51
ASTRO LINCOLN MERCUR	2617 13TH STREET	NNE 1/8 - 1/4 (0.219 mi.)	F45	53
WHITNEY NATIONAL BAN	1300 25TH AVENUE	NE 1/8 - 1/4 (0.230 mi.)	G47	54
AMERIPRIDE SERVICES	1329 29TH AVENUE	NNW 1/8 - 1/4 (0.233 mi.)	H48	54
MACS QUICK STOP	1301 30TH AVENUE	NNW 1/8 - 1/4 (0.234 mi.)	I50	57
AMERIPRIDE LINEN AND	1316 30TH AVENUE	NNW 1/8 - 1/4 (0.239 mi.)	I55	61
FORMER BARRETT CLEAN	2711 14TH STREET	N 1/4 - 1/2 (0.270 mi.)	J63	71
JACK BARRETTS MODERN	2711 14TH STREET	N 1/4 - 1/2 (0.270 mi.)	J64	72
FIRESTONE	1420 25TH AVENUE	NE 1/4 - 1/2 (0.280 mi.)	L70	75
BAY ICE COMPANY, INC	***1413 30TH AVENUE***	***NNW 1/4 - 1/2 (0.310 mi.)***	***O84***	***80***
HANCOCK BANK	2510 14TH STREET	NNE 1/4 - 1/2 (0.314 mi.)	L88	83
2500 14TH STREET	2500 14TH STREET	NNE 1/4 - 1/2 (0.317 mi.)	L90	84
GULFPORT PAPER	3019 15TH STREET	NNW 1/4 - 1/2 (0.366 mi.)	O112	89
SALVAGE NINE	2317 14TH STREET	NE 1/4 - 1/2 (0.418 mi.)	S120	96
JOSEPH T JONES BUILD	1422 23RD AVENUE	NE 1/4 - 1/2 (0.449 mi.)	T123	103
GULFPORT, MS, CITY O	***2309 15TH STREET***	***NE 1/4 - 1/2 (0.470 mi.)***	***T124***	***103***
GULFPORT CENTRAL FIR	2309 15TH STREET	NE 1/4 - 1/2 (0.470 mi.)	T126	105
GULFPORT POLICE OPER	1520 23RD AVENUE	NE 1/4 - 1/2 (0.496 mi.)	V133	110

Lower Elevation	Address	Direction / Distance	Map ID	Page
OLD COPA CASINO	777 COPA BOULEVARD	SSE 0 - 1/8 (0.119 mi.)	6	12

ASBESTOS: A listing of Air Division Asbestos Branch projects.

A review of the ASBESTOS list, as provided by EDR, and dated 06/27/2015 has revealed that there are 3 ASBESTOS sites within approximately 0.5 miles of the target property.

Equal/Higher Elevation	Address	Direction / Distance	Map ID	Page
BALCH & BINGHAM, LLP AI ID: 67284	1314 25TH STREET	NE 1/8 - 1/4 (0.234 mi.)	G53	59
MDOT HARRISON COUNTY AI ID: 38685	1401 28TH AVENUE	N 1/4 - 1/2 (0.271 mi.)	K66	72
HANCOCK BANK AI ID: 26149	2510 14TH STREET	NNE 1/4 - 1/2 (0.314 mi.)	L85	81

EXECUTIVE SUMMARY

EDR HIGH RISK HISTORICAL RECORDS

EDR Exclusive Records

EDR MGP: The EDR Proprietary Manufactured Gas Plant Database includes records of coal gas plants (manufactured gas plants) compiled by EDR's researchers. Manufactured gas sites were used in the United States from the 1800's to 1950's to produce a gas that could be distributed and used as fuel. These plants used whale oil, rosin, coal, or a mixture of coal, oil, and water that also produced a significant amount of waste. Many of the byproducts of the gas production, such as coal tar (oily waste containing volatile and non-volatile chemicals), sludges, oils and other compounds are potentially hazardous to human health and the environment. The byproduct from this process was frequently disposed of directly at the plant site and can remain or spread slowly, serving as a continuous source of soil and groundwater contamination.

A review of the EDR MGP list, as provided by EDR, has revealed that there is 1 EDR MGP site within approximately 1.5 miles of the target property.

Equal/Higher Elevation	Address	Direction / Distance	Map ID	Page
GULF CITIES GAS CO	23RD AVE	NE 1/2 - 1 (0.523 mi.)	X137	114

EDR US Hist Auto Stat: EDR has searched selected national collections of business directories and has collected listings of potential gas station/filling station/service station sites that were available to EDR researchers. EDR's review was limited to those categories of sources that might, in EDR's opinion, include gas station/filling station/service station establishments. The categories reviewed included, but were not limited to gas, gas station, gasoline station, filling station, auto, automobile repair, auto service station, service station, etc. This database falls within a category of information EDR classifies as "High Risk Historical Records", or HRHR. EDR's HRHR effort presents unique and sometimes proprietary data about past sites and operations that typically create environmental concerns, but may not show up in current government records searches.

A review of the EDR US Hist Auto Stat list, as provided by EDR, has revealed that there are 12 EDR US Hist Auto Stat sites within approximately 0.75 miles of the target property.

Equal/Higher Elevation	Address	Direction / Distance	Map ID	Page
Not reported	1119 30TH AVE	NW 1/8 - 1/4 (0.145 mi.)	D27	38
Not reported	1223 30TH AVE	NW 1/8 - 1/4 (0.180 mi.)	D34	44
Not reported	1420 25TH AVE	NE 1/4 - 1/2 (0.280 mi.)	L73	77
Not reported	2510 16TH ST	NNE 1/4 - 1/2 (0.389 mi.)	118	93
Not reported	2603 17TH ST	NNE 1/4 - 1/2 (0.493 mi.)	127	106
Not reported	2201 14TH ST	ENE 1/4 - 1/2 (0.495 mi.)	U130	107
Not reported	3317 15TH ST	NW 1/4 - 1/2 (0.498 mi.)	134	111
Not reported	1809 25TH AVE	NNE 1/2 - 1 (0.585 mi.)	Y143	119
Not reported	2120 15TH ST	NE 1/2 - 1 (0.589 mi.)	Z145	121
Not reported	1814 33RD AVE	NNW 1/2 - 1 (0.666 mi.)	AB157	137
Not reported	2407 19TH ST	NNE 1/2 - 1 (0.674 mi.)	AC159	139
Not reported	3820 W RAILROAD ST	W 1/2 - 1 (0.700 mi.)	AD162	141

EXECUTIVE SUMMARY

EDR US Hist Cleaners: EDR has searched selected national collections of business directories and has collected listings of potential dry cleaner sites that were available to EDR researchers. EDR's review was limited to those categories of sources that might, in EDR's opinion, include dry cleaning establishments. The categories reviewed included, but were not limited to dry cleaners, cleaners, laundry, laundromat, cleaning/laundry, wash & dry etc. This database falls within a category of information EDR classifies as "High Risk Historical Records", or HRHR. EDR's HRHR effort presents unique and sometimes proprietary data about past sites and operations that typically create environmental concerns, but may not show up in current government records searches.

A review of the EDR US Hist Cleaners list, as provided by EDR, has revealed that there are 8 EDR US Hist Cleaners sites within approximately 0.75 miles of the target property.

Equal/Higher Elevation	Address	Direction / Distance	Map ID	Page
Not reported	2711 14TH ST	N 1/4 - 1/2 (0.270 mi.)	J65	72
Not reported	2510 14TH ST	NNE 1/4 - 1/2 (0.314 mi.)	L86	81
Not reported	2501 14TH ST	NNE 1/4 - 1/2 (0.315 mi.)	L89	83
Not reported	1512 30TH AVE	NNW 1/4 - 1/2 (0.377 mi.)	R115	92
Not reported	1518 30TH AVE	NNW 1/4 - 1/2 (0.380 mi.)	R116	92
Not reported	2005 30TH AVE	N 1/2 - 1 (0.724 mi.)	165	144
Not reported	3109 20TH ST	NNW 1/2 - 1 (0.743 mi.)	167	146
Not reported	2415 20TH ST	NNE 1/2 - 1 (0.745 mi.)	168	147

EDR RECOVERED GOVERNMENT ARCHIVES

Exclusive Recovered Govt. Archives

RGA LUST: The EDR Recovered Government Archive Leaking Underground Storage Tank database provides a list of LUST incidents derived from historical databases and includes many records that no longer appear in current government lists. Compiled from Records formerly available from the Department of Environmental Quality in Mississippi.

A review of the RGA LUST list, as provided by EDR, has revealed that there are 17 RGA LUST sites within approximately 0.5 miles of the target property.

Equal/Higher Elevation	Address	Direction / Distance	Map ID	Page
JR. FOOD MART #39 Facility ID: 5396	2605 WEST BEACH BLVD	ENE 0 - 1/8 (0.120 mi.)	C7	13
JR FOOD MART #39 Facility ID: 5396	2605 WEST BEACH BOUL	ENE 0 - 1/8 (0.120 mi.)	C8	13
JR FOOD MART #39 Facility ID: 5396	2605 WEST BEACH BLVD	ENE 0 - 1/8 (0.120 mi.)	C9	13
JR. FOOD MART 39 Facility ID: 5396	2605 WEST BEACH BLVD	ENE 0 - 1/8 (0.120 mi.)	C10	13
BARON #75 Facility ID: 752	2501 WEST BEACH BOUL	ENE 1/8 - 1/4 (0.134 mi.)	C16	29
FORMER BARON #75 Facility ID: 752	2501 WEST BEACH BOUL	ENE 1/8 - 1/4 (0.134 mi.)	C17	29
FAST TRAC #23 Facility ID: 4251	1119 30TH AVENUE	NW 1/8 - 1/4 (0.145 mi.)	D22	33
30TH AVENUE CHEVRON	1119 30TH AVENUE	NW 1/8 - 1/4 (0.145 mi.)	D23	33

Facility ID: 4251				
30TH AVE CHEVRON FOO Facility ID: 4251	1119 30TH AVENUE	NW 1/8 - 1/4 (0.145 mi.)	D24	33
SWIFTY SERVE #527 Facility ID: 4251	1119 30TH AVENUE	NW 1/8 - 1/4 (0.145 mi.)	D25	34
P T DELI # 1 Facility ID: 168	3000 12TH STREET	NW 1/8 - 1/4 (0.169 mi.)	D29	39
P T DELI #1 Facility ID: 168	3000 12TH STREET	NW 1/8 - 1/4 (0.169 mi.)	D32	43
COASTAL ENERGY CO OF Facility ID: 168	3000 12TH STREET	NW 1/8 - 1/4 (0.169 mi.)	D33	44
COLONIAL TRAILWAYS B Facility ID: 1684	2805 13TH STREET	N 1/8 - 1/4 (0.188 mi.)	E37	47
MAC'S QUICK STOP Facility ID: 4478	1301 30TH AVENUE	NNW 1/8 - 1/4 (0.234 mi.)	I51	57
FIRESTONE STORE #050 Facility ID: 2008	1420 25TH AVENUE	NE 1/4 - 1/2 (0.280 mi.)	L69	74
DOWNTOWN SERVICE STA Facility ID: 10749	2201 14TH STREET	ENE 1/4 - 1/2 (0.495 mi.)	U129	107

EXECUTIVE SUMMARY

Due to poor or inadequate address information, the following sites were not mapped. Count: 2 records.

Site Name	Database(s)
MAJIK MARKET #04486	LUST, UST
MITCHELL COMPANY INC, THE, THE HAM	FINDS

OVERVIEW MAP - 4407765.2S

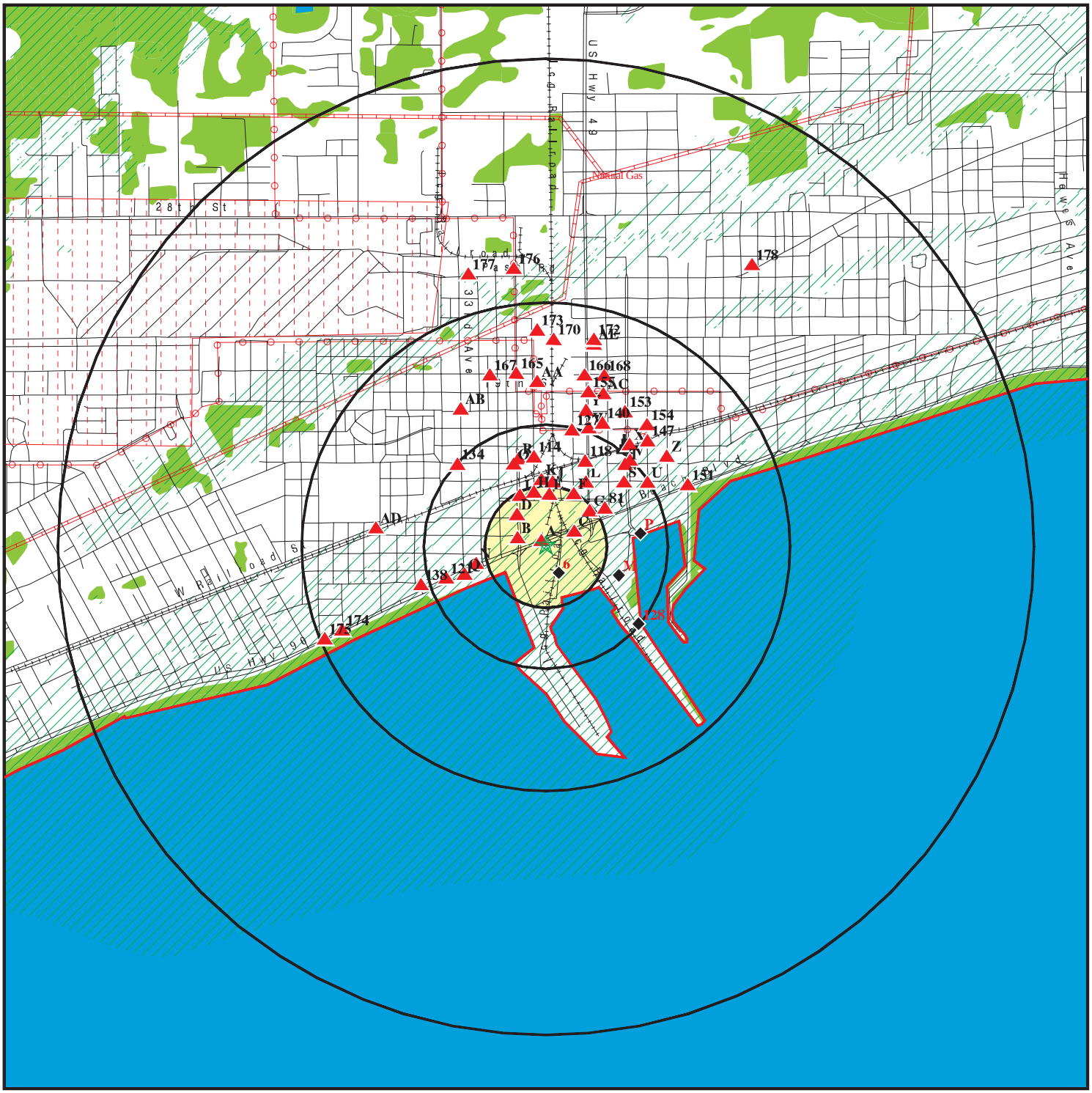

- Target Property
- Sites at elevations higher than or equal to the target property
- Sites at elevations lower than the target property
- Manufactured Gas Plants
- National Priority List Sites
- Dept. Defense Sites
- Indian Reservations BIA
- County Boundary
- Power transmission lines
- Pipelines
- 100-year flood zone
- 500-year flood zone
- National Wetland Inventory

0 1/2 1 2 Miles

N

This report includes Interactive Map Layers to display and/or hide map information. The legend includes only those icons for the default map view.

SITE NAME:	Port of Gulfport	CLIENT:	Atkins
ADDRESS:	West Beach Boulevard Gulfport MS 39501	CONTACT:	Brad Bayne
		INQUIRY #:	4407765.2s
LAT/LONG:	30.3643 / 89.0958	DATE:	September 10, 2015 5:18 pm

Copyright © 2015 EDR, Inc. © 2010 Tele Atlas Rel. 07/2009.

DETAIL MAP - 4407765.2S

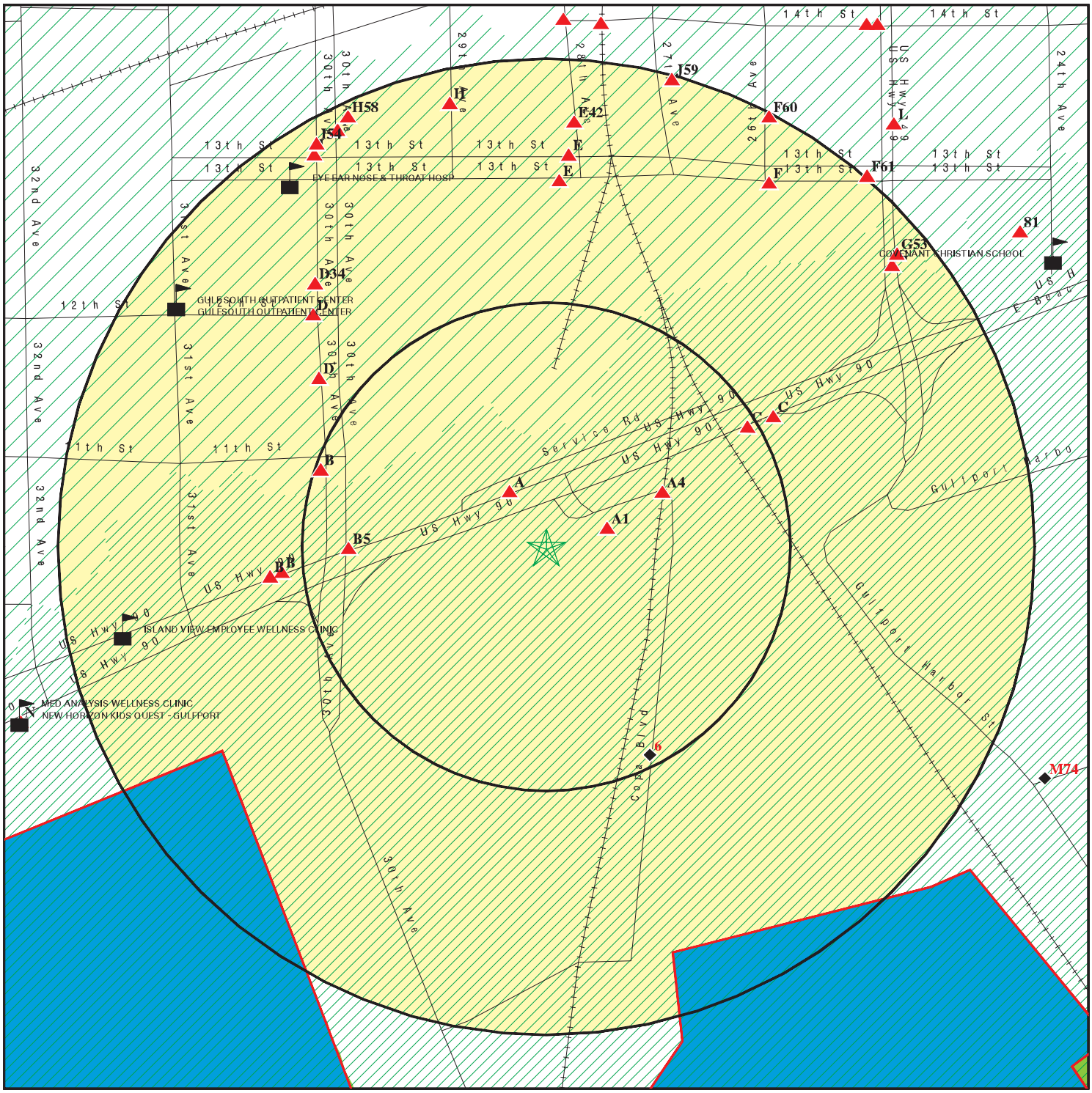

- Target Property
- Sites at elevations higher than or equal to the target property
- Sites at elevations lower than the target property
- Manufactured Gas Plants
- Sensitive Receptors
- National Priority List Sites
- Dept. Defense Sites

0 1/16 1/8 1/4 Miles

- Indian Reservations BIA
- County Boundary
- 100-year flood zone
- 500-year flood zone
- National Wetland Inventory

This report includes Interactive Map Layers to display and/or hide map information. The legend includes only those icons for the default map view.

SITE NAME:	Port of Gulfport	CLIENT:	Atkins
ADDRESS:	West Beach Boulevard Gulfport MS 39501	CONTACT:	Brad Bayne
		INQUIRY #:	4407765.2s
LAT/LONG:	30.3643 / 89.0958	DATE:	September 10, 2015 5:21 pm

Copyright © 2015 EDR, Inc. © 2010 Tele Atlas Rel. 07/2009.

MAP FINDINGS SUMMARY

Database	Search Distance (Miles)	Target Property	< 1/8	1/8 - 1/4	1/4 - 1/2	1/2 - 1	> 1	Total Plotted
STANDARD ENVIRONMENTAL RECORDS								
Federal NPL site list								
NPL	1.500		0	0	0	0	0	0
Proposed NPL	1.500		0	0	0	0	0	0
NPL LIENS	0.500		0	0	0	NR	NR	0
Federal Delisted NPL site list								
Delisted NPL	1.500		0	0	0	0	0	0
Federal CERCLIS list								
FEDERAL FACILITY	1.000		0	0	0	0	NR	0
CERCLIS	1.000		0	0	0	0	NR	0
Federal CERCLIS NFRAP site List								
CERC-NFRAP	1.000		0	0	0	0	NR	0
Federal RCRA CORRACTS facilities list								
CORRACTS	1.500		0	0	0	0	0	0
Federal RCRA non-CORRACTS TSD facilities list								
RCRA-TSDF	1.000		0	0	0	0	NR	0
Federal RCRA generators list								
RCRA-LQG	0.750		0	0	0	0	NR	0
RCRA-SQG	0.750		0	0	0	0	NR	0
RCRA-CESQG	0.750		1	4	2	9	NR	16
Federal institutional controls / engineering controls registries								
LUCIS	1.000		0	0	0	0	NR	0
US ENG CONTROLS	1.000		0	0	0	0	NR	0
US INST CONTROL	1.000		0	0	0	0	NR	0
Federal ERNS list								
ERNS	0.500		2	1	30	NR	NR	33
State- and tribal - equivalent CERCLIS								
SHWS	1.500		1	4	5	6	3	19
State and tribal landfill and/or solid waste disposal site lists								
SWF/LF	1.000		0	0	0	0	NR	0
DEBRIS	1.000		0	0	0	0	NR	0
State and tribal leaking storage tank lists								
LUST	1.000		2	5	4	5	NR	16
INDIAN LUST	1.000		0	0	0	0	NR	0
State and tribal registered storage tank lists								
FEMA UST	0.750		0	0	0	0	NR	0

MAP FINDINGS SUMMARY

Database	Search Distance (Miles)	Target Property	< 1/8	1/8 - 1/4	1/4 - 1/2	1/2 - 1	> 1	Total Plotted
UST	0.750		4	8	10	9	NR	31
AST	0.750		0	0	0	1	NR	1
INDIAN UST	0.750		0	0	0	0	NR	0
State and tribal institutional control / engineering control registries								
ENG CONTROLS	1.000		0	0	0	0	NR	0
INST CONTROL	1.000		0	0	0	0	NR	0
State and tribal voluntary cleanup sites								
INDIAN VCP	1.000		0	0	0	0	NR	0
VCP	1.000		0	1	0	0	NR	1
State and tribal Brownfields sites								
BROWNFIELDS	1.000		0	0	0	0	NR	0
ADDITIONAL ENVIRONMENTAL RECORDS								
Local Brownfield lists								
US BROWNFIELDS	1.000		0	1	1	1	NR	3
Local Lists of Landfill / Solid Waste Disposal Sites								
SWTIRE	1.000		0	0	0	0	NR	0
SWRCY	1.000		0	0	0	1	NR	1
INDIAN ODI	1.000		0	0	0	0	NR	0
ODI	1.000		0	0	0	0	NR	0
DEBRIS REGION 9	1.000		0	0	0	0	NR	0
Local Lists of Hazardous waste / Contaminated Sites								
US HIST CDL	0.500		0	0	0	NR	NR	0
US CDL	0.500		0	0	0	NR	NR	0
Local Land Records								
LIENS 2	0.500		0	0	0	NR	NR	0
Records of Emergency Release Reports								
HMIRS	0.500		0	0	0	NR	NR	0
Other Ascertainable Records								
RCRA NonGen / NLR	0.750		0	1	0	3	NR	4
FUDS	1.500		0	0	0	0	0	0
DOD	1.500		0	0	0	1	0	1
SCRD DRYCLEANERS	1.000		0	0	0	0	NR	0
US FIN ASSUR	0.500		0	0	0	NR	NR	0
EPA WATCH LIST	0.500		0	0	0	NR	NR	0
2020 COR ACTION	0.750		0	0	0	0	NR	0
TSCA	0.500		0	0	0	NR	NR	0
TRIS	0.500		0	0	0	NR	NR	0

MAP FINDINGS SUMMARY

Database	Search Distance (Miles)	Target Property	< 1/8	1/8 - 1/4	1/4 - 1/2	1/2 - 1	> 1	Total Plotted
SSTS	0.500		0	0	0	NR	NR	0
ROD	1.500		0	0	0	0	0	0
RMP	0.500		0	0	0	NR	NR	0
RAATS	0.500		0	0	0	NR	NR	0
PRP	0.500		0	0	0	NR	NR	0
PADS	0.500		0	0	0	NR	NR	0
ICIS	0.500		1	0	2	NR	NR	3
FTTS	0.500		0	0	0	NR	NR	0
MLTS	0.500		0	0	0	NR	NR	0
COAL ASH DOE	0.500		0	0	0	NR	NR	0
COAL ASH EPA	1.000		0	0	0	0	NR	0
PCB TRANSFORMER	0.500		0	0	0	NR	NR	0
RADINFO	0.500		0	0	0	NR	NR	0
HIST FTTS	0.500		0	0	0	NR	NR	0
DOT OPS	0.500		0	0	0	NR	NR	0
CONSENT	1.500		0	0	0	0	0	0
INDIAN RESERV	1.500		0	0	0	0	0	0
UMTRA	1.000		0	0	0	0	NR	0
LEAD SMELTERS	0.500		0	0	0	NR	NR	0
US AIRS	0.500		0	0	0	NR	NR	0
US MINES	0.750		0	0	0	0	NR	0
FINDS	0.500		4	13	12	NR	NR	29
AIRS	0.500		0	0	0	NR	NR	0
ASBESTOS	0.500		0	1	2	NR	NR	3
DRYCLEANERS	0.750		0	0	0	0	NR	0
NPDES	0.500		0	0	0	NR	NR	0
PERMITS	TP		NR	NR	NR	NR	NR	0
UIC	0.500		0	0	0	NR	NR	0
EDR HIGH RISK HISTORICAL RECORDS								
EDR Exclusive Records								
EDR MGP	1.500		0	0	0	1	0	1
EDR US Hist Auto Stat	0.750		0	2	5	5	NR	12
EDR US Hist Cleaners	0.750		0	0	5	3	NR	8
EDR RECOVERED GOVERNMENT ARCHIVES								
Exclusive Recovered Govt. Archives								
RGA HWS	0.500		0	0	0	NR	NR	0
RGA LF	0.500		0	0	0	NR	NR	0
RGA LUST	0.500		4	11	2	NR	NR	17
- Totals --		0	19	52	80	45	3	199

NOTES:

TP = Target Property

NR = Not Requested at this Search Distance

Sites may be listed in more than one database

DOD **NAVAL CONSTRUCTION BATALLION CENTER** **DOD** **CUSA147290**
Region **N/A**
NNW **NAVAL CONSTRUCTION BATALL (County), MS**
1/2-1
5245 ft.

DOD:

Feature 1:	Navy DOD
Feature 2:	Not reported
Feature 3:	Not reported
URL:	Not reported
Name 1:	Naval Construction Batallion Center
Name 2:	Not reported
Name 3:	Not reported
State:	MS
DOD Site:	Yes
Tile name:	MSHARRISON

A1 **SEARS FACILITY #7456** **SHWS** **S103920782**
ENE **N/A**
< 1/8 **GULFPORT, MS**
0.033 mi.
173 ft. **Site 1 of 4 in cluster A**

Relative:
Higher

Actual:
10 ft.

SHWS:

Lat/Long (dms):	30 21 52 / 89 5 43
Site Size (acres):	Not reported
EPA ID:	MSR000000950
Project Manager:	Not reported
Status:	**Inactive**
State No Further Action Date:	Not reported
Federal:	Not reported
Federal No Further Action Date:	Not reported
Soil Contamination:	Yes
Surface Water Contamination:	No
Ground Water Contamination:	No
Remediation Type:	Not reported
Surface Water Remediation:	Not reported
GW Remediation Type:	Not reported
Maj. Contaminant:	TPH
High Concentration:	2.04E+04
High Concentration Units:	mg/kg
Institutional Control:	Not reported
Engineering Control:	Not reported
Voluntary Cleanups:	Not reported

A2 **SEARS #7456** **UST** **U003775106**
NNW **2818 WEST BEACH BOULEVARD** **N/A**
< 1/8 **GULFPORT, MS 39501**
0.034 mi.
180 ft. **Site 2 of 4 in cluster A**

Relative:
Higher

Actual:
12 ft.

UST:

Facility ID:	11775
Facility Status:	Inactive
Latitude:	30 21’ 54.0000"
Longitude:	89 5’ 41.0000"
Permanently Out of Use Tanks:	9

SEARS #7456 (Continued) **U003775106**

Active Tanks:	0
AIID:	30997
Owner Name:	Sears Roebuck & Company
Owner Address:	3333 Beverly Road Dept 824c, A2-158b
Owner Tele:	(847)286-5530

Tank:

Tank No:	1
Tank ID:	29595
Tank Status:	**Permanently Out of Use**
Tank Capacity:	4000
Date Installed:	01/01/1952
Substance:	Used Oil
Reported Release:	Not reported
Close Type:	Closed
Date Removed:	04/18/1996
Close Type:	04/18/1996
Tank Material:	Unknown
2nd Containmnt:	None
Tank Lead Detection:	N/A
Overfill Protection:	No
Spill Prevention:	No

Tank:

Tank No:	2
Tank ID:	29596
Tank Status:	**Permanently Out of Use**
Tank Capacity:	2500
Date Installed:	01/01/1952
Substance:	Used Oil
Reported Release:	Not reported
Close Type:	Closed
Date Removed:	04/18/1996
Close Type:	04/18/1996
Tank Material:	Unknown
2nd Containmnt:	None
Tank Lead Detection:	N/A
Overfill Protection:	No
Spill Prevention:	No

Tank:

Tank No:	3
Tank ID:	29597
Tank Status:	**Permanently Out of Use**
Tank Capacity:	2500
Date Installed:	01/01/1952
Substance:	Used Oil
Reported Release:	Not reported
Close Type:	Closed
Date Removed:	04/18/1996
Close Type:	04/18/1996
Tank Material:	Unknown
2nd Containmnt:	None
Tank Lead Detection:	N/A

SEARS #7456 (Continued) **U003775106**

Overfill Protection:	No
Spill Prevention:	No

Tank:

Tank No:	4
Tank ID:	29598
Tank Status:	**Permanently Out of Use**
Tank Capacity:	2500
Date Installed:	01/01/1952
Substance:	Used Oil
Reported Release:	Not reported
Close Type:	Closed
Date Removed:	04/18/1996
Close Type:	04/18/1996
Tank Material:	Unknown
2nd Containmnt:	None
Tank Lead Detection:	N/A
Overfill Protection:	No
Spill Prevention:	No

Tank:

Tank No:	5
Tank ID:	29599
Tank Status:	**Permanently Out of Use**
Tank Capacity:	1000
Date Installed:	01/01/1952
Substance:	Used Oil
Reported Release:	Not reported
Close Type:	Closed
Date Removed:	01/01/1993
Close Type:	04/18/1996
Tank Material:	Unknown
2nd Containmnt:	None
Tank Lead Detection:	N/A
Overfill Protection:	No
Spill Prevention:	No

Tank:

Tank No:	6
Tank ID:	29600
Tank Status:	**Permanently Out of Use**
Tank Capacity:	6000
Date Installed:	Not reported
Substance:	Gasoline
Reported Release:	Not reported
Close Type:	Closed
Date Removed:	04/24/1996
Close Type:	04/24/1996
Tank Material:	Unknown
2nd Containmnt:	None
Tank Lead Detection:	N/A
Overfill Protection:	No
Spill Prevention:	No

SEARS #7456 (Continued) **U003775106**

Pipe:

Tank No:	6
Tank Id:	29600
Pipe Id:	6
Pipe Status:	Permanently Out of Use
Type Of Closure:	Closed
Pipe Material Construction:	Unknown
Secondary Pipe Material:	None
Piping Type:	N/A
Pipe Leak Detection:	Not Listed

Tank:

Tank No:	7
Tank ID:	29601
Tank Status:	**Permanently Out of Use**
Tank Capacity:	6000
Date Installed:	Not reported
Substance:	Gasoline
Reported Release:	Not reported
Close Type:	Closed
Date Removed:	05/06/1996
Close Type:	05/06/1996
Tank Material:	Unknown
2nd Containmnt:	None
Tank Lead Detection:	N/A
Overfill Protection:	No
Spill Prevention:	No

Pipe:

Tank No:	7
Tank Id:	29601
Pipe Id:	7
Pipe Status:	Permanently Out of Use
Type Of Closure:	Closed
Pipe Material Construction:	Unknown
Secondary Pipe Material:	None
Piping Type:	N/A
Pipe Leak Detection:	Not Listed

Tank:

Tank No:	8
Tank ID:	29602
Tank Status:	**Permanently Out of Use**
Tank Capacity:	6000
Date Installed:	Not reported
Substance:	Gasoline
Reported Release:	Not reported
Close Type:	Closed
Date Removed:	05/09/1996
Close Type:	05/09/1996
Tank Material:	Unknown
2nd Containmnt:	None

SEARS #7456 (Continued) **U003775106**

Tank Lead Detection: N/A
Overfill Protection: No
Spill Prevention: No

Pipe:
Tank No: 8
Tank Id: 29602
Pipe Id: 8
Pipe Status: Permanently Out of Use
Type Of Closure: Closed
Pipe Material Construction: Unknown
Secondary Pipe Material: None
Piping Type: N/A
Pipe Leak Detection: Not Listed

Tank:
Tank No: 9
Tank ID: 29603
Tank Status: Permanently Out of Use
Tank Capacity: 6000
Date Installed: Not reported
Substance: Gasoline
Reported Release: Not reported
Close Type: Closed
Date Removed: 05/09/1996
Close Type: 05/09/1996
Tank Material: Unknown
2nd Containmnt: None
Tank Lead Detection: N/A
Overfill Protection: No
Spill Prevention: No

Pipe:
Tank No: 9
Tank Id: 29603
Pipe Id: 9
Pipe Status: Permanently Out of Use
Type Of Closure: Closed
Pipe Material Construction: Unknown
Secondary Pipe Material: None
Piping Type: N/A
Pipe Leak Detection: Not Listed

A3 **SEARS NUMBER 7456** **FINDS** **1016008377**
NNW **2818 WEST BEACH BOULEVARD** **N/A**
< 1/8 **GULFPORT, MS 39501**
0.034 mi.
180 ft. **Site 3 of 4 in cluster A**

Relative:
Higher

Actual:
12 ft.

FINDS:

Registry ID: 110044499423

Environmental Interest/Information System
MS-ENSITE (Mississippi - Tools For Environmental Management And

SEARS NUMBER 7456 (Continued) **1016008377**

Protection Organizations). Mississippi Department of Environmental Quality (MDEQ) Office of Pollution Control's (OPC) maintains enSite. It is the electronic Environmental Site Information System that that regulates compliance assurance, permitting, activity tracking, and maintenance of a single agency interest-link to definition master file.

A4
ENE
< 1/8
0.066 mi.
348 ft.

877 COPA BLVD
GULFPORT, MS 39502

Site 4 of 4 in cluster A

ERNS **96495694**
N/A

Relative:
Higher

Click this hyperlink while viewing on your computer to access additional ERNS detail in the EDR Site Report.

Actual:
10 ft.

B5
West
< 1/8
0.101 mi.
534 ft.

1000 30TH AVE
GULFPORT, MS

Site 1 of 7 in cluster B

ERNS **2011983993**
N/A

Relative:
Higher

Click this hyperlink while viewing on your computer to access additional ERNS detail in the EDR Site Report.

Actual:
14 ft.

6
SSE
< 1/8
0.119 mi.
629 ft.

OLD COPA CASINO
777 COPA BOULEVARD
GULFPORT, MS 39501

FINDS **1016019581**
N/A

Relative:
Lower

Actual:
7 ft.

FINDS:

Registry ID: 110044547657

Environmental Interest/Information System

MS-ENSITE (Mississippi - Tools For Environmental Management And Protection Organizations). Mississippi Department of Environmental Quality (MDEQ) Office of Pollution Control's (OPC) maintains enSite. It is the electronic Environmental Site Information System that that regulates compliance assurance, permitting, activity tracking, and maintenance of a single agency interest-link to definition master file.

C7 ENE < 1/8 0.120 mi. 634 ft. — **JR. FOOD MART #39**, **2605 WEST BEACH BLVD.**, **GULFPORT, MS** — **RGA LUST** — **S116271341** / **N/A**

Site 1 of 9 in cluster C

Relative: Higher

Actual: 11 ft.

RGA LUST:

1996	JR. FOOD MART #39	2605 WEST BEACH BLVD.

C8 ENE < 1/8 0.120 mi. 634 ft. — **JR FOOD MART #39**, **2605 WEST BEACH BOULEVARD**, **GULFPORT, MS** — **RGA LUST** — **S116271320** / **N/A**

Site 2 of 9 in cluster C

Relative: Higher

Actual: 11 ft.

RGA LUST:

2012	JR FOOD MART #39	2605 WEST BEACH BOULEVARD
2011	JR FOOD MART #39	2605 WEST BEACH BOULEVARD
2010	JR FOOD MART #39	2605 WEST BEACH BOULEVARD
2009	JR FOOD MART #39	2605 WEST BEACH BOULEVARD

C9 ENE < 1/8 0.120 mi. 634 ft. — **JR FOOD MART #39**, **2605 WEST BEACH BLVD**, **GULFPORT, MS** — **RGA LUST** — **S116271319** / **N/A**

Site 3 of 9 in cluster C

Relative: Higher

Actual: 11 ft.

RGA LUST:

2008	JR FOOD MART #39	2605 WEST BEACH BLVD
2007	JR FOOD MART #39	2605 WEST BEACH BLVD
2006	JR FOOD MART #39	2605 WEST BEACH BLVD
2005	JR FOOD MART #39	2605 WEST BEACH BLVD
2004	JR FOOD MART #39	2605 WEST BEACH BLVD
2003	JR FOOD MART #39	2605 WEST BEACH BLVD
2002	JR FOOD MART #39	2605 WEST BEACH BLVD
2001	JR FOOD MART #39	2605 WEST BEACH BLVD
2000	JR FOOD MART #39	2605 WEST BEACH BLVD
1999	JR FOOD MART #39	2605 WEST BEACH BLVD
1998	JR FOOD MART #39	2605 WEST BEACH BLVD
1997	JR FOOD MART #39	2605 WEST BEACH BLVD

C10 ENE < 1/8 0.120 mi. 634 ft. — **JR. FOOD MART 39**, **2605 WEST BEACH BLVD.**, **GULFPORT, MS** — **RGA LUST** — **S116271348** / **N/A**

Site 4 of 9 in cluster C

Relative: Higher

Actual: 11 ft.

RGA LUST:

1996	JR. FOOD MART 39	2605 WEST BEACH BLVD.

C11 ENE < 1/8 0.120 mi. 634 ft. | **JR FOOD MART #39**
2605 WEST BEACH BOULEVARD
GULFPORT, MS 39501

Site 5 of 9 in cluster C

LUST U001295966
UST N/A

Relative: Higher

Actual: 11 ft.

Facility Id:	5396
Facility Satus:	Inactive
Lust Status:	Closed
AIID:	31070
Event #:	1
Project Manager:	Larry Flynt
Date Of Report:	01/01/1992
Trust Fund Status:	NTFE
Confirmed On:	01/01/1992
NFA Date:	01/12/1995

Facility Id:	5396
Facility Satus:	Inactive
Lust Status:	Closed
AIID:	31070
Event #:	2
Project Manager:	Larry Flynt
Date Of Report:	03/01/1996
Trust Fund Status:	EUD
Confirmed On:	03/01/1996
NFA Date:	07/18/1996

Facility Id:	5396
Facility Satus:	Inactive
Lust Status:	Open
AIID:	31070
Event #:	3
Project Manager:	Dan Harper
Date Of Report:	04/01/2011
Trust Fund Status:	STFS
Confirmed On:	04/01/2011
NFA Date:	Not reported

UST:

Facility ID:	5396
Facility Status:	Inactive
Latitude:	30 21’ 54.4400"
Longitude:	89 5’ 36.8300"
Permanently Out of Use Tanks:	4
Active Tanks:	0
AIID:	31070
Owner Name:	Not reported
Owner Address:	Not reported
Owner Tele:	Not reported

Tank:

Tank No:	1
Tank ID:	13594
Tank Status:	**Permanently Out of Use**
Tank Capacity:	10000
Date Installed:	01/01/1974

JR FOOD MART #39 (Continued) **U001295966**

Substance:	Gasoline
Reported Release:	Yes
Close Type:	Closed
Date Removed:	06/24/1996
Close Type:	06/25/1996
Tank Material:	Asphalt Coated or Bare Steel
2nd Containmnt:	None
Tank Lead Detection:	Groundwater/Vapor Monitoring
Overfill Protection:	No
Spill Prevention:	No

Pipe:

Tank No:	1
Tank Id:	13594
Pipe Id:	1
Pipe Status:	Permanently Out of Use
Type Of Closure:	Closed
Pipe Material Construction:	Bare/Galvanized Steel
Secondary Pipe Material:	None
Piping Type:	Pressurized
Pipe Leak Detection:	Groundwater/Vapor Monitoring

Tank:

Tank No:	2
Tank ID:	13595
Tank Status:	**Permanently Out of Use**
Tank Capacity:	10000
Date Installed:	01/01/1974
Substance:	Gasoline
Reported Release:	Yes
Close Type:	Closed
Date Removed:	06/24/1996
Close Type:	06/25/1996
Tank Material:	Asphalt Coated or Bare Steel
2nd Containmnt:	None
Tank Lead Detection:	Groundwater/Vapor Monitoring
Overfill Protection:	No
Spill Prevention:	No

Pipe:

Tank No:	2
Tank Id:	13595
Pipe Id:	2
Pipe Status:	Permanently Out of Use
Type Of Closure:	Closed
Pipe Material Construction:	Bare/Galvanized Steel
Secondary Pipe Material:	None
Piping Type:	Pressurized
Pipe Leak Detection:	Groundwater/Vapor Monitoring

Tank:

Tank No:	3
Tank ID:	13596

JR FOOD MART #39 (Continued) **U001295966**

Tank Status:	**Permanently Out of Use**
Tank Capacity:	10000
Date Installed:	01/01/1974
Substance:	Gasoline
Reported Release:	Yes
Close Type:	Closed
Date Removed:	06/24/1996
Close Type:	06/25/1996
Tank Material:	Asphalt Coated or Bare Steel
2nd Containmnt:	None
Tank Lead Detection:	Groundwater/Vapor Monitoring
Overfill Protection:	No
Spill Prevention:	No

Pipe:

Tank No:	3
Tank Id:	13596
Pipe Id:	3
Pipe Status:	Permanently Out of Use
Type Of Closure:	Closed
Pipe Material Construction:	Bare/Galvanized Steel
Secondary Pipe Material:	None
Piping Type:	Pressurized
Pipe Leak Detection:	Groundwater/Vapor Monitoring

Tank:

Tank No:	4
Tank ID:	13597
Tank Status:	**Permanently Out of Use**
Tank Capacity:	10000
Date Installed:	01/01/1983
Substance:	Diesel
Reported Release:	Yes
Close Type:	Closed
Date Removed:	06/24/1996
Close Type:	06/25/1996
Tank Material:	Asphalt Coated or Bare Steel
2nd Containmnt:	None
Tank Lead Detection:	Groundwater/Vapor Monitoring
Overfill Protection:	No
Spill Prevention:	No

Pipe:

Tank No:	4
Tank Id:	13597
Pipe Id:	4
Pipe Status:	Permanently Out of Use
Type Of Closure:	Closed
Pipe Material Construction:	Bare/Galvanized Steel
Secondary Pipe Material:	None
Piping Type:	Pressurized
Pipe Leak Detection:	Groundwater/Vapor Monitoring

C12 ENE < 1/8 0.120 mi. 634 ft. | **JR FOOD MART NUMBER 39**
2605 WEST BEACH BOULEVARD
GULFPORT, MS 39501 | **FINDS** | **1016010291**
N/A

Site 6 of 9 in cluster C

Relative: Higher

Actual: 11 ft.

FINDS:

Registry ID: 110044507478

Environmental Interest/Information System
MS-ENSITE (Mississippi - Tools For Environmental Management And Protection Organizations). Mississippi Department of Environmental Quality (MDEQ) Office of Pollution Control's (OPC) maintains enSite. It is the electronic Environmental Site Information System that that regulates compliance assurance, permitting, activity tracking, and maintenance of a single agency interest-link to definition master file.

B13 WNW < 1/8 0.122 mi. 645 ft. | **MS STATE PORT AUTHORITY TRUCK STOP**
30TH AVE SOUTH OF HIGHWAY US 90
GULFPORT, MS 39502 | **LUST**
UST | **U001298954**
N/A

Site 2 of 7 in cluster B

Relative: Higher

Actual: 18 ft.

Facility Id:	748
Facility Satus:	Inactive
Lust Status:	Closed
AIID:	31015
Event #:	1
Project Manager:	Larry Flynt
Date Of Report:	05/20/1992
Trust Fund Status:	STFS
Confirmed On:	05/20/1992
NFA Date:	06/29/1992

UST:

Facility ID:	748
Facility Status:	Inactive
Latitude:	30 21' 71.0000"
Longitude:	89 5' 85.0000"
Permanently Out of Use Tanks:	7
Active Tanks:	0
AIID:	31015
Owner Name:	MS State Port Authority
Owner Address:	One Hancock Plaza, Suite 1401
Owner Tele:	(228)865-4315

Tank:

Tank No:	1
Tank ID:	1961
Tank Status:	**Permanently Out of Use**
Tank Capacity:	6000
Date Installed:	01/01/1976
Substance:	Gasoline
Reported Release:	Yes
Close Type:	Closed

MS STATE PORT AUTHORITY TRUCK STOP (Continued) **U001298954**

Date Removed:	04/18/1992
Close Type:	04/18/1992
Tank Material:	Unknown
2nd Containmnt:	None
Tank Lead Detection:	N/A
Overfill Protection:	No
Spill Prevention:	No

Pipe:

Tank No:	1
Tank Id:	1961
Pipe Id:	1
Pipe Status:	Permanently Out of Use
Type Of Closure:	Closed
Pipe Material Construction:	Unknown
Secondary Pipe Material:	None
Piping Type:	N/A
Pipe Leak Detection:	Not Listed

Tank:

Tank No:	2
Tank ID:	1962
Tank Status:	**Permanently Out of Use**
Tank Capacity:	8000
Date Installed:	01/01/1976
Substance:	Diesel
Reported Release:	Yes
Close Type:	Closed
Date Removed:	04/18/1992
Close Type:	04/18/1992
Tank Material:	Unknown
2nd Containmnt:	None
Tank Lead Detection:	N/A
Overfill Protection:	No
Spill Prevention:	No

Pipe:

Tank No:	2
Tank Id:	1962
Pipe Id:	2
Pipe Status:	Permanently Out of Use
Type Of Closure:	Closed
Pipe Material Construction:	Unknown
Secondary Pipe Material:	None
Piping Type:	N/A
Pipe Leak Detection:	Not Listed

Tank:

Tank No:	3
Tank ID:	1963
Tank Status:	**Permanently Out of Use**
Tank Capacity:	10000
Date Installed:	01/01/1976

MS STATE PORT AUTHORITY TRUCK STOP (Continued) **U001298954**

Substance:	Diesel
Reported Release:	Yes
Close Type:	Closed
Date Removed:	04/18/1992
Close Type:	04/18/1992
Tank Material:	Unknown
2nd Containmnt:	None
Tank Lead Detection:	N/A
Overfill Protection:	No
Spill Prevention:	No

Pipe:

Tank No:	3
Tank Id:	1963
Pipe Id:	3
Pipe Status:	Permanently Out of Use
Type Of Closure:	Closed
Pipe Material Construction:	Unknown
Secondary Pipe Material:	None
Piping Type:	N/A
Pipe Leak Detection:	Not Listed

Tank:

Tank No:	4
Tank ID:	1964
Tank Status:	**Permanently Out of Use**
Tank Capacity:	10000
Date Installed:	01/01/1976
Substance:	Diesel
Reported Release:	Yes
Close Type:	Closed
Date Removed:	04/18/1992
Close Type:	04/18/1992
Tank Material:	Unknown
2nd Containmnt:	None
Tank Lead Detection:	N/A
Overfill Protection:	No
Spill Prevention:	No

Pipe:

Tank No:	4
Tank Id:	1964
Pipe Id:	4
Pipe Status:	Permanently Out of Use
Type Of Closure:	Closed
Pipe Material Construction:	Unknown
Secondary Pipe Material:	None
Piping Type:	N/A
Pipe Leak Detection:	Not Listed

Tank:

Tank No:	5
Tank ID:	1965

MS STATE PORT AUTHORITY TRUCK STOP (Continued) **U001298954**

Tank Status:	**Permanently Out of Use**
Tank Capacity:	10000
Date Installed:	01/01/1976
Substance:	Gasoline
Reported Release:	Yes
Close Type:	Closed
Date Removed:	04/18/1992
Close Type:	04/18/1992
Tank Material:	Asphalt Coated or Bare Steel
2nd Containmnt:	None
Tank Lead Detection:	N/A
Overfill Protection:	No
Spill Prevention:	No

Pipe:

Tank No:	5
Tank Id:	1965
Pipe Id:	5
Pipe Status:	Permanently Out of Use
Type Of Closure:	Closed
Pipe Material Construction:	Unknown
Secondary Pipe Material:	None
Piping Type:	N/A
Pipe Leak Detection:	Not Listed

Tank:

Tank No:	6
Tank ID:	1966
Tank Status:	**Permanently Out of Use**
Tank Capacity:	10000
Date Installed:	01/01/1976
Substance:	Gasoline
Reported Release:	Yes
Close Type:	Closed
Date Removed:	04/18/1992
Close Type:	04/18/1992
Tank Material:	Asphalt Coated or Bare Steel
2nd Containmnt:	None
Tank Lead Detection:	N/A
Overfill Protection:	No
Spill Prevention:	No

Pipe:

Tank No:	6
Tank Id:	1966
Pipe Id:	6
Pipe Status:	Permanently Out of Use
Type Of Closure:	Closed
Pipe Material Construction:	Unknown
Secondary Pipe Material:	None
Piping Type:	N/A
Pipe Leak Detection:	Not Listed

MS STATE PORT AUTHORITY TRUCK STOP (Continued) **U001298954**

Tank:

Tank No:	7
Tank ID:	1967
Tank Status:	**Permanently Out of Use**
Tank Capacity:	10000
Date Installed:	01/01/1976
Substance:	Gasoline
Reported Release:	Yes
Close Type:	Closed
Date Removed:	04/18/1992
Close Type:	04/18/1992
Tank Material:	Asphalt Coated or Bare Steel
2nd Containmnt:	None
Tank Lead Detection:	N/A
Overfill Protection:	No
Spill Prevention:	No

Pipe:

Tank No:	7
Tank Id:	1967
Pipe Id:	7
Pipe Status:	Permanently Out of Use
Type Of Closure:	Closed
Pipe Material Construction:	Unknown
Secondary Pipe Material:	None
Piping Type:	N/A
Pipe Leak Detection:	Not Listed

B14 **CHIQUITA BRANDS INC** **RCRA-CESQG** **1000475167**
WNW **HIGHWAY 90 & 30TH AVENUE** **UST** **MSD094920725**
< 1/8 **GULFPORT, MS 39502** **ICIS**
0.122 mi. **FINDS**
645 ft. **Site 3 of 7 in cluster B**

Relative:
Higher

Actual:
18 ft.

RCRA-CESQG:

Date form received by agency:	07/17/1997
Facility name:	CHIQUITA BRANDS, INC.
Facility address:	HIGHWAY 90 & 30TH AVENUE GULFPORT, MS 39502
EPA ID:	MSD094920725
Mailing address:	P.O. BOX 1017 GULFPORT, MS 39502
Contact:	RICHARD MOORE
Contact address:	P.O. BOX 1017 GULFPORT, MS 39502
Contact country:	US
Contact telephone:	(601) 864-5046
Contact email:	Not reported
EPA Region:	04
Land type:	Private
Classification:	Conditionally Exempt Small Quantity Generator
Description:	Handler: generates 100 kg or less of hazardous waste per calendar month, and accumulates 1000 kg or less of hazardous waste at any time; or generates 1 kg or less of acutely hazardous waste per calendar month, and accumulates at any time: 1 kg or less of acutely hazardous waste; or 100 kg or less of any residue or contaminated soil, waste or other debris resulting from the cleanup of a spill, into or on any

CHIQUITA BRANDS INC (Continued) **1000475167**

land or water, of acutely hazardous waste; or generates 100 kg or less of any residue or contaminated soil, waste or other debris resulting from the cleanup of a spill, into or on any land or water, of acutely hazardous waste during any calendar month, and accumulates at any time: 1 kg or less of acutely hazardous waste; or 100 kg or less of any residue or contaminated soil, waste or other debris resulting from the cleanup of a spill, into or on any land or water, of acutely hazardous waste

Owner/Operator Summary:

Owner/operator name:	CHIQUITA BRANDS, INC.
Owner/operator address:	250 EAST 5TH STREET CINCINNATI, OH 45202
Owner/operator country:	Not reported
Owner/operator telephone:	(513) 784-8000
Legal status:	Private
Owner/Operator Type:	Owner
Owner/Op start date:	Not reported
Owner/Op end date:	Not reported

Handler Activities Summary:

U.S. importer of hazardous waste:	No
Mixed waste (haz. and radioactive):	No
Recycler of hazardous waste:	No
Transporter of hazardous waste:	No
Treater, storer or disposer of HW:	No
Underground injection activity:	No
On-site burner exemption:	No
Furnace exemption:	No
Used oil fuel burner:	No
Used oil processor:	No
User oil refiner:	No
Used oil fuel marketer to burner:	No
Used oil Specification marketer:	No
Used oil transfer facility:	No
Used oil transporter:	No

. Waste code: D001
. Waste name: IGNITABLE WASTE

Facility Has Received Notices of Violations:

Regulation violated:	SR - 262.S1
Area of violation:	Generators - General
Date violation determined:	02/16/1994
Date achieved compliance:	02/24/1994
Violation lead agency:	State
Enforcement action:	WRITTEN INFORMAL
Enforcement action date:	02/16/1994
Enf. disposition status:	Not reported
Enf. disp. status date:	Not reported
Enforcement lead agency:	State
Proposed penalty amount:	Not reported
Final penalty amount:	Not reported
Paid penalty amount:	Not reported

CHIQUITA BRANDS INC (Continued) **1000475167**

Evaluation Action Summary:

Evaluation date:	02/16/1994
Evaluation:	FOCUSED COMPLIANCE INSPECTION
Area of violation:	Generators - General
Date achieved compliance:	02/24/1994
Evaluation lead agency:	State

UST:

Facility ID:	517
Facility Status:	Inactive
Latitude:	30 21' 75.0000"
Longitude:	89 5' 86.0000"
Permanently Out of Use Tanks:	3
Active Tanks:	0
AIID:	30356
Owner Name:	Chiquita Brands Inc
Owner Address:	PO Box 1017
Owner Tele:	(228)864-5046

Tank:

Tank No:	1
Tank ID:	1433
Tank Status:	**Permanently Out of Use**
Tank Capacity:	500
Date Installed:	01/01/1984
Substance:	Gasoline
Reported Release:	Not reported
Close Type:	Closed
Date Removed:	06/05/1993
Close Type:	06/05/1993
Tank Material:	Asphalt Coated or Bare Steel
2nd Containmnt:	None
Tank Lead Detection:	N/A
Overfill Protection:	No
Spill Prevention:	No

Pipe:

Tank No:	1
Tank Id:	1433
Pipe Id:	1
Pipe Status:	Permanently Out of Use
Type Of Closure:	Closed
Pipe Material Construction:	Bare/Galvanized Steel
Secondary Pipe Material:	None
Piping Type:	N/A
Pipe Leak Detection:	Not Listed

Tank:

Tank No:	2
Tank ID:	1434
Tank Status:	**Permanently Out of Use**
Tank Capacity:	1000
Date Installed:	01/01/1984
Substance:	Used Oil
Reported Release:	Not reported

CHIQUITA BRANDS INC (Continued) **1000475167**

Close Type:	Closed
Date Removed:	06/05/1993
Close Type:	06/05/1993
Tank Material:	Asphalt Coated or Bare Steel
2nd Containmnt:	None
Tank Lead Detection:	N/A
Overfill Protection:	No
Spill Prevention:	No

Tank:

Tank No:	3
Tank ID:	1435
Tank Status:	**Permanently Out of Use**
Tank Capacity:	2000
Date Installed:	01/01/1984
Substance:	Gasoline
Reported Release:	Not reported
Close Type:	Closed
Date Removed:	03/08/1992
Close Type:	03/08/1992
Tank Material:	Asphalt Coated or Bare Steel
2nd Containmnt:	None
Tank Lead Detection:	N/A
Overfill Protection:	No
Spill Prevention:	No

Pipe:

Tank No:	3
Tank Id:	1435
Pipe Id:	3
Pipe Status:	Permanently Out of Use
Type Of Closure:	Closed
Pipe Material Construction:	Bare/Galvanized Steel
Secondary Pipe Material:	None
Piping Type:	N/A
Pipe Leak Detection:	Not Listed

ICIS:

Enforcement Action ID:	04-2010-3007
FRS ID:	110007646976
Program ID:	FRS 110007646976
Action Name:	ROBBINS ASSOCIATION/IRRIGATION-MART, INC.
Full Address:	HIGHWAY 90 & 30TH AVENUE GULFPORT MS 39502
State:	Mississippi
Facility Name:	CHIQUITA BRANDS INC
Facility Address:	HIGHWAY 90 & 30TH AVENUE GULFPORT, MS 39502
Enforcement Action Type:	FIFRA 14A Action For Penalty
Facility County:	HARRISON
EPA Region #:	4

Enforcement Action ID:	04-2010-3007
FRS ID:	110007646976
Program ID:	RCRAINFO MSD094920725
Action Name:	ROBBINS ASSOCIATION/IRRIGATION-MART, INC.

CHIQUITA BRANDS INC (Continued) **1000475167**

Full Address:	HIGHWAY 90 & 30TH AVENUE GULFPORT MS 39502
State:	Mississippi
Facility Name:	CHIQUITA BRANDS INC
Facility Address:	HIGHWAY 90 & 30TH AVENUE GULFPORT, MS 39502
Enforcement Action Type:	FIFRA 14A Action For Penalty
Facility County:	HARRISON
EPA Region #:	4

Enforcement Action ID:	04-2010-3007
FRS ID:	110007646976
Program ID:	MS-ENSITE 4849
Action Name:	ROBBINS ASSOCIATION/IRRIGATION-MART, INC.
Full Address:	HIGHWAY 90 & 30TH AVENUE GULFPORT MS 39502
State:	Mississippi
Facility Name:	CHIQUITA BRANDS INC
Facility Address:	HIGHWAY 90 & 30TH AVENUE GULFPORT, MS 39502
Enforcement Action Type:	FIFRA 14A Action For Penalty
Facility County:	HARRISON
EPA Region #:	4

Enforcement Action ID:	04-2010-3007
FRS ID:	110007646976
Program ID:	MS-ENSITE 30356
Action Name:	ROBBINS ASSOCIATION/IRRIGATION-MART, INC.
Full Address:	HIGHWAY 90 & 30TH AVENUE GULFPORT MS 39502
State:	Mississippi
Facility Name:	CHIQUITA BRANDS INC
Facility Address:	HIGHWAY 90 & 30TH AVENUE GULFPORT, MS 39502
Enforcement Action Type:	FIFRA 14A Action For Penalty
Facility County:	HARRISON
EPA Region #:	4

Program ID:	FRS 110007646976
Facility Name:	CHIQUITA BRANDS INC
Address:	HIGHWAY 90 & 30TH AVENUE
Tribal Indicator:	N
Fed Facility:	No
NAIC Code:	Not reported
SIC Code:	Not reported

Program ID:	MS-ENSITE 30356
Facility Name:	CHIQUITA BRANDS INC
Address:	HIGHWAY 90 & 30TH AVENUE
Tribal Indicator:	N
Fed Facility:	No
NAIC Code:	Not reported
SIC Code:	Not reported

Program ID:	MS-ENSITE 4849
Facility Name:	CHIQUITA BRANDS INC
Address:	HIGHWAY 90 & 30TH AVENUE
Tribal Indicator:	N
Fed Facility:	No

CHIQUITA BRANDS INC (Continued) **1000475167**

NAIC Code: Not reported
SIC Code: Not reported

Program ID: RCRAINFO MSD094920725
Facility Name: CHIQUITA BRANDS INC
Address: HIGHWAY 90 & 30TH AVENUE
Tribal Indicator: N
Fed Facility: No
NAIC Code: Not reported
SIC Code: Not reported

FINDS:

Registry ID: 110007646976

Environmental Interest/Information System
MS-ENSITE (Mississippi - Tools For Environmental Management And Protection Organizations). Mississippi Department of Environmental Quality (MDEQ) Office of Pollution Control's (OPC) maintains enSite. It is the electronic Environmental Site Information System that that regulates compliance assurance, permitting, activity tracking, and maintenance of a single agency interest-link to definition master file.

RCRAInfo is a national information system that supports the Resource Conservation and Recovery Act (RCRA) program through the tracking of events and activities related to facilities that generate, transport, and treat, store, or dispose of hazardous waste. RCRAInfo allows RCRA program staff to track the notification, permit, compliance, and corrective action activities required under RCRA.

ICIS (Integrated Compliance Information System) is the Integrated Compliance Information System and provides a database that, when complete, will contain integrated Enforcement and Compliance information across most of EPA's programs. The vision for ICIS is to replace EPA's independent databases that contain Enforcement data with a single repository for that information. Currently, ICIS contains all Federal Administrative and Judicial enforcement actions. This information is maintained in ICIS by EPA in the Regional offices and it Headquarters. A future release of ICIS will replace the Permit Compliance System (PCS) which supports the NPDES and will integrate that information with Federal actions already in the system. ICIS also has the capability to track other activities occurring in the Region that support Compliance and Enforcement programs. These include; Incident Tracking, Compliance Assistance, and Compliance Monitoring.

C15 **FORMER BARON #75** **LUST** **U001298068**
ENE **2501 WEST BEACH BOULEVARD** **UST** **N/A**
1/8-1/4 **GULFPORT, MS 39505**
0.134 mi.
709 ft. **Site 7 of 9 in cluster C**

Relative:
Higher

Facility Id: 752
Facility Satus: Inactive
Lust Status: Closed

Actual:
12 ft.

FORMER BARON #75 (Continued) **U001298068**

AIID:	29003
Event #:	1
Project Manager:	Dan Harper
Date Of Report:	02/25/2010
Trust Fund Status:	STFS
Confirmed On:	03/03/2010
NFA Date:	10/20/2011

UST:

Facility ID:	752
Facility Status:	Inactive
Latitude:	30 21’ 36.0000"
Longitude:	89 6’ 30.0000"
Permanently Out of Use Tanks:	3
Active Tanks:	0
AIID:	29003
Owner Name:	Barber Southern LLC
Owner Address:	116 Brighton Close
Owner Tele:	(615)298-3990

Tank:

Tank No:	1
Tank ID:	1975
Tank Status:	**Permanently Out of Use**
Tank Capacity:	8000
Date Installed:	01/01/1970
Substance:	Gasoline
Reported Release:	Yes
Close Type:	Closed
Date Removed:	06/19/1990
Close Type:	06/19/1990
Tank Material:	Asphalt Coated or Bare Steel
2nd Containmnt:	None
Tank Lead Detection:	N/A
Overfill Protection:	No
Spill Prevention:	No

Pipe:

Tank No:	1
Tank Id:	1975
Pipe Id:	1
Pipe Status:	Permanently Out of Use
Type Of Closure:	Closed
Pipe Material Construction:	Bare/Galvanized Steel
Secondary Pipe Material:	None
Piping Type:	N/A
Pipe Leak Detection:	Not Listed

Tank:

Tank No:	2
Tank ID:	1976
Tank Status:	**Permanently Out of Use**
Tank Capacity:	6000
Date Installed:	01/01/1970

FORMER BARON #75 (Continued) **U001298068**

Substance:	Gasoline
Reported Release:	Yes
Close Type:	Closed
Date Removed:	06/19/1990
Close Type:	06/19/1990
Tank Material:	Asphalt Coated or Bare Steel
2nd Containmnt:	None
Tank Lead Detection:	N/A
Overfill Protection:	No
Spill Prevention:	No

Pipe:

Tank No:	2
Tank Id:	1976
Pipe Id:	2
Pipe Status:	Permanently Out of Use
Type Of Closure:	Closed
Pipe Material Construction:	Bare/Galvanized Steel
Secondary Pipe Material:	None
Piping Type:	N/A
Pipe Leak Detection:	Not Listed

Tank:

Tank No:	3
Tank ID:	1977
Tank Status:	**Permanently Out of Use**
Tank Capacity:	6000
Date Installed:	01/01/1970
Substance:	Gasoline
Reported Release:	Yes
Close Type:	Closed
Date Removed:	06/19/1990
Close Type:	06/19/1990
Tank Material:	Asphalt Coated or Bare Steel
2nd Containmnt:	None
Tank Lead Detection:	N/A
Overfill Protection:	No
Spill Prevention:	No

Pipe:

Tank No:	3
Tank Id:	1977
Pipe Id:	3
Pipe Status:	Permanently Out of Use
Type Of Closure:	Closed
Pipe Material Construction:	Bare/Galvanized Steel
Secondary Pipe Material:	None
Piping Type:	N/A
Pipe Leak Detection:	Not Listed

C16 ENE 1/8-1/4 0.134 mi. 709 ft. | **BARON #75**
2501 WEST BEACH BOULEVARD
GULFPORT, MS | **RGA LUST** | **S116267901**
N/A

Site 8 of 9 in cluster C

Relative: Higher

Actual: 12 ft.

RGA LUST:

2010	BARON #75	2501 WEST BEACH BOULEVARD

C17 ENE 1/8-1/4 0.134 mi. 709 ft. | **FORMER BARON #75**
2501 WEST BEACH BOULEVARD
GULFPORT, MS | **RGA LUST** | **S116270092**
N/A

Site 9 of 9 in cluster C

Relative: Higher

Actual: 12 ft.

RGA LUST:

2012	FORMER BARON #75	2501 WEST BEACH BOULEVARD
2011	FORMER BARON #75	2501 WEST BEACH BOULEVARD

B18 West 1/8-1/4 0.136 mi. 718 ft. | **MS POWER COMPANY GENERAL OFFICE**
2992 WEST BEACH BOULEVARD
GULFPORT, MS 39501 | **UST** | **U003774004**
N/A

Site 4 of 7 in cluster B

Relative: Higher

Actual: 13 ft.

UST:

Facility ID:	10580
Facility Status:	Inactive
Latitude:	30 21' 54.7100"
Longitude:	89 5' 48.8400"
Permanently Out of Use Tanks:	2
Active Tanks:	0
AIID:	26144
Owner Name:	Not reported
Owner Address:	Not reported
Owner Tele:	Not reported

Tank:

Tank No:	1
Tank ID:	26884
Tank Status:	**Permanently Out of Use**
Tank Capacity:	260
Date Installed:	01/01/1986
Substance:	Diesel
Reported Release:	Not reported
Close Type:	Closed
Date Removed:	10/24/1998
Close Type:	11/24/1998
Tank Material:	Composite (Steel w/ FRP)
2nd Containmnt:	None
Tank Lead Detection:	Deferred
Overfill Protection:	No
Spill Prevention:	No

Pipe:

Tank No:	1
Tank Id:	26884

MS POWER COMPANY GENERAL OFFICE (Continued) **U003774004**

Pipe Id:	1
Pipe Status:	Permanently Out of Use
Type Of Closure:	Closed
Pipe Material Construction:	Copper
Secondary Pipe Material:	None
Piping Type:	N/A
Pipe Leak Detection:	Deferred

Tank:

Tank No:	2
Tank ID:	26885
Tank Status:	**Permanently Out of Use**
Tank Capacity:	400
Date Installed:	10/24/1998
Substance:	Diesel
Reported Release:	Not reported
Close Type:	Closed
Date Removed:	05/03/2006
Close Type:	05/03/2006
Tank Material:	Composite (Steel w/ FRP)
2nd Containmnt:	Double-Walled
Tank Lead Detection:	Deferred
Overfill Protection:	Yes
Spill Prevention:	Yes

Pipe:

Tank No:	2
Tank Id:	26885
Pipe Id:	2
Pipe Status:	Permanently Out of Use
Type Of Closure:	Closed
Pipe Material Construction:	Flexible Plastic
Secondary Pipe Material:	Double-Walled
Piping Type:	Safe Suction
Pipe Leak Detection:	N/A

B19 **MS POWER COMPANY GENERAL OFFICE** **FINDS** **1016025347**
West **2992 WEST BEACH BOULEVARD** **N/A**
1/8-1/4 **GULFPORT, MS 39501**
0.136 mi.
718 ft. **Site 5 of 7 in cluster B**

Relative:
Higher

Actual:
13 ft.

FINDS:

Registry ID: 110044686514

Environmental Interest/Information System
MS-ENSITE (Mississippi - Tools For Environmental Management And Protection Organizations). Mississippi Department of Environmental Quality (MDEQ) Office of Pollution Control's (OPC) maintains enSite. It is the electronic Environmental Site Information System that that regulates compliance assurance, permitting, activity tracking, and maintenance of a single agency interest-link to definition master file.

B20 West 1/8-1/4 0.142 mi. 750 ft. | **SUPERIOR CHRYSLER-PLYMOUTH**
3002 WEST BEACH BOULEVARD
GULFPORT, MS 39501 | **RCRA NonGen / NLR** | **1000475621**
MSD982104473

Site 6 of 7 in cluster B

Relative: Higher

Actual: 14 ft.

RCRA NonGen / NLR:

Date form received by agency:	04/13/1987
Facility name:	SUPERIOR CHRYSLER-PLYMOUTH
Facility address:	3002 WEST BEACH BOULEVARD GULFPORT, MS 39501
EPA ID:	MSD982104473
Mailing address:	WEST BEACH BOULEVARD GULFPORT, MS 39501
Contact:	MIKE CAMINITA
Contact address:	3002 WEST BEACH BOULEVARD GULFPORT, MS 39501
Contact country:	US
Contact telephone:	(601) 864-7474
Contact email:	Not reported
EPA Region:	04
Classification:	Non-Generator
Description:	Handler: Non-Generators do not presently generate hazardous waste

Owner/Operator Summary:

Owner/operator name:	JACK HIGGINS
Owner/operator address:	Not reported Not reported
Owner/operator country:	Not reported
Owner/operator telephone:	Not reported
Legal status:	Private
Owner/Operator Type:	Owner
Owner/Op start date:	Not reported
Owner/Op end date:	Not reported

Handler Activities Summary:

U.S. importer of hazardous waste:	No
Mixed waste (haz. and radioactive):	No
Recycler of hazardous waste:	No
Transporter of hazardous waste:	No
Treater, storer or disposer of HW:	No
Underground injection activity:	No
On-site burner exemption:	No
Furnace exemption:	No
Used oil fuel burner:	No
Used oil processor:	No
User oil refiner:	No
Used oil fuel marketer to burner:	No
Used oil Specification marketer:	No
Used oil transfer facility:	No
Used oil transporter:	No

. Waste code: D000
. Waste name: Not Defined

. Waste code: D001
. Waste name: IGNITABLE WASTE

SUPERIOR CHRYSLER-PLYMOUTH (Continued) **1000475621**

. Waste code: F002
. Waste name: THE FOLLOWING SPENT HALOGENATED SOLVENTS: TETRACHLOROETHYLENE, METHYLENE CHLORIDE, TRICHLOROETHYLENE, 1,1,1-TRICHLOROETHANE, CHLOROBENZENE, 1,1,2-TRICHLORO-1,2,2-TRIFLUOROETHANE, ORTHO-DICHLOROBENZENE, TRICHLOROFLUOROMETHANE, AND 1,1,2, TRICHLOROETHANE; ALL SPENT SOLVENT MIXTURES/BLENDS CONTAINING, BEFORE USE, A TOTAL OF TEN PERCENT OR MORE (BY VOLUME) OF ONE OR MORE OF THE ABOVE HALOGENATED SOLVENTS OR THOSE SOLVENTS LISTED IN F001, F004, AND F005; AND STILL BOTTOMS FROM THE RECOVERY OF THESE SPENT SOLVENTS AND SPENT SOLVENT MIXTURES.

. Waste code: F003
. Waste name: THE FOLLOWING SPENT NONHALOGENATED SOLVENTS: XYLENE, ACETONE, ETHYL ACETATE, ETHYL BENZENE, ETHYL ETHER, METHYL ISOBUTYL KETONE, N-BUTYL ALCOHOL, CYCLOHEXANONE, AND METHANOL; ALL SPENT SOLVENT MIXTURES/BLENDS CONTAINING, BEFORE USE, ONLY THE ABOVE SPENT NONHALOGENATED SOLVENTS; AND ALL SPENT SOLVENT MIXTURES/BLENDS CONTAINING, BEFORE USE, ONE OR MORE OF THE ABOVE NONHALOGENATED SOLVENTS, AND A TOTAL OF TEN PERCENT OR MORE (BY VOLUME) OF ONE OR MORE OF THOSE SOLVENTS LISTED IN F001, F002, F004, AND F005; AND STILL BOTTOMS FROM THE RECOVERY OF THESE SPENT SOLVENTS AND SPENT SOLVENT MIXTURES.

. Waste code: F004
. Waste name: THE FOLLOWING SPENT NONHALOGENATED SOLVENTS: CRESOLS, CRESYLIC ACID, AND NITROBENZENE; AND THE STILL BOTTOMS FROM THE RECOVERY OF THESE SOLVENTS; ALL SPENT SOLVENT MIXTURES/BLENDS CONTAINING, BEFORE USE, A TOTAL OF TEN PERCENT OR MORE (BY VOLUME) OF ONE OR MORE OF THE ABOVE NONHALOGENATED SOLVENTS OR THOSE SOLVENTS LISTED IN F001, F002, AND F005; AND STILL BOTTOMS FROM THE RECOVERY OF THESE SPENT SOLVENTS AND SPENT SOLVENT MIXTURES.

. Waste code: F005
. Waste name: THE FOLLOWING SPENT NONHALOGENATED SOLVENTS: TOLUENE, METHYL ETHYL KETONE, CARBON DISULFIDE, ISOBUTANOL, PYRIDINE, BENZENE, 2-ETHOXYETHANOL, AND 2-NITROPROPANE; ALL SPENT SOLVENT MIXTURES/BLENDS CONTAINING, BEFORE USE, A TOTAL OF TEN PERCENT OR MORE (BY VOLUME) OF ONE OR MORE OF THE ABOVE NONHALOGENATED SOLVENTS OR THOSE SOLVENTS LISTED IN F001, F002, OR F004; AND STILL BOTTOMS FROM THE RECOVERY OF THESE SPENT SOLVENTS AND SPENT SOLVENT MIXTURES.

Violation Status: No violations found

B21
West
1/8-1/4
0.142 mi.
750 ft.

SUPERIOR CHRYSLER PLYMOUTH **FINDS** **1016608912**
3002 WEST BEACH BOULEVARD **N/A**
GULFPORT, MS 39501

Site 7 of 7 in cluster B

Relative:
Higher

Actual:
14 ft.

FINDS:

Registry ID: 110003997630

Environmental Interest/Information System
RCRAInfo is a national information system that supports the Resource Conservation and Recovery Act (RCRA) program through the tracking of events and activities related to facilities that generate, transport, and treat, store, or dispose of hazardous waste. RCRAInfo allows RCRA program staff to track the notification, permit, compliance, and

SUPERIOR CHRYSLER PLYMOUTH (Continued) **1016608912**

corrective action activities required under RCRA.

MS-ENSITE (Mississippi - Tools For Environmental Management And Protection Organizations). Mississippi Department of Environmental Quality (MDEQ) Office of Pollution Control's (OPC) maintains enSite. It is the electronic Environmental Site Information System that that regulates compliance assurance, permitting, activity tracking, and maintenance of a single agency interest-link to definition master file.

D22 **FAST TRAC #23** **RGA LUST** **S116269949**
NW **1119 30TH AVENUE** **N/A**
1/8-1/4 **GULFPORT, MS**
0.145 mi.
765 ft. **Site 1 of 13 in cluster D**

Relative:
Higher

Actual:
20 ft.

RGA LUST:

2012	FAST TRAC #23	1119 30TH AVENUE
2011	FAST TRAC #23	1119 30TH AVENUE
2010	FAST TRAC #23	1119 30TH AVENUE
2009	FAST TRAC #23	1119 30TH AVENUE
2008	FAST TRAC #23	1119 30TH AVENUE
2007	FAST TRAC #23	1119 30TH AVENUE
2006	FAST TRAC #23	1119 30TH AVENUE
2005	FAST TRAC #23	1119 30TH AVENUE
2004	FAST TRAC #23	1119 30TH AVENUE
2003	FAST TRAC #23	1119 30TH AVENUE

D23 **30TH AVENUE CHEVRON FOOD MART** **RGA LUST** **S116267330**
NW **1119 30TH AVENUE** **N/A**
1/8-1/4 **GULFPORT, MS**
0.145 mi.
765 ft. **Site 2 of 13 in cluster D**

Relative:
Higher

Actual:
20 ft.

RGA LUST:

1996	30TH AVENUE CHEVRON FOOD MART	1119 30TH AVENUE

D24 **30TH AVE CHEVRON FOOD MART** **RGA LUST** **S116267329**
NW **1119 30TH AVENUE** **N/A**
1/8-1/4 **GULFPORT, MS**
0.145 mi.
765 ft. **Site 3 of 13 in cluster D**

Relative:
Higher

Actual:
20 ft.

RGA LUST:

1999	30TH AVE CHEVRON FOOD MART	1119 30TH AVENUE
1998	30TH AVE CHEVRON FOOD MART	1119 30TH AVENUE
1997	30TH AVE CHEVRON FOOD MART	1119 30TH AVENUE

D25 NW 1/8-1/4 0.145 mi. 765 ft. | **SWIFTY SERVE #527** | **RGA LUST** | **S116274100**
1119 30TH AVENUE | **N/A**
GULFPORT, MS

Site 4 of 13 in cluster D

Relative: Higher

Actual: 20 ft.

RGA LUST:

2002	SWIFTY SERVE #527	1119 30TH AVENUE
2001	SWIFTY SERVE #527	1119 30TH AVENUE
2000	SWIFTY SERVE #527	1119 30TH AVENUE

D26 NW 1/8-1/4 0.145 mi. 765 ft. | **FAST MART #23** | **LUST** | **U001297116**
1119 30TH AVENUE | **UST** | **N/A**
GULFPORT, MS 39501

Site 5 of 13 in cluster D

Relative: Higher

Actual: 20 ft.

Facility Id:	4251
Facility Satus:	Active
Lust Status:	Closed
AIID:	26492
Event #:	1
Project Manager:	Larry Flynt
Date Of Report:	05/10/1990
Trust Fund Status:	STFS
Confirmed On:	05/10/1990
NFA Date:	12/04/1990

Facility Id:	4251
Facility Satus:	Active
Lust Status:	Closed
AIID:	26492
Event #:	2
Project Manager:	Michael Usry
Date Of Report:	10/17/2006
Trust Fund Status:	Katrina
Confirmed On:	Not reported
NFA Date:	03/14/2007

UST:

Facility ID:	4251
Facility Status:	Active
Latitude:	30 21' 57.3000"
Longitude:	89 5' 53.0000"
Permanently Out of Use Tanks:	5
Active Tanks:	3
AIID:	26492
Owner Name:	Not reported
Owner Address:	Not reported
Owner Tele:	Not reported

Tank:

Tank No:	1
Tank ID:	10623
Tank Status:	**Permanently Out of Use**
Tank Capacity:	5000
Date Installed:	01/01/1970
Substance:	Gasoline
Reported Release:	Yes

FAST MART #23 (Continued) **U001297116**

Close Type:	Closed
Date Removed:	05/03/1990
Close Type:	05/03/1990
Tank Material:	Asphalt Coated or Bare Steel
2nd Containmnt:	None
Tank Lead Detection:	N/A
Overfill Protection:	No
Spill Prevention:	No

Pipe:

Tank No:	1
Tank Id:	10623
Pipe Id:	1
Pipe Status:	Permanently Out of Use
Type Of Closure:	Closed
Pipe Material Construction:	Bare/Galvanized Steel
Secondary Pipe Material:	Cathodically Protected
Piping Type:	N/A
Pipe Leak Detection:	Not Listed

Tank:

Tank No:	2
Tank ID:	10624
Tank Status:	**Permanently Out of Use**
Tank Capacity:	10000
Date Installed:	01/01/1970
Substance:	Gasoline
Reported Release:	Yes
Close Type:	Closed
Date Removed:	05/03/1990
Close Type:	05/03/1990
Tank Material:	Asphalt Coated or Bare Steel
2nd Containmnt:	None
Tank Lead Detection:	N/A
Overfill Protection:	No
Spill Prevention:	No

Pipe:

Tank No:	2
Tank Id:	10624
Pipe Id:	2
Pipe Status:	Permanently Out of Use
Type Of Closure:	Closed
Pipe Material Construction:	Bare/Galvanized Steel
Secondary Pipe Material:	Cathodically Protected
Piping Type:	N/A
Pipe Leak Detection:	Not Listed

Tank:

Tank No:	3
Tank ID:	10625
Tank Status:	**Permanently Out of Use**
Tank Capacity:	10000

FAST MART #23 (Continued) **U001297116**

Date Installed:	01/01/1970
Substance:	Gasoline
Reported Release:	Yes
Close Type:	Closed
Date Removed:	05/03/1990
Close Type:	05/03/1990
Tank Material:	Asphalt Coated or Bare Steel
2nd Containmnt:	None
Tank Lead Detection:	N/A
Overfill Protection:	No
Spill Prevention:	No

Pipe:

Tank No:	3
Tank Id:	10625
Pipe Id:	3
Pipe Status:	Permanently Out of Use
Type Of Closure:	Closed
Pipe Material Construction:	Bare/Galvanized Steel
Secondary Pipe Material:	Cathodically Protected
Piping Type:	N/A
Pipe Leak Detection:	Not Listed

Tank:

Tank No:	4
Tank ID:	10626
Tank Status:	**Permanently Out of Use**
Tank Capacity:	550
Date Installed:	01/01/1970
Substance:	Used Oil
Reported Release:	Yes
Close Type:	Closed
Date Removed:	05/03/1990
Close Type:	05/03/1990
Tank Material:	Asphalt Coated or Bare Steel
2nd Containmnt:	None
Tank Lead Detection:	N/A
Overfill Protection:	No
Spill Prevention:	No

Tank:

Tank No:	5
Tank ID:	10627
Tank Status:	**Permanently Out of Use**
Tank Capacity:	2000
Date Installed:	01/01/1970
Substance:	Diesel
Reported Release:	Yes
Close Type:	Closed
Date Removed:	05/03/1990
Close Type:	05/03/1990
Tank Material:	Asphalt Coated or Bare Steel
2nd Containmnt:	None
Tank Lead Detection:	N/A

FAST MART #23 (Continued) **U001297116**

Overfill Protection:	No
Spill Prevention:	No

Pipe:

Tank No:	5
Tank Id:	10627
Pipe Id:	5
Pipe Status:	Permanently Out of Use
Type Of Closure:	Closed
Pipe Material Construction:	Bare/Galvanized Steel
Secondary Pipe Material:	Cathodically Protected
Piping Type:	N/A
Pipe Leak Detection:	Not Listed

Tank:

Tank No:	6
Tank ID:	10628
Tank Status:	**Currently In Use**
Tank Capacity:	10000
Date Installed:	08/14/1990
Substance:	Gasoline
Reported Release:	Yes
Close Type:	Not reported
Date Removed:	Not reported
Close Type:	Not reported
Tank Material:	Epoxy Coated Steel
2nd Containmnt:	Cathodically Protected
Tank Lead Detection:	Groundwater/Vapor Monitoring
Overfill Protection:	Yes
Spill Prevention:	Yes

Pipe:

Tank No:	6
Tank Id:	10628
Pipe Id:	6
Pipe Status:	Currently In Use
Type Of Closure:	Not reported
Pipe Material Construction:	Fiberglass Reinforced Plastic
Secondary Pipe Material:	Double-Walled
Piping Type:	Pressurized
Pipe Leak Detection:	Groundwater/Vapor Monitoring

Tank:

Tank No:	7
Tank ID:	10629
Tank Status:	**Currently In Use**
Tank Capacity:	10000
Date Installed:	08/14/1990
Substance:	Gasoline
Reported Release:	Yes
Close Type:	Not reported
Date Removed:	Not reported
Close Type:	Not reported

FAST MART #23 (Continued) **U001297116**

Tank Material:	Epoxy Coated Steel
2nd Containmnt:	Cathodically Protected
Tank Lead Detection:	Groundwater/Vapor Monitoring
Overfill Protection:	Yes
Spill Prevention:	Yes

Pipe:

Tank No:	7
Tank Id:	10629
Pipe Id:	7
Pipe Status:	Currently In Use
Type Of Closure:	Not reported
Pipe Material Construction:	Fiberglass Reinforced Plastic
Secondary Pipe Material:	Double-Walled
Piping Type:	Pressurized
Pipe Leak Detection:	Groundwater/Vapor Monitoring

Tank:

Tank No:	8
Tank ID:	10630
Tank Status:	**Currently In Use**
Tank Capacity:	10000
Date Installed:	08/14/1990
Substance:	Gasoline
Reported Release:	Yes
Close Type:	Not reported
Date Removed:	Not reported
Close Type:	Not reported
Tank Material:	Epoxy Coated Steel
2nd Containmnt:	Cathodically Protected
Tank Lead Detection:	Groundwater/Vapor Monitoring
Overfill Protection:	Yes
Spill Prevention:	Yes

Pipe:

Tank No:	8
Tank Id:	10630
Pipe Id:	8
Pipe Status:	Currently In Use
Type Of Closure:	Not reported
Pipe Material Construction:	Fiberglass Reinforced Plastic
Secondary Pipe Material:	Double-Walled
Piping Type:	Pressurized
Pipe Leak Detection:	Groundwater/Vapor Monitoring

D27 **EDR US Hist Auto Stat** **1015159711**
NW **1119 30TH AVE** **N/A**
1/8-1/4 **GULFPORT, MS 39501**
0.145 mi.
765 ft. **Site 6 of 13 in cluster D**

Relative:
Higher

Actual:
20 ft.

EDR Historical Auto Stations:

Name:	30TH AVE CHEVRON FOOD MART
Year:	1999
Address:	1119 30TH AVE

(Continued) **1015159711**

Name: 30TH AVE CHEVRON FOOD MART
Year: 2000
Address: 1119 30TH AVE

Name: EXXON FAST TRAC
Year: 2010
Address: 1119 30TH AVE

D28 **FAST TRAC NUMBER 23** **FINDS** **1016020018**
NW **1119 30TH AVENUE** **N/A**
1/8-1/4 **GULFPORT, MS 39501**
0.145 mi.
765 ft. **Site 7 of 13 in cluster D**

Relative:
Higher

Actual:
20 ft.

FINDS:

Registry ID: 110044667731

Environmental Interest/Information System
MS-ENSITE (Mississippi - Tools For Environmental Management And Protection Organizations). Mississippi Department of Environmental Quality (MDEQ) Office of Pollution Control's (OPC) maintains enSite. It is the electronic Environmental Site Information System that that regulates compliance assurance, permitting, activity tracking, and maintenance of a single agency interest-link to definition master file.

D29 **P T DELI # 1** **RGA LUST** **S116272519**
NW **3000 12TH STREET** **N/A**
1/8-1/4 **GULFPORT, MS**
0.169 mi.
890 ft. **Site 8 of 13 in cluster D**

Relative:
Higher

Actual:
22 ft.

RGA LUST:

2006	P T DELI # 1	3000 12TH STREET
2005	P T DELI # 1	3000 12TH STREET

D30 **P T DELI #1** **LUST** **U001296343**
NW **3000 12TH STREET** **UST** **N/A**
1/8-1/4 **GULFPORT, MS 39502**
0.169 mi.
890 ft. **Site 9 of 13 in cluster D**

Relative:
Higher

Actual:
22 ft.

Facility Id: 168
Facility Satus: Inactive
Lust Status: Closed
AIID: 18424
Event #: 1
Project Manager: Martha Martin
Date Of Report: 08/14/2002
Trust Fund Status: EUD
Confirmed On: 08/14/2002
NFA Date: 03/05/2003

P T DELI #1 (Continued) **U001296343**

Facility Id:	168
Facility Satus:	Inactive
Lust Status:	Open
AIID:	18424
Event #:	2
Project Manager:	Martha Martin
Date Of Report:	07/28/2003
Trust Fund Status:	STFS
Confirmed On:	07/28/2003
NFA Date:	Not reported

Facility Id:	168
Facility Satus:	Inactive
Lust Status:	Closed
AIID:	18424
Event #:	3
Project Manager:	Michael Usry
Date Of Report:	10/17/2006
Trust Fund Status:	Katrina
Confirmed On:	12/20/2006
NFA Date:	12/27/2006

UST:

Facility ID:	168
Facility Status:	Inactive
Latitude:	30 21’ 58.0000"
Longitude:	89 5’ 53.8000"
Permanently Out of Use Tanks:	5
Active Tanks:	0
AIID:	18424
Owner Name:	Giau Doan And Phuong Dang
Owner Address:	3000 12th Street
Owner Tele:	(228)868-0003

Tank:

Tank No:	1
Tank ID:	579
Tank Status:	**Permanently Out of Use**
Tank Capacity:	8000
Date Installed:	01/01/1978
Substance:	Gasoline
Reported Release:	Yes
Close Type:	Closed
Date Removed:	09/22/1994
Close Type:	09/23/1994
Tank Material:	Asphalt Coated or Bare Steel
2nd Containmnt:	None
Tank Lead Detection:	Groundwater/Vapor Monitoring
Overfill Protection:	No
Spill Prevention:	No

Pipe:

Tank No:	1
Tank Id:	579
Pipe Id:	1
Pipe Status:	Permanently Out of Use
Type Of Closure:	Closed

P T DELI #1 (Continued) **U001296343**

Pipe Material Construction:	Bare/Galvanized Steel
Secondary Pipe Material:	None
Piping Type:	Safe Suction
Pipe Leak Detection:	N/A

Tank:

Tank No:	2
Tank ID:	580
Tank Status:	**Permanently Out of Use**
Tank Capacity:	6000
Date Installed:	01/01/1978
Substance:	Gasoline
Reported Release:	Yes
Close Type:	Closed
Date Removed:	09/23/1994
Close Type:	09/23/1994
Tank Material:	Asphalt Coated or Bare Steel
2nd Containmnt:	None
Tank Lead Detection:	Groundwater/Vapor Monitoring
Overfill Protection:	No
Spill Prevention:	No

Pipe:

Tank No:	2
Tank Id:	580
Pipe Id:	2
Pipe Status:	Permanently Out of Use
Type Of Closure:	Closed
Pipe Material Construction:	Bare/Galvanized Steel
Secondary Pipe Material:	None
Piping Type:	Safe Suction
Pipe Leak Detection:	N/A

Tank:

Tank No:	3
Tank ID:	581
Tank Status:	**Permanently Out of Use**
Tank Capacity:	6000
Date Installed:	01/01/1978
Substance:	Gasoline
Reported Release:	Yes
Close Type:	Closed
Date Removed:	09/23/1994
Close Type:	09/23/1994
Tank Material:	Asphalt Coated or Bare Steel
2nd Containmnt:	None
Tank Lead Detection:	Groundwater/Vapor Monitoring
Overfill Protection:	No
Spill Prevention:	No

Pipe:

Tank No:	3
Tank Id:	581

P T DELI #1 (Continued) **U001296343**

Pipe Id:	3
Pipe Status:	Permanently Out of Use
Type Of Closure:	Closed
Pipe Material Construction:	Bare/Galvanized Steel
Secondary Pipe Material:	None
Piping Type:	Safe Suction
Pipe Leak Detection:	N/A

Tank:

Tank No:	4
Tank ID:	582
Tank Status:	**Permanently Out of Use**
Tank Capacity:	8000
Date Installed:	02/02/1995
Substance:	Gasoline
Reported Release:	Yes
Close Type:	Not reported
Date Removed:	08/28/2005
Close Type:	12/07/2010
Tank Material:	Composite (Steel w/ FRP)
2nd Containmnt:	None
Tank Lead Detection:	Automatic Tank Gauging
Overfill Protection:	Yes
Spill Prevention:	Yes

Pipe:

Tank No:	4
Tank Id:	582
Pipe Id:	4
Pipe Status:	Permanently Out of Use
Type Of Closure:	Not reported
Pipe Material Construction:	Flexible Plastic
Secondary Pipe Material:	Double-Walled
Piping Type:	Pressurized
Pipe Leak Detection:	Groundwater/Vapor Monitoring

Tank:

Tank No:	5
Tank ID:	583
Tank Status:	**Permanently Out of Use**
Tank Capacity:	8000
Date Installed:	02/02/1995
Substance:	Gasoline
Reported Release:	Yes
Close Type:	Not reported
Date Removed:	08/27/2005
Close Type:	12/07/2010
Tank Material:	Composite (Steel w/ FRP)
2nd Containmnt:	None
Tank Lead Detection:	Automatic Tank Gauging
Overfill Protection:	Yes
Spill Prevention:	Yes

P T DELI #1 (Continued) **U001296343**

Pipe:

Tank No:	5
Tank Id:	583
Pipe Id:	5
Pipe Status:	Permanently Out of Use
Type Of Closure:	Not reported
Pipe Material Construction:	Flexible Plastic
Secondary Pipe Material:	Double-Walled
Piping Type:	Pressurized
Pipe Leak Detection:	Groundwater/Vapor Monitoring

D31 **EARTH CONSULTING GROUP INC, PHILLIPS 66, GULFPORT** **FINDS** **1016037979**
NW **3000 12TH STREET** **N/A**
1/8-1/4 **GULFPORT, MS 39501**
0.169 mi.
890 ft. **Site 10 of 13 in cluster D**

Relative:
Higher

Actual:
22 ft.

FINDS:

Registry ID: 110044610631

Environmental Interest/Information System
MS-ENSITE (Mississippi - Tools For Environmental Management And Protection Organizations). Mississippi Department of Environmental Quality (MDEQ) Office of Pollution Control's (OPC) maintains enSite. It is the electronic Environmental Site Information System that that regulates compliance assurance, permitting, activity tracking, and maintenance of a single agency interest-link to definition master file.

D32 **P T DELI #1** **RGA LUST** **S116272520**
NW **3000 12TH STREET** **N/A**
1/8-1/4 **GULFPORT, MS**
0.169 mi.
890 ft. **Site 11 of 13 in cluster D**

Relative:
Higher

Actual:
22 ft.

RGA LUST:

2012	P T DELI #1	3000 12TH STREET
2011	P T DELI #1	3000 12TH STREET
2010	P T DELI #1	3000 12TH STREET
2009	P T DELI #1	3000 12TH STREET
2008	P T DELI #1	3000 12TH STREET
2007	P T DELI #1	3000 12TH STREET

D33 NW 1/8-1/4 0.169 mi. 890 ft. — **COASTAL ENERGY CO OF MISSISSIPPI**, **3000 12TH STREET**, **GULFPORT, MS** — **RGA LUST** — **S116268921** / **N/A**

Site 12 of 13 in cluster D

Relative: Higher

Actual: 22 ft.

RGA LUST:

2004	COASTAL ENERGY CO OF MISSISSIPPI	3000 12TH STREET
2003	COASTAL ENERGY CO OF MISSISSIPPI	3000 12TH STREET
2002	COASTAL ENERGY CO OF MISSISSIPPI	3000 12TH STREET

D34 NW 1/8-1/4 0.180 mi. 948 ft. — **1223 30TH AVE**, **GULFPORT, MS 39501** — **EDR US Hist Auto Stat** — **1015187016** / **N/A**

Site 13 of 13 in cluster D

Relative: Higher

Actual: 23 ft.

EDR Historical Auto Stations:

Name: AUTO SERVICE CTR
Year: 2003
Address: 1223 30TH AVE

Name: AUTO SERVICE CTR
Year: 2004
Address: 1223 30TH AVE

Name: AUTO SERVICE CENTER
Year: 2005
Address: 1223 30TH AVE

E35 North 1/8-1/4 0.188 mi. 992 ft. — **COLONIAL TRAILWAYS BUS STATION**, **2805 13TH STREET**, **GULFPORT, MS 39501** — **LUST** **UST** — **U001296898** / **N/A**

Site 1 of 8 in cluster E

Relative: Higher

Actual: 23 ft.

Facility Id: 1684
Facility Satus: Inactive
Lust Status: Closed
AIID: 31083
Event #: 1
Project Manager: Robert Huckaby
Date Of Report: 07/18/2001
Trust Fund Status: EUD
Confirmed On: 07/11/2001
NFA Date: 07/23/2001

UST:

Facility ID: 1684
Facility Status: Inactive
Latitude: 30 22' 2.0000"
Longitude: 89 5' 44.0000"
Permanently Out of Use Tanks: 4
Active Tanks: 0
AIID: 31083
Owner Name: Colonial Trailways
Owner Address: 400 South Royal Street
Owner Tele: (251)433-1677

COLONIAL TRAILWAYS BUS STATION (Continued) **U001296898**

Tank:

Tank No:	1
Tank ID:	3859
Tank Status:	**Permanently Out of Use**
Tank Capacity:	Unknown
Date Installed:	01/01/1960
Substance:	Gasoline
Reported Release:	Yes
Close Type:	Closed
Date Removed:	06/15/1985
Close Type:	06/15/1985
Tank Material:	Asphalt Coated or Bare Steel
2nd Containmnt:	None
Tank Lead Detection:	N/A
Overfill Protection:	No
Spill Prevention:	No

Pipe:

Tank No:	1
Tank Id:	3859
Pipe Id:	1
Pipe Status:	Permanently Out of Use
Type Of Closure:	Closed
Pipe Material Construction:	Unknown
Secondary Pipe Material:	None
Piping Type:	N/A
Pipe Leak Detection:	Not Listed

Tank:

Tank No:	2
Tank ID:	3860
Tank Status:	**Permanently Out of Use**
Tank Capacity:	Unknown
Date Installed:	01/01/1960
Substance:	Gasoline
Reported Release:	Yes
Close Type:	Closed
Date Removed:	06/15/1985
Close Type:	06/15/1985
Tank Material:	Asphalt Coated or Bare Steel
2nd Containmnt:	None
Tank Lead Detection:	N/A
Overfill Protection:	No
Spill Prevention:	No

Pipe:

Tank No:	2
Tank Id:	3860
Pipe Id:	2
Pipe Status:	Permanently Out of Use
Type Of Closure:	Closed
Pipe Material Construction:	Unknown
Secondary Pipe Material:	None
Piping Type:	N/A
Pipe Leak Detection:	Not Listed

COLONIAL TRAILWAYS BUS STATION (Continued) **U001296898**

Tank:

Tank No:	3
Tank ID:	3861
Tank Status:	**Permanently Out of Use**
Tank Capacity:	4000
Date Installed:	01/01/1960
Substance:	Gasoline
Reported Release:	Yes
Close Type:	Closed
Date Removed:	06/15/1985
Close Type:	06/15/1985
Tank Material:	Asphalt Coated or Bare Steel
2nd Containmnt:	None
Tank Lead Detection:	N/A
Overfill Protection:	No
Spill Prevention:	No

Pipe:

Tank No:	3
Tank Id:	3861
Pipe Id:	3
Pipe Status:	Permanently Out of Use
Type Of Closure:	Closed
Pipe Material Construction:	Unknown
Secondary Pipe Material:	None
Piping Type:	N/A
Pipe Leak Detection:	Not Listed

Tank:

Tank No:	4
Tank ID:	3862
Tank Status:	**Permanently Out of Use**
Tank Capacity:	1000
Date Installed:	01/01/1960
Substance:	Gasoline
Reported Release:	Yes
Close Type:	Closed
Date Removed:	06/15/1985
Close Type:	06/15/1985
Tank Material:	Asphalt Coated or Bare Steel
2nd Containmnt:	None
Tank Lead Detection:	N/A
Overfill Protection:	No
Spill Prevention:	No

Pipe:

Tank No:	4
Tank Id:	3862
Pipe Id:	4
Pipe Status:	Permanently Out of Use
Type Of Closure:	Closed
Pipe Material Construction:	Unknown
Secondary Pipe Material:	None
Piping Type:	N/A
Pipe Leak Detection:	Not Listed

E36 North 1/8-1/4 0.188 mi. 992 ft. | **COLONIAL TRAILWAYS BUS STATION** | **FINDS** | **1016019013**
2805 13TH STREET | **N/A**
GULFPORT, MS 39501

Site 2 of 8 in cluster E

Relative: Higher

Actual: 23 ft.

FINDS:

Registry ID: 110044510320

Environmental Interest/Information System
MS-ENSITE (Mississippi - Tools For Environmental Management And Protection Organizations). Mississippi Department of Environmental Quality (MDEQ) Office of Pollution Control's (OPC) maintains enSite. It is the electronic Environmental Site Information System that that regulates compliance assurance, permitting, activity tracking, and maintenance of a single agency interest-link to definition master file.

E37 North 1/8-1/4 0.188 mi. 992 ft. | **COLONIAL TRAILWAYS BUS STATION** | **RGA LUST** | **S116268987**
2805 13TH STREET | **N/A**
GULFPORT, MS

Site 3 of 8 in cluster E

Relative: Higher

Actual: 23 ft.

RGA LUST:

2012	COLONIAL TRAILWAYS BUS STATION	2805 13TH STREET
2011	COLONIAL TRAILWAYS BUS STATION	2805 13TH STREET
2010	COLONIAL TRAILWAYS BUS STATION	2805 13TH STREET
2009	COLONIAL TRAILWAYS BUS STATION	2805 13TH STREET
2008	COLONIAL TRAILWAYS BUS STATION	2805 13TH STREET
2007	COLONIAL TRAILWAYS BUS STATION	2805 13TH STREET
2006	COLONIAL TRAILWAYS BUS STATION	2805 13TH STREET
2005	COLONIAL TRAILWAYS BUS STATION	2805 13TH STREET
2004	COLONIAL TRAILWAYS BUS STATION	2805 13TH STREET
2003	COLONIAL TRAILWAYS BUS STATION	2805 13TH STREET
2002	COLONIAL TRAILWAYS BUS STATION	2805 13TH STREET
2001	COLONIAL TRAILWAYS BUS STATION	2805 13TH STREET

E38 North 1/8-1/4 0.201 mi. 1063 ft. | **MOSERS AUTO SERVICE** | **RCRA-CESQG** | **1004743237**
2800 13TH STREET | **MSD985971837**
GULFPORT, MS 39501

Site 4 of 8 in cluster E

Relative: Higher

Actual: 23 ft.

RCRA-CESQG:

Date form received by agency:	04/05/1991
Facility name:	MOSERS AUTO SERVICE
Facility address:	2800 13TH STREET GULFPORT, MS 39501
EPA ID:	MSD985971837
Mailing address:	13TH STREET GULFPORT, MS 39501
Contact:	RICHARD MOSER
Contact address:	2800 13TH STREET GULFPORT, MS 39501
Contact country:	US
Contact telephone:	(601) 864-4586

MOSERS AUTO SERVICE (Continued) **1004743237**

Contact email: Not reported
EPA Region: 04
Classification: Conditionally Exempt Small Quantity Generator
Description: Handler: generates 100 kg or less of hazardous waste per calendar month, and accumulates 1000 kg or less of hazardous waste at any time; or generates 1 kg or less of acutely hazardous waste per calendar month, and accumulates at any time: 1 kg or less of acutely hazardous waste; or 100 kg or less of any residue or contaminated soil, waste or other debris resulting from the cleanup of a spill, into or on any land or water, of acutely hazardous waste; or generates 100 kg or less of any residue or contaminated soil, waste or other debris resulting from the cleanup of a spill, into or on any land or water, of acutely hazardous waste during any calendar month, and accumulates at any time: 1 kg or less of acutely hazardous waste; or 100 kg or less of any residue or contaminated soil, waste or other debris resulting from the cleanup of a spill, into or on any land or water, of acutely hazardous waste

Owner/Operator Summary:
Owner/operator name: RICHARD MOSER
Owner/operator address: 2800 13TH STREET
GULFPORT, MS 39501
Owner/operator country: Not reported
Owner/operator telephone: (601) 864-4586
Legal status: Private
Owner/Operator Type: Owner
Owner/Op start date: Not reported
Owner/Op end date: Not reported

Handler Activities Summary:
U.S. importer of hazardous waste: No
Mixed waste (haz. and radioactive): No
Recycler of hazardous waste: No
Transporter of hazardous waste: No
Treater, storer or disposer of HW: No
Underground injection activity: No
On-site burner exemption: No
Furnace exemption: No
Used oil fuel burner: No
Used oil processor: No
User oil refiner: No
Used oil fuel marketer to burner: No
Used oil Specification marketer: No
Used oil transfer facility: No
Used oil transporter: No

. Waste code: D001
. Waste name: IGNITABLE WASTE

. Waste code: F001
. Waste name: THE FOLLOWING SPENT HALOGENATED SOLVENTS USED IN DEGREASING: TETRACHLOROETHYLENE, TRICHLORETHYLENE, METHYLENE CHLORIDE, 1,1,1-TRICHLOROETHANE, CARBON TETRACHLORIDE AND CHLORINATED FLUOROCARBONS; ALL SPENT SOLVENT MIXTURES/BLENDS USED IN DEGREASING CONTAINING, BEFORE USE, A TOTAL OF TEN PERCENT OR MORE (BY VOLUME) OF ONE OR MORE OF THE ABOVE HALOGENATED SOLVENTS OR THOSE SOLVENTS LISTED

MOSERS AUTO SERVICE (Continued) **1004743237**

IN F002, F004, AND F005; AND STILL BOTTOMS FROM THE RECOVERY OF THESE SPENT SOLVENTS AND SPENT SOLVENT MIXTURES.

Violation Status: No violations found

E39
North
1/8-1/4
0.201 mi.
1063 ft.

K AND K PERFORMANCE **FINDS** **1016131963**
2800 13TH STREET **N/A**
GULFPORT, MS 39501

Site 5 of 8 in cluster E

Relative:
Higher

Actual:
23 ft.

FINDS:

Registry ID: 110002221355

Environmental Interest/Information System
MS-ENSITE (Mississippi - Tools For Environmental Management And Protection Organizations). Mississippi Department of Environmental Quality (MDEQ) Office of Pollution Control's (OPC) maintains enSite. It is the electronic Environmental Site Information System that that regulates compliance assurance, permitting, activity tracking, and maintenance of a single agency interest-link to definition master file.

RCRAInfo is a national information system that supports the Resource Conservation and Recovery Act (RCRA) program through the tracking of events and activities related to facilities that generate, transport, and treat, store, or dispose of hazardous waste. RCRAInfo allows RCRA program staff to track the notification, permit, compliance, and corrective action activities required under RCRA.

E40
North
1/8-1/4
0.201 mi.
1063 ft.

K & K PERFORMANCE SHOP **RCRA-CESQG** **1004743354**
2800 13TH ST **MSD985976000**
GULFPORT, MS 39501

Site 6 of 8 in cluster E

Relative:
Higher

Actual:
23 ft.

RCRA-CESQG:

Date form received by agency:	09/06/1993
Facility name:	K & K PERFORMANCE SHOP
Facility address:	2800 13TH ST GULFPORT, MS 39501
EPA ID:	MSD985976000
Mailing address:	13TH ST GULFPORT, MS 39501
Contact:	KEITH HELTON
Contact address:	2800 13TH ST GULFPORT, MS 39501
Contact country:	US
Contact telephone:	(601) 867-2047
Contact email:	Not reported
EPA Region:	04
Classification:	Conditionally Exempt Small Quantity Generator
Description:	Handler: generates 100 kg or less of hazardous waste per calendar month, and accumulates 1000 kg or less of hazardous waste at any time; or generates 1 kg or less of acutely hazardous waste per calendar

K & K PERFORMANCE SHOP (Continued) **1004743354**

month, and accumulates at any time: 1 kg or less of acutely hazardous waste; or 100 kg or less of any residue or contaminated soil, waste or other debris resulting from the cleanup of a spill, into or on any land or water, of acutely hazardous waste; or generates 100 kg or less of any residue or contaminated soil, waste or other debris resulting from the cleanup of a spill, into or on any land or water, of acutely hazardous waste during any calendar month, and accumulates at any time: 1 kg or less of acutely hazardous waste; or 100 kg or less of any residue or contaminated soil, waste or other debris resulting from the cleanup of a spill, into or on any land or water, of acutely hazardous waste

Owner/Operator Summary:

Owner/operator name:	K&K PERFORMANCE SHOP
Owner/operator address:	2800 13TH STREET GULFPORT, MS 39501
Owner/operator country:	Not reported
Owner/operator telephone:	(601) 867-2047
Legal status:	Private
Owner/Operator Type:	Owner
Owner/Op start date:	Not reported
Owner/Op end date:	Not reported

Handler Activities Summary:

U.S. importer of hazardous waste:	No
Mixed waste (haz. and radioactive):	No
Recycler of hazardous waste:	No
Transporter of hazardous waste:	No
Treater, storer or disposer of HW:	No
Underground injection activity:	No
On-site burner exemption:	No
Furnace exemption:	No
Used oil fuel burner:	No
Used oil processor:	No
User oil refiner:	No
Used oil fuel marketer to burner:	No
Used oil Specification marketer:	No
Used oil transfer facility:	No
Used oil transporter:	No

. Waste code: D001
. Waste name: IGNITABLE WASTE

. Waste code: F001
. Waste name: THE FOLLOWING SPENT HALOGENATED SOLVENTS USED IN DEGREASING: TETRACHLOROETHYLENE, TRICHLORETHYLENE, METHYLENE CHLORIDE, 1,1,1-TRICHLOROETHANE, CARBON TETRACHLORIDE AND CHLORINATED FLUOROCARBONS; ALL SPENT SOLVENT MIXTURES/BLENDS USED IN DEGREASING CONTAINING, BEFORE USE, A TOTAL OF TEN PERCENT OR MORE (BY VOLUME) OF ONE OR MORE OF THE ABOVE HALOGENATED SOLVENTS OR THOSE SOLVENTS LISTED IN F002, F004, AND F005; AND STILL BOTTOMS FROM THE RECOVERY OF THESE SPENT SOLVENTS AND SPENT SOLVENT MIXTURES.

Violation Status: No violations found

E41 North 1/8-1/4 0.201 mi. 1063 ft. | **MOSERS AUTO SERVICE**
2800 13TH STREET
GULFPORT, MS 39501

FINDS | **1016613168**
N/A

Site 7 of 8 in cluster E

Relative: Higher

Actual: 23 ft.

FINDS:

Registry ID: 110002223503

Environmental Interest/Information System

RCRAInfo is a national information system that supports the Resource Conservation and Recovery Act (RCRA) program through the tracking of events and activities related to facilities that generate, transport, and treat, store, or dispose of hazardous waste. RCRAInfo allows RCRA program staff to track the notification, permit, compliance, and corrective action activities required under RCRA.

MS-ENSITE (Mississippi - Tools For Environmental Management And Protection Organizations). Mississippi Department of Environmental Quality (MDEQ) Office of Pollution Control's (OPC) maintains enSite. It is the electronic Environmental Site Information System that that regulates compliance assurance, permitting, activity tracking, and maintenance of a single agency interest-link to definition master file.

E42 North 1/8-1/4 0.218 mi. 1153 ft. | **1325 28TH AVENUE**
1325 28TH AVENUE
GULFPORT, MS 39501

FINDS | **1016003419**
N/A

Site 8 of 8 in cluster E

Relative: Higher

Actual: 23 ft.

FINDS:

Registry ID: 110044414577

Environmental Interest/Information System

MS-ENSITE (Mississippi - Tools For Environmental Management And Protection Organizations). Mississippi Department of Environmental Quality (MDEQ) Office of Pollution Control's (OPC) maintains enSite. It is the electronic Environmental Site Information System that that regulates compliance assurance, permitting, activity tracking, and maintenance of a single agency interest-link to definition master file.

F43 NNE 1/8-1/4 0.219 mi. 1155 ft. | **ASTRO LINCOLN-MERCURY**
2617 13TH STREET
GULFPORT, MS 39502

RCRA-CESQG | **1004743048**
MSD985968221

Site 1 of 5 in cluster F

Relative: Higher

Actual: 20 ft.

RCRA-CESQG:
Date form received by agency: 02/12/1996
Facility name: ASTRO LINCOLN-MERCURY
Facility address: 2617 13TH STREET
GULFPORT, MS 39502

ASTRO LINCOLN-MERCURY (Continued) **1004743048**

EPA ID:	MSD985968221
Mailing address:	P. O. BOX 380 GULFPORT, MS 39501
Contact:	FRANK MCCORMICK
Contact address:	2617 13TH STREET GULFPORT, MS 39502
Contact country:	US
Contact telephone:	(601) 863-8762
Contact email:	Not reported
EPA Region:	04
Classification:	Conditionally Exempt Small Quantity Generator
Description:	Handler: generates 100 kg or less of hazardous waste per calendar month, and accumulates 1000 kg or less of hazardous waste at any time; or generates 1 kg or less of acutely hazardous waste per calendar month, and accumulates at any time: 1 kg or less of acutely hazardous waste; or 100 kg or less of any residue or contaminated soil, waste or other debris resulting from the cleanup of a spill, into or on any land or water, of acutely hazardous waste; or generates 100 kg or less of any residue or contaminated soil, waste or other debris resulting from the cleanup of a spill, into or on any land or water, of acutely hazardous waste during any calendar month, and accumulates at any time: 1 kg or less of acutely hazardous waste; or 100 kg or less of any residue or contaminated soil, waste or other debris resulting from the cleanup of a spill, into or on any land or water, of acutely hazardous waste

Owner/Operator Summary:

Owner/operator name:	ASTRO LINCOLN MERCURY OF MS
Owner/operator address:	2617 13TH STREET GULFPORT, MS 39502
Owner/operator country:	Not reported
Owner/operator telephone:	(601) 863-8762
Legal status:	Private
Owner/Operator Type:	Owner
Owner/Op start date:	Not reported
Owner/Op end date:	Not reported

Handler Activities Summary:

U.S. importer of hazardous waste:	No
Mixed waste (haz. and radioactive):	No
Recycler of hazardous waste:	No
Transporter of hazardous waste:	No
Treater, storer or disposer of HW:	No
Underground injection activity:	No
On-site burner exemption:	No
Furnace exemption:	No
Used oil fuel burner:	No
Used oil processor:	No
User oil refiner:	No
Used oil fuel marketer to burner:	No
Used oil Specification marketer:	No
Used oil transfer facility:	No
Used oil transporter:	No

. Waste code: D001
. Waste name: IGNITABLE WASTE

ASTRO LINCOLN-MERCURY (Continued) **1004743048**

Violation Status: No violations found

F44 NNE 1/8-1/4 0.219 mi. 1155 ft. **FORD DEALERSHIP** **UST** **U001294748**
2617 13TH STREET **N/A**
GULFPORT, MS 39501

Site 2 of 5 in cluster F

Relative: Higher

Actual: 20 ft.

UST:

Facility ID:	1425
Facility Status:	Inactive
Latitude:	34 22' 17.4000"
Longitude:	88 42' 27.3000"
Permanently Out of Use Tanks:	1
Active Tanks:	0
AIID:	4659
Owner Name:	Bubba Oustalet Investment Company
Owner Address:	2617 13th Street
Owner Tele:	(228)863-5525

Tank:

Tank No:	1
Tank ID:	3311
Tank Status:	**Permanently Out of Use**
Tank Capacity:	1000
Date Installed:	01/01/1936
Substance:	Used Oil
Reported Release:	Not reported
Close Type:	Closed
Date Removed:	01/01/1982
Close Type:	01/01/1982
Tank Material:	Unknown
2nd Containmnt:	None
Tank Lead Detection:	N/A
Overfill Protection:	No
Spill Prevention:	No

F45 NNE 1/8-1/4 0.219 mi. 1155 ft. **ASTRO LINCOLN MERCURY** **FINDS** **1016632825**
2617 13TH STREET **N/A**
GULFPORT, MS 39501

Site 3 of 5 in cluster F

Relative: Higher

Actual: 20 ft.

FINDS:

Registry ID: 110002221667

Environmental Interest/Information System

RCRAInfo is a national information system that supports the Resource Conservation and Recovery Act (RCRA) program through the tracking of events and activities related to facilities that generate, transport, and treat, store, or dispose of hazardous waste. RCRAInfo allows RCRA program staff to track the notification, permit, compliance, and corrective action activities required under RCRA.

MS-ENSITE (Mississippi - Tools For Environmental Management And Protection Organizations). Mississippi Department of Environmental

ASTRO LINCOLN MERCURY (Continued) **1016632825**

Quality (MDEQ) Office of Pollution Control's (OPC) maintains enSite. It is the electronic Environmental Site Information System that that regulates compliance assurance, permitting, activity tracking, and maintenance of a single agency interest-link to definition master file.

G46
NE
1/8-1/4
0.229 mi.
1207 ft.

PO BOX 1689 ON EAST PIER, INTERSECT. OF HWY 90 AND HWY 49
GULFPORT, MS

Site 1 of 3 in cluster G

Relative:
Higher

Actual:
16 ft.

ERNS **90164407**
N/A

Click this hyperlink while viewing on your computer to access additional ERNS detail in the EDR Site Report.

G47
NE
1/8-1/4
0.230 mi.
1215 ft.

WHITNEY NATIONAL BANK
1300 25TH AVENUE
GULFPORT, MS 39501

Site 2 of 3 in cluster G

Relative:
Higher

Actual:
16 ft.

FINDS **1016013480**
N/A

FINDS:

Registry ID: 110044601561

Environmental Interest/Information System

MS-ENSITE (Mississippi - Tools For Environmental Management And Protection Organizations). Mississippi Department of Environmental Quality (MDEQ) Office of Pollution Control's (OPC) maintains enSite. It is the electronic Environmental Site Information System that that regulates compliance assurance, permitting, activity tracking, and maintenance of a single agency interest-link to definition master file.

H48
NNW
1/8-1/4
0.233 mi.
1228 ft.

AMERIPRIDE SERVICES
1329 29TH AVENUE
GULFPORT, MS 39501

Site 1 of 3 in cluster H

Relative:
Higher

Actual:
26 ft.

FINDS **1017364096**
N/A

FINDS:

Registry ID: 110060281840

Environmental Interest/Information System

US EPA Assessment, Cleanup and Redevelopment Exchange System (ACRES) is an federal online database for Brownfields Grantees to electronically submit data directly to EPA.

H49 NNW 1/8-1/4 0.233 mi. 1228 ft. | **AMERIPRIDE SERVICES**
1329 29TH AVENUE
GULFPORT, MS 39501 | **US BROWNFIELDS** | **1016679601**
N/A

Site 2 of 3 in cluster H

Relative: Higher

Actual: 26 ft.

US BROWNFIELDS:

Recipient name:	Gulfport, City of
Grant type:	Assessment
Property name:	AMERIPRIDE SERVICES
Property #:	0811L-01-015.000
Parcel size:	.38
Property Description:	Unoccupied property with ten groundwater monitor wells. Previous use as machine shop, Coca-Cola bottling, laundry company, vehicle maintenance shop. Most recent groundwater sampling event performed in January 2012 indicated trichloroethene concetrations in groundwater exceeding the Mississippi Department of Environmental Quality target remedial goal.
Latitude:	30.3679166
Longitude:	-89.0963055
HCM label:	Address Matching-House Number
Map scale:	Not reported
Point of reference:	Entrance Point of a Facility or Station
Datum:	North American Datum of 1983
ACRES property ID:	172861
Start date:	Not reported
Completed date:	Not reported
Acres cleaned up:	Not reported
Cleanup funding:	Not reported
Cleanup funding source:	Not reported
Assessment funding:	3967
Assessment funding source:	US EPA - Brownfields Assessment Cooperative Agreement
Redevelopment funding:	Not reported
Redev. funding source:	Not reported
Redev. funding entity name:	Not reported
Redevelopment start date:	Not reported
Assessment funding entity:	EPA
Cleanup funding entity:	Not reported
Grant type:	H
Accomplishment type:	Phase I Environmental Assessment
Accomplishment count:	1
Cooperative agreement #:	95482611
Ownership entity:	Private
Current owner:	AmeriPride Services, Inc.
Did owner change:	N
Cleanup required:	Unknown
Video available:	No
Photo available:	Yes
Institutional controls required:	U
IC Category proprietary controls:	Not reported
IC cat. info. devices:	Not reported
IC cat. gov. controls:	Not reported
IC cat. enforcement permit tools:	Not reported
IC in place date:	Not reported
IC in place:	No
State/tribal program date:	Not reported
State/tribal program ID:	Not reported
State/tribal NFA date:	Not reported
Air contaminated:	Not reported

AMERIPRIDE SERVICES (Continued) **1016679601**

Air cleaned:	Not reported
Asbestos found:	Not reported
Asbestos cleaned:	Not reported
Controled substance found:	Not reported
Controled substance cleaned:	Not reported
Drinking water affected:	Not reported
Drinking water cleaned:	Not reported
Groundwater affected:	Not reported
Groundwater cleaned:	Not reported
Lead contaminant found:	Not reported
Lead cleaned up:	Not reported
No media affected:	Not reported
Unknown media affected:	Y
Other cleaned up:	Not reported
Other metals found:	Not reported
Other metals cleaned:	Not reported
Other contaminants found:	Not reported
Other contams found description:	Not reported
PAHs found:	Not reported
PAHs cleaned up:	Not reported
PCBs found:	Not reported
PCBs cleaned up:	Not reported
Petro products found:	Not reported
Petro products cleaned:	Not reported
Sediments found:	Not reported
Sediments cleaned:	Not reported
Soil affected:	Not reported
Soil cleaned up:	Not reported
Surface water cleaned:	Not reported
VOCs found:	Not reported
VOCs cleaned:	Not reported
Cleanup other description:	Not reported
Num. of cleanup and re-dev. jobs:	Not reported
Past use greenspace acreage:	Not reported
Past use residential acreage:	Not reported
Past use commercial acreage:	Not reported
Past use industrial acreage:	.38
Future use greenspace acreage:	Not reported
Future use residential acreage:	Not reported
Future use commercial acreage:	Not reported
Future use industrial acreage:	Not reported
Greenspace acreage and type:	Not reported
Superfund Fed. landowner flag:	Not reported
Arsenic cleaned up:	Not reported
Cadmium cleaned up:	Not reported
Chromium cleaned up:	Not reported
Copper cleaned up:	Not reported
Iron cleaned up:	Not reported
mercury cleaned up:	Not reported
nickel cleaned up:	Not reported
No clean up:	Not reported
Pesticides cleaned up:	Not reported
Selenium cleaned up:	Not reported
SVOCs cleaned up:	Not reported
Unknown clean up:	Not reported
Arsenic contaminant found:	Not reported
Cadmium contaminant found:	Not reported

AMERIPRIDE SERVICES (Continued) **1016679601**

Chromium contaminant found:	Not reported
Copper contaminant found:	Not reported
Iron contaminant found:	Not reported
Mercury contaminant found:	Not reported
Nickel contaminant found:	Not reported
No contaminant found:	Not reported
Pesticides contaminant found:	Not reported
Selenium contaminant found:	Not reported
SVOCs contaminant found:	Not reported
Unknown contaminant found:	Not reported
Future Use: Multistory	Not reported
Media affected Bluiding Material:	Not reported
Media affected indoor air:	Not reported
Building material media cleaned up:	Not reported
Indoor air media cleaned up:	Not reported
Unknown media cleaned up:	Not reported
Past Use: Multistory	Not reported

I50 **MACS QUICK STOP** **FINDS** **1016020148**
NNW **1301 30TH AVENUE** **N/A**
1/8-1/4 **GULFPORT, MS 39501**
0.234 mi.
1233 ft. **Site 1 of 7 in cluster I**

Relative:
Higher

Actual:
23 ft.

FINDS:

Registry ID: 110044624671

Environmental Interest/Information System
MS-ENSITE (Mississippi - Tools For Environmental Management And Protection Organizations). Mississippi Department of Environmental Quality (MDEQ) Office of Pollution Control's (OPC) maintains enSite. It is the electronic Environmental Site Information System that that regulates compliance assurance, permitting, activity tracking, and maintenance of a single agency interest-link to definition master file.

I51 **MAC'S QUICK STOP** **RGA LUST** **S116271760**
NNW **1301 30TH AVENUE** **N/A**
1/8-1/4 **GULFPORT, MS**
0.234 mi.
1233 ft. **Site 2 of 7 in cluster I**

Relative:
Higher

Actual:
23 ft.

RGA LUST:

2012	MAC'S QUICK STOP	1301 30TH AVENUE
2011	MAC'S QUICK STOP	1301 30TH AVENUE
2010	MAC'S QUICK STOP	1301 30TH AVENUE
2009	MAC'S QUICK STOP	1301 30TH AVENUE
2008	MAC'S QUICK STOP	1301 30TH AVENUE
2007	MAC'S QUICK STOP	1301 30TH AVENUE
2006	MAC'S QUICK STOP	1301 30TH AVENUE
2005	MAC'S QUICK STOP	1301 30TH AVENUE
2004	MAC'S QUICK STOP	1301 30TH AVENUE
2003	MAC'S QUICK STOP	1301 30TH AVENUE
2002	MAC'S QUICK STOP	1301 30TH AVENUE

MAC'S QUICK STOP (Continued) **S116271760**

2001	MAC'S QUICK STOP	1301 30TH AVENUE
2000	MAC'S QUICK STOP	1301 30TH AVENUE
1999	MAC'S QUICK STOP	1301 30TH AVENUE
1998	MAC'S QUICK STOP	1301 30TH AVENUE

I52 NNW 1/8-1/4 0.234 mi. 1233 ft. **MAC'S QUICK STOP** **LUST U001297606**
1301 30TH AVENUE **UST N/A**
GULFPORT, MS 39501

Site 3 of 7 in cluster I

Relative: Higher

Actual: 23 ft.

Facility Id:	4478
Facility Satus:	Inactive
Lust Status:	Closed
AIID:	26155
Event #:	1
Project Manager:	Heather Pitts
Date Of Report:	11/06/1997
Trust Fund Status:	STFS
Confirmed On:	10/13/1997
NFA Date:	03/21/2003

UST:

Facility ID:	4478
Facility Status:	Inactive
Latitude:	30 22' 2.5900"
Longitude:	89 5' 53.0600"
Permanently Out of Use Tanks:	2
Active Tanks:	0
AIID:	26155
Owner Name:	Thanh Peter Huynh
Owner Address:	1301 30th Avenue
Owner Tele:	(228)832-5056

Tank:

Tank No:	1
Tank ID:	11216
Tank Status:	**Permanently Out of Use**
Tank Capacity:	8000
Date Installed:	01/01/1981
Substance:	Gasoline
Reported Release:	Yes
Close Type:	Closed
Date Removed:	12/21/1998
Close Type:	12/22/1999
Tank Material:	Asphalt Coated or Bare Steel
2nd Containmnt:	None
Tank Lead Detection:	Groundwater/Vapor Monitoring
Overfill Protection:	No
Spill Prevention:	No

Pipe:

Tank No:	1
Tank Id:	11216
Pipe Id:	1
Pipe Status:	Permanently Out of Use
Type Of Closure:	Closed

MAC'S QUICK STOP (Continued) **U001297606**

Pipe Material Construction:	Bare/Galvanized Steel
Secondary Pipe Material:	None
Piping Type:	N/A
Pipe Leak Detection:	Groundwater/Vapor Monitoring

Tank:

Tank No:	2
Tank ID:	11217
Tank Status:	**Permanently Out of Use**
Tank Capacity:	8000
Date Installed:	01/01/1981
Substance:	Gasoline
Reported Release:	Yes
Close Type:	Closed
Date Removed:	12/21/1998
Close Type:	12/22/1999
Tank Material:	Asphalt Coated or Bare Steel
2nd Containmnt:	None
Tank Lead Detection:	Groundwater/Vapor Monitoring
Overfill Protection:	No
Spill Prevention:	No

Pipe:

Tank No:	2
Tank Id:	11217
Pipe Id:	2
Pipe Status:	Permanently Out of Use
Type Of Closure:	Closed
Pipe Material Construction:	Bare/Galvanized Steel
Secondary Pipe Material:	None
Piping Type:	N/A
Pipe Leak Detection:	Groundwater/Vapor Monitoring

G53 **BALCH & BINGHAM, LLP, LAW OFFICE** **ASBESTOS** **S117683051**
NE **1314 25TH STREET** **N/A**
1/8-1/4 **GULFPORT, MS 39501**
0.234 mi.
1236 ft. **Site 3 of 3 in cluster G**

Relative:
Higher

Actual:
16 ft.

ASBESTOS:

AI ID:	67284
SR No:	29
City:	GULFPORT
County:	Harrison
ACT Type:	Renovation
Branch:	Air Demolition and Renovation
SIC:	NONE SELECTED
Basin:	None
Start Date:	02/17/2015
Start Date 1:	02/04/2015
Date End:	01/01/1900
Mailing Address:	PO Box 130 Gulfport, MS 39501
Office of Pollution Control Name:	Not reported
Office of Pollution Control Assignment:	Not reported
Office of Pollution Control Phone:	Not reported

BALCH & BINGHAM, LLP, LAW OFFICE (Continued) **S117683051**

AI ID:	67284
SR No:	32
City:	GULFPORT
County:	Harrison
ACT Type:	Renovation
Branch:	Air Demolition and Renovation
SIC:	NONE SELECTED
Basin:	None
Start Date:	02/17/2015
Start Date 1:	02/04/2015
Date End:	01/01/1900
Mailing Address:	PO Box 130 Gulfport, MS 39501
Office of Pollution Control Name:	Not reported
Office of Pollution Control Assignment:	Not reported
Office of Pollution Control Phone:	Not reported

I54 **AMERIPRIDE LINEN & APPAREL SERVICES** **SHWS** **S107035326**
NNW **VCP** **N/A**
1/8-1/4 **GULFPORT, MS**
0.238 mi.
1255 ft. **Site 4 of 7 in cluster I**

Relative:
Higher

Actual:
23 ft.

SHWS:

Lat/Long (dms):	30 22 3 / 89 5 51
Site Size (acres):	<1
EPA ID:	Not reported
Project Manager:	Wallace, Thomas
Status:	**SNFA**
State No Further Action Date:	05/06/2015
Federal:	Not reported
Federal No Further Action Date:	Not reported
Soil Contamination:	No
Surface Water Contamination:	No
Ground Water Contamination:	Yes
Remediation Type:	Not reported
Surface Water Remediation:	Not reported
GW Remediation Type:	Not reported
Maj. Contaminant:	TCE
High Concentration:	4.30E-02
High Concentration Units:	mg/L
Institutional Control:	Not reported
Engineering Control:	Not reported
Voluntary Cleanups:	VEP

VCP:

Voluntary Cleanup VEP or BF:	VEP

I55 NNW 1/8-1/4 0.239 mi. 1261 ft. | **AMERIPRIDE LINEN AND APPAREL SERVICES** | **FINDS** | **1016619650** | **N/A**
1316 30TH AVENUE
GULFPORT, MS 39501

Site 5 of 7 in cluster I

Relative: Higher

Actual: 23 ft.

FINDS:

Registry ID: 110002215736

Environmental Interest/Information System

RCRAInfo is a national information system that supports the Resource Conservation and Recovery Act (RCRA) program through the tracking of events and activities related to facilities that generate, transport, and treat, store, or dispose of hazardous waste. RCRAInfo allows RCRA program staff to track the notification, permit, compliance, and corrective action activities required under RCRA.

MS-ENSITE (Mississippi - Tools For Environmental Management And Protection Organizations). Mississippi Department of Environmental Quality (MDEQ) Office of Pollution Control's (OPC) maintains enSite. It is the electronic Environmental Site Information System that that regulates compliance assurance, permitting, activity tracking, and maintenance of a single agency interest-link to definition master file.

I56 NNW 1/8-1/4 0.239 mi. 1261 ft. | **AMERICAN LINEN** | **RCRA-CESQG** | **1004743594** | **MSR000000356**
1316 30TH AVENUE
GULFPORT, MS 39501

Site 6 of 7 in cluster I

Relative: Higher

Actual: 23 ft.

RCRA-CESQG:

Date form received by agency:	03/24/1995
Facility name:	AMERICAN LINEN
Facility address:	1316 30TH AVENUE GULFPORT, MS 39501
EPA ID:	MSR000000356
Mailing address:	30TH AVENUE GULFPORT, MS 39501
Contact:	SAMUEL HOLMES
Contact address:	1316 30TH AVENUE GULFPORT, MS 39501
Contact country:	US
Contact telephone:	(601) 863-7272
Contact email:	Not reported
EPA Region:	04
Land type:	Private
Classification:	Conditionally Exempt Small Quantity Generator
Description:	Handler: generates 100 kg or less of hazardous waste per calendar month, and accumulates 1000 kg or less of hazardous waste at any time; or generates 1 kg or less of acutely hazardous waste per calendar month, and accumulates at any time: 1 kg or less of acutely hazardous waste; or 100 kg or less of any residue or contaminated soil, waste or other debris resulting from the cleanup of a spill, into or on any land or water, of acutely hazardous waste; or generates 100 kg or less of any residue or contaminated soil, waste or other debris resulting from the cleanup of a spill, into or on any land or water, of acutely hazardous waste during any calendar month, and accumulates at any

AMERICAN LINEN (Continued) **1004743594**

time: 1 kg or less of acutely hazardous waste; or 100 kg or less of any residue or contaminated soil, waste or other debris resulting from the cleanup of a spill, into or on any land or water, of acutely hazardous waste

Owner/Operator Summary:

Owner/operator name:	AMERICAN LINEN
Owner/operator address:	1316 30TH AVENUE GULFPORT, MS 39501
Owner/operator country:	Not reported
Owner/operator telephone:	(601) 863-7272
Legal status:	Private
Owner/Operator Type:	Owner
Owner/Op start date:	Not reported
Owner/Op end date:	Not reported

Handler Activities Summary:

U.S. importer of hazardous waste:	No
Mixed waste (haz. and radioactive):	No
Recycler of hazardous waste:	No
Transporter of hazardous waste:	No
Treater, storer or disposer of HW:	No
Underground injection activity:	No
On-site burner exemption:	No
Furnace exemption:	No
Used oil fuel burner:	No
Used oil processor:	No
User oil refiner:	No
Used oil fuel marketer to burner:	No
Used oil Specification marketer:	No
Used oil transfer facility:	No
Used oil transporter:	No

. Waste code: D001
. Waste name: IGNITABLE WASTE

Violation Status: No violations found

Evaluation Action Summary:

Evaluation date:	06/01/2007
Evaluation:	COMPLIANCE EVALUATION INSPECTION ON-SITE
Area of violation:	Not reported
Date achieved compliance:	Not reported
Evaluation lead agency:	State

Evaluation date:	05/19/2005
Evaluation:	COMPLIANCE EVALUATION INSPECTION ON-SITE
Area of violation:	Not reported
Date achieved compliance:	Not reported
Evaluation lead agency:	State

I57 NNW 1/8-1/4 0.239 mi. 1261 ft. | **AMERICAN LINEN SUPPLY COMPANY**
1316 30TH AVENUE
GULFPORT, MS 39501 | **UST** | **U001294790**
N/A

Site 7 of 7 in cluster I

Relative: Higher

Actual: 23 ft.

UST:

Facility ID:	1666
Facility Status:	Inactive
Latitude:	30 22' 3.0000"
Longitude:	89 5' 51.0000"
Permanently Out of Use Tanks:	4
Active Tanks:	0
AIID:	30344
Owner Name:	American Linen Supply Company
Owner Address:	1316 30th Avenue
Owner Tele:	(228)863-7272

Tank:

Tank No:	1
Tank ID:	3791
Tank Status:	**Permanently Out of Use**
Tank Capacity:	4000
Date Installed:	01/01/1960
Substance:	Gasoline
Reported Release:	Not reported
Close Type:	Closed
Date Removed:	12/01/1988
Close Type:	12/01/1988
Tank Material:	Asphalt Coated or Bare Steel
2nd Containmnt:	None
Tank Lead Detection:	N/A
Overfill Protection:	No
Spill Prevention:	No

Pipe:

Tank No:	1
Tank Id:	3791
Pipe Id:	1
Pipe Status:	Permanently Out of Use
Type Of Closure:	Closed
Pipe Material Construction:	Bare/Galvanized Steel
Secondary Pipe Material:	None
Piping Type:	N/A
Pipe Leak Detection:	Not Listed

Tank:

Tank No:	2
Tank ID:	3792
Tank Status:	**Permanently Out of Use**
Tank Capacity:	600
Date Installed:	01/01/1955
Substance:	Used Oil
Reported Release:	Not reported
Close Type:	Closed
Date Removed:	01/01/1968
Close Type:	01/01/1968

AMERICAN LINEN SUPPLY COMPANY (Continued) **U001294790**

Tank Material:	Asphalt Coated or Bare Steel
2nd Containmnt:	None
Tank Lead Detection:	N/A
Overfill Protection:	No
Spill Prevention:	No

Tank:

Tank No:	3
Tank ID:	3793
Tank Status:	**Permanently Out of Use**
Tank Capacity:	600
Date Installed:	01/01/1955
Substance:	Gasoline
Reported Release:	Not reported
Close Type:	Closed
Date Removed:	06/01/1987
Close Type:	06/01/1987
Tank Material:	Asphalt Coated or Bare Steel
2nd Containmnt:	None
Tank Lead Detection:	N/A
Overfill Protection:	No
Spill Prevention:	No

Pipe:

Tank No:	3
Tank Id:	3793
Pipe Id:	3
Pipe Status:	Permanently Out of Use
Type Of Closure:	Closed
Pipe Material Construction:	Bare/Galvanized Steel
Secondary Pipe Material:	None
Piping Type:	N/A
Pipe Leak Detection:	Not Listed

Tank:

Tank No:	4
Tank ID:	3794
Tank Status:	**Permanently Out of Use**
Tank Capacity:	600
Date Installed:	01/01/1955
Substance:	Gasoline
Reported Release:	Not reported
Close Type:	Closed
Date Removed:	01/01/1978
Close Type:	01/01/1978
Tank Material:	Asphalt Coated or Bare Steel
2nd Containmnt:	None
Tank Lead Detection:	N/A
Overfill Protection:	No
Spill Prevention:	No

Pipe:

Tank No:	4
Tank Id:	3794

AMERICAN LINEN SUPPLY COMPANY (Continued) **U001294790**

Pipe Id:	4
Pipe Status:	Permanently Out of Use
Type Of Closure:	Closed
Pipe Material Construction:	Bare/Galvanized Steel
Secondary Pipe Material:	None
Piping Type:	N/A
Pipe Leak Detection:	Not Listed

H58 **HIGH TECH SERVICES** **SHWS** **S111739349**
NNW **N/A**
1/8-1/4 **GULFPORT, MS**
0.243 mi.
1282 ft. **Site 3 of 3 in cluster H**

Relative:
Higher

Actual:
23 ft.

SHWS:

Lat/Long (dms):	30 22 3 / 89 5 51
Site Size (acres):	<1
EPA ID:	Not reported
Project Manager:	Not reported
Status:	**Not reported**
State No Further Action Date:	Not reported
Federal:	Not reported
Federal No Further Action Date:	Not reported
Soil Contamination:	No
Surface Water Contamination:	No
Ground Water Contamination:	Yes
Remediation Type:	Not reported
Surface Water Remediation:	Not reported
GW Remediation Type:	Not reported
Maj. Contaminant:	TCE
High Concentration:	4.50E+04
High Concentration Units:	mg/L
Institutional Control:	Not reported
Engineering Control:	Not reported
Voluntary Cleanups:	Not reported

J59 **BARRETTS CLEANERS** **SHWS** **S112272434**
NNE **N/A**
1/8-1/4 **GULFPORT, MS**
0.248 mi.
1310 ft. **Site 1 of 5 in cluster J**

Relative:
Higher

Actual:
23 ft.

SHWS:

Lat/Long (dms):	30 22 4 / 89 5 41
Site Size (acres):	1
EPA ID:	Not reported
Project Manager:	McKercher, Willie
Status:	**SNFA**
State No Further Action Date:	12/11/2013
Federal:	Not reported
Federal No Further Action Date:	Not reported
Soil Contamination:	Yes
Surface Water Contamination:	No
Ground Water Contamination:	Yes
Remediation Type:	Not reported

BARRETTS CLEANERS (Continued) **S112272434**

Surface Water Remediation:	Not reported
GW Remediation Type:	Not reported
Maj. Contaminant:	TPH-GRO
High Concentration:	2.66E+03
High Concentration Units:	mg/kg
Institutional Control:	Not reported
Engineering Control:	Not reported
Voluntary Cleanups:	Not reported

F60 **MDOT - AMERIPRIDE LINENS** **SHWS** **S106593184**
NNE **N/A**
1/8-1/4 **GULFPORT, MS**
0.248 mi.
1311 ft. **Site 4 of 5 in cluster F**

Relative:
Higher

Actual:
23 ft.

SHWS:

Lat/Long (dms):	30 22 3 / 89 5 38
Site Size (acres):	<1
EPA ID:	Not reported
Project Manager:	Wallace, Thomas
Status:	**SNFA/Reopened**
State No Further Action Date:	02/16/2005
Federal:	Not reported
Federal No Further Action Date:	Not reported
Soil Contamination:	No
Surface Water Contamination:	No
Ground Water Contamination:	No
Remediation Type:	Not reported
Surface Water Remediation:	Not reported
GW Remediation Type:	Not reported
Maj. Contaminant:	NO DATA
High Concentration:	Not reported
High Concentration Units:	Not reported
Institutional Control:	Not reported
Engineering Control:	Not reported
Voluntary Cleanups:	Not reported

F61 **ERNS** **2004724528**
NE **POB 40** **N/A**
1/4-1/2 **GULFPORT, MS 395O1**
0.251 mi.
1326 ft. **Site 5 of 5 in cluster F**

Relative:
Higher

Actual:
20 ft.

Click this hyperlink while viewing on your computer to access additional ERNS detail in the EDR Site Report.

J62 North 1/4-1/2 0.270 mi. 1425 ft. | **FORMER BARRETT CLEANERS 2711 14TH STREET GULFPORT, MS 39506** | **US BROWNFIELDS** | **1016456723 N/A**

Site 2 of 5 in cluster J

Relative: Higher

Actual: 25 ft.

US BROWNFIELDS:

Recipient name:	Gulfport, City of
Grant type:	Assessment
Property name:	FORMER BARRETT CLEANERS
Property #:	0811L-01-029.000
Parcel size:	.23
Property Description:	The property consists of approximately 0.23 acres in Section 9, Township 8 North, and Range 11 West. The property is identified as Parcel # 0811L-01-029.000, and is located at 2711 14th Street in Gulfport, Mississippi, latitude 30224.44 North, longitude 890543.44 West.At the time of the site reconnaissance performed on July 10, 2012, the property was improved with one 8,000-square foot vacant building. The historical use of the property as an automobile dealership/gasoline filling station and dry cleaners represents a recognized environmental condition.The property was surrounded by a railway, a vacant lot, a parking lot, and commercial properties.The property is owned by Bayou Gulf & Ventures, LLC.
Latitude:	30.367822
Longitude:	-89.09537
HCM label:	Address Matching-House Number
Map scale:	Not reported
Point of reference:	Entrance Point of a Facility or Station
Datum:	North American Datum of 1983
ACRES property ID:	150082
Start date:	Not reported
Completed date:	Not reported
Acres cleaned up:	Not reported
Cleanup funding:	Not reported
Cleanup funding source:	Not reported
Assessment funding:	5400
Assessment funding source:	US EPA - Brownfields Assessment Cooperative Agreement
Redevelopment funding:	Not reported
Redev. funding source:	Not reported
Redev. funding entity name:	Not reported
Redevelopment start date:	Not reported
Assessment funding entity:	EPA
Cleanup funding entity:	Not reported
Grant type:	H
Accomplishment type:	Phase II Environmental Assessment
Accomplishment count:	0
Cooperative agreement #:	95482611
Ownership entity:	Private
Current owner:	Bayou Gulf & Ventures,LLC
Did owner change:	N
Cleanup required:	No
Video available:	No
Photo available:	Yes
Institutional controls required:	N
IC Category proprietary controls:	Not reported
IC cat. info. devices:	Not reported
IC cat. gov. controls:	Not reported
IC cat. enforcement permit tools:	Not reported
IC in place date:	Not reported

FORMER BARRETT CLEANERS (Continued) **1016456723**

IC in place:	No
State/tribal program date:	Not reported
State/tribal program ID:	Not reported
State/tribal NFA date:	Not reported
Air contaminated:	Not reported
Air cleaned:	Not reported
Asbestos found:	Not reported
Asbestos cleaned:	Not reported
Controled substance found:	Not reported
Controled substance cleaned:	Not reported
Drinking water affected:	Not reported
Drinking water cleaned:	Not reported
Groundwater affected:	Not reported
Groundwater cleaned:	Not reported
Lead contaminant found:	Not reported
Lead cleaned up:	Not reported
No media affected:	Y
Unknown media affected:	Not reported
Other cleaned up:	Not reported
Other metals found:	Not reported
Other metals cleaned:	Not reported
Other contaminants found:	Not reported
Other contams found description:	Not reported
PAHs found:	Not reported
PAHs cleaned up:	Not reported
PCBs found:	Not reported
PCBs cleaned up:	Not reported
Petro products found:	Not reported
Petro products cleaned:	Not reported
Sediments found:	Not reported
Sediments cleaned:	Not reported
Soil affected:	Not reported
Soil cleaned up:	Not reported
Surface water cleaned:	Not reported
VOCs found:	Not reported
VOCs cleaned:	Not reported
Cleanup other description:	Not reported
Num. of cleanup and re-dev. jobs:	Not reported
Past use greenspace acreage:	Not reported
Past use residential acreage:	Not reported
Past use commercial acreage:	.23
Past use industrial acreage:	Not reported
Future use greenspace acreage:	Not reported
Future use residential acreage:	Not reported
Future use commercial acreage:	Not reported
Future use industrial acreage:	Not reported
Greenspace acreage and type:	Not reported
Superfund Fed. landowner flag:	Not reported
Arsenic cleaned up:	Not reported
Cadmium cleaned up:	Not reported
Chromium cleaned up:	Not reported
Copper cleaned up:	Not reported
Iron cleaned up:	Not reported
mercury cleaned up:	Not reported
nickel cleaned up:	Not reported
No clean up:	Not reported
Pesticides cleaned up:	Not reported

FORMER BARRETT CLEANERS (Continued) **1016456723**

Selenium cleaned up:	Not reported
SVOCs cleaned up:	Not reported
Unknown clean up:	Not reported
Arsenic contaminant found:	Not reported
Cadmium contaminant found:	Not reported
Chromium contaminant found:	Not reported
Copper contaminant found:	Not reported
Iron contaminant found:	Not reported
Mercury contaminant found:	Not reported
Nickel contaminant found:	Not reported
No contaminant found:	Not reported
Pesticides contaminant found:	Not reported
Selenium contaminant found:	Not reported
SVOCs contaminant found:	Not reported
Unknown contaminant found:	Not reported
Future Use: Multistory	Not reported
Media affected Bluiding Material:	Not reported
Media affected indoor air:	Not reported
Building material media cleaned up:	Not reported
Indoor air media cleaned up:	Not reported
Unknown media cleaned up:	Not reported
Past Use: Multistory	Not reported

Recipient name:	Gulfport, City of
Grant type:	Assessment
Property name:	FORMER BARRETT CLEANERS
Property #:	0811L-01-029.000
Parcel size:	.23
Property Description:	The property consists of approximately 0.23 acres in Section 9, Township 8 North, and Range 11 West. The property is identified as Parcel # 0811L-01-029.000, and is located at 2711 14th Street in Gulfport, Mississippi, latitude 30224.44 North, longitude 890543.44 West.At the time of the site reconnaissance performed on July 10, 2012, the property was improved with one 8,000-square foot vacant building. The historical use of the property as an automobile dealership/gasoline filling station and dry cleaners represents a recognized environmental condition.The property was surrounded by a railway, a vacant lot, a parking lot, and commercial properties.The property is owned by Bayou Gulf & Ventures, LLC.
Latitude:	30.367822
Longitude:	-89.09537
HCM label:	Address Matching-House Number
Map scale:	Not reported
Point of reference:	Entrance Point of a Facility or Station
Datum:	North American Datum of 1983
ACRES property ID:	150082
Start date:	Not reported
Completed date:	Not reported
Acres cleaned up:	Not reported
Cleanup funding:	Not reported
Cleanup funding source:	Not reported
Assessment funding:	6870
Assessment funding source:	US EPA - Brownfields Assessment Cooperative Agreement
Redevelopment funding:	Not reported
Redev. funding source:	Not reported
Redev. funding entity name:	Not reported
Redevelopment start date:	Not reported

FORMER BARRETT CLEANERS (Continued) **1016456723**

Assessment funding entity:	EPA
Cleanup funding entity:	Not reported
Grant type:	H
Accomplishment type:	Phase I Environmental Assessment
Accomplishment count:	1
Cooperative agreement #:	95482611
Ownership entity:	Private
Current owner:	Bayou Gulf & Ventures,LLC
Did owner change:	N
Cleanup required:	No
Video available:	No
Photo available:	Yes
Institutional controls required:	N
IC Category proprietary controls:	Not reported
IC cat. info. devices:	Not reported
IC cat. gov. controls:	Not reported
IC cat. enforcement permit tools:	Not reported
IC in place date:	Not reported
IC in place:	No
State/tribal program date:	Not reported
State/tribal program ID:	Not reported
State/tribal NFA date:	Not reported
Air contaminated:	Not reported
Air cleaned:	Not reported
Asbestos found:	Not reported
Asbestos cleaned:	Not reported
Controled substance found:	Not reported
Controled substance cleaned:	Not reported
Drinking water affected:	Not reported
Drinking water cleaned:	Not reported
Groundwater affected:	Not reported
Groundwater cleaned:	Not reported
Lead contaminant found:	Not reported
Lead cleaned up:	Not reported
No media affected:	Y
Unknown media affected:	Not reported
Other cleaned up:	Not reported
Other metals found:	Not reported
Other metals cleaned:	Not reported
Other contaminants found:	Not reported
Other contams found description:	Not reported
PAHs found:	Not reported
PAHs cleaned up:	Not reported
PCBs found:	Not reported
PCBs cleaned up:	Not reported
Petro products found:	Not reported
Petro products cleaned:	Not reported
Sediments found:	Not reported
Sediments cleaned:	Not reported
Soil affected:	Not reported
Soil cleaned up:	Not reported
Surface water cleaned:	Not reported
VOCs found:	Not reported
VOCs cleaned:	Not reported
Cleanup other description:	Not reported
Num. of cleanup and re-dev. jobs:	Not reported
Past use greenspace acreage:	Not reported

FORMER BARRETT CLEANERS (Continued) **1016456723**

Past use residential acreage:	Not reported
Past use commercial acreage:	.23
Past use industrial acreage:	Not reported
Future use greenspace acreage:	Not reported
Future use residential acreage:	Not reported
Future use commercial acreage:	Not reported
Future use industrial acreage:	Not reported
Greenspace acreage and type:	Not reported
Superfund Fed. landowner flag:	Not reported
Arsenic cleaned up:	Not reported
Cadmium cleaned up:	Not reported
Chromium cleaned up:	Not reported
Copper cleaned up:	Not reported
Iron cleaned up:	Not reported
mercury cleaned up:	Not reported
nickel cleaned up:	Not reported
No clean up:	Not reported
Pesticides cleaned up:	Not reported
Selenium cleaned up:	Not reported
SVOCs cleaned up:	Not reported
Unknown clean up:	Not reported
Arsenic contaminant found:	Not reported
Cadmium contaminant found:	Not reported
Chromium contaminant found:	Not reported
Copper contaminant found:	Not reported
Iron contaminant found:	Not reported
Mercury contaminant found:	Not reported
Nickel contaminant found:	Not reported
No contaminant found:	Not reported
Pesticides contaminant found:	Not reported
Selenium contaminant found:	Not reported
SVOCs contaminant found:	Not reported
Unknown contaminant found:	Not reported
Future Use: Multistory	Not reported
Media affected Bluiding Material:	Not reported
Media affected indoor air:	Not reported
Building material media cleaned up:	Not reported
Indoor air media cleaned up:	Not reported
Unknown media cleaned up:	Not reported
Past Use: Multistory	Not reported

J63 **FORMER BARRETT CLEANERS** **FINDS** **1016643719**
North **2711 14TH STREET** **N/A**
1/4-1/2 **GULFPORT, MS 39506**
0.270 mi.
1425 ft. **Site 3 of 5 in cluster J**

Relative:
Higher

Actual:
25 ft.

FINDS:

Registry ID: 110056254388

Environmental Interest/Information System
US EPA Assessment, Cleanup and Redevelopment Exchange System (ACRES) is an federal online database for Brownfields Grantees to electronically submit data directly to EPA.

J64
North
1/4-1/2
0.270 mi.
1425 ft.

JACK BARRETTS MODERN CLEANERS
2711 14TH STREET
GULFPORT, MS 39501

FINDS **1016017264**
N/A

Site 4 of 5 in cluster J

Relative:
Higher

Actual:
25 ft.

FINDS:

Registry ID: 110044426859

Environmental Interest/Information System
MS-ENSITE (Mississippi - Tools For Environmental Management And Protection Organizations). Mississippi Department of Environmental Quality (MDEQ) Office of Pollution Control's (OPC) maintains enSite. It is the electronic Environmental Site Information System that that regulates compliance assurance, permitting, activity tracking, and maintenance of a single agency interest-link to definition master file.

J65
North
1/4-1/2
0.270 mi.
1425 ft.

2711 14TH ST
GULFPORT, MS 39501

EDR US Hist Cleaners **1015032219**
N/A

Site 5 of 5 in cluster J

Relative:
Higher

Actual:
25 ft.

EDR Historical Cleaners:

Name: MODERN CLEANERS AND LAUNDRY
Year: 1999
Address: 2711 14TH ST

Name: MODERN CLEANERS AND LAUNDRY
Year: 2000
Address: 2711 14TH ST

Name: MODERN CLEANERS & LAUNDRY
Year: 2003
Address: 2711 14TH ST

Name: JACK BARRETTS MODERN CLNR
Year: 2004
Address: 2711 14TH ST

Name: BARRETT JACK CLEANERS
Year: 2005
Address: 2711 14TH ST

K66
North
1/4-1/2
0.271 mi.
1429 ft.

MDOT HARRISON COUNTY PROJECT
1401 28TH AVENUE
GULFPORT, MS 39501

ASBESTOS **S113746309**
N/A

Site 1 of 2 in cluster K

Relative:
Higher

Actual:
26 ft.

ASBESTOS:

AI ID: 38685
SR No: Not reported
City: GULFPORT
County: Harrison

MDOT HARRISON COUNTY PROJECT (Continued) **S113746309**

ACT Type: Demolition
Branch: Air Demolition and Renovation
SIC: NONE SELECTED
Basin: None
Start Date: 06/10/2013
Start Date 1: 10/02/2008
Date End: Not reported
Mailing Address: PO Box 15925 Hattiesburg, MS 39401
Office of Pollution Control Name: Not reported
Office of Pollution Control Assignment: Not reported
Office of Pollution Control Phone: Not reported

K67
North
1/4-1/2
0.278 mi.
1470 ft.

MDOT - LAZANA PROPERTY/MASTER BRAKE SERVICE **SHWS** **S108634347**
N/A

GULFPORT, MS

Site 2 of 2 in cluster K

Relative:
Higher

Actual:
26 ft.

SHWS:
Lat/Long (dms): 30 22 6 / 89 5 46
Site Size (acres): Not reported
EPA ID: Not reported
Project Manager: Not reported
Status: **SNFA**
State No Further Action Date: 07/19/2001
Federal: Not reported
Federal No Further Action Date: Not reported
Soil Contamination: No
Surface Water Contamination: No
Ground Water Contamination: No
Remediation Type: Not reported
Surface Water Remediation: Not reported
GW Remediation Type: Not reported
Maj. Contaminant: Not reported
High Concentration: Not reported
High Concentration Units: Not reported
Institutional Control: Not reported
Engineering Control: Not reported
Voluntary Cleanups: Not reported

L68
NE
1/4-1/2
0.279 mi.
1472 ft.

WHITNEY NATIONAL BANK **UST** **U004053272**
1300 25TH AVENUE **N/A**
GULFPORT, MS 39501

Site 1 of 12 in cluster L

Relative:
Higher

Actual:
20 ft.

UST:
Facility ID: 12714
Facility Status: Inactive
Latitude: 30 22’ 2.0000"
Longitude: 89 5’ 34.0000"
Permanently Out of Use Tanks: 1
Active Tanks: 0
AIID: 36136
Owner Name: Whitney National Bank
Owner Address: 1300 25th Avenue

WHITNEY NATIONAL BANK (Continued) **U004053272**

Owner Tele: (228)864-7332

Tank:

Tank No:	1
Tank ID:	31069
Tank Status:	**Permanently Out of Use**
Tank Capacity:	750
Date Installed:	01/01/1974
Substance:	Diesel
Reported Release:	Not reported
Close Type:	Not reported
Date Removed:	05/06/2006
Close Type:	05/06/2006
Tank Material:	Unknown
2nd Containmnt:	Not reported
Tank Lead Detection:	Not reported
Overfill Protection:	No
Spill Prevention:	No

Pipe:

Tank No:	1
Tank Id:	31069
Pipe Id:	1
Pipe Status:	Permanently Out of Use
Type Of Closure:	Not reported
Pipe Material Construction:	Unknown
Secondary Pipe Material:	None
Piping Type:	Not reported
Pipe Leak Detection:	Not reported

L69 **FIRESTONE STORE #0503** **RGA LUST** **S116269996**
NE **1420 25TH AVENUE** **N/A**
1/4-1/2 **GULFPORT, MS**
0.280 mi.
1481 ft. **Site 2 of 12 in cluster L**

Relative:
Higher

Actual:
20 ft.

RGA LUST:

2012	FIRESTONE STORE #0503	1420 25TH AVENUE
2011	FIRESTONE STORE #0503	1420 25TH AVENUE
2010	FIRESTONE STORE #0503	1420 25TH AVENUE
2009	FIRESTONE STORE #0503	1420 25TH AVENUE
2008	FIRESTONE STORE #0503	1420 25TH AVENUE
2007	FIRESTONE STORE #0503	1420 25TH AVENUE
2006	FIRESTONE STORE #0503	1420 25TH AVENUE
2005	FIRESTONE STORE #0503	1420 25TH AVENUE
2004	FIRESTONE STORE #0503	1420 25TH AVENUE
2003	FIRESTONE STORE #0503	1420 25TH AVENUE
2002	FIRESTONE STORE #0503	1420 25TH AVENUE
2001	FIRESTONE STORE #0503	1420 25TH AVENUE
2000	FIRESTONE STORE #0503	1420 25TH AVENUE
1999	FIRESTONE STORE #0503	1420 25TH AVENUE
1998	FIRESTONE STORE #0503	1420 25TH AVENUE
1997	FIRESTONE STORE #0503	1420 25TH AVENUE
1996	FIRESTONE STORE #0503	1420 25TH AVENUE

L70 NE 1/4-1/2 0.280 mi. 1481 ft. | **FIRESTONE** | **FINDS** | **1016621851**
1420 25TH AVENUE | **N/A**
GULFPORT, MS 39501

Site 3 of 12 in cluster L

Relative: Higher

Actual: 20 ft.

FINDS:

Registry ID: 110002221471

Environmental Interest/Information System

RCRAInfo is a national information system that supports the Resource Conservation and Recovery Act (RCRA) program through the tracking of events and activities related to facilities that generate, transport, and treat, store, or dispose of hazardous waste. RCRAInfo allows RCRA program staff to track the notification, permit, compliance, and corrective action activities required under RCRA.

MS-ENSITE (Mississippi - Tools For Environmental Management And Protection Organizations). Mississippi Department of Environmental Quality (MDEQ) Office of Pollution Control's (OPC) maintains enSite. It is the electronic Environmental Site Information System that that regulates compliance assurance, permitting, activity tracking, and maintenance of a single agency interest-link to definition master file.

L71 NE 1/4-1/2 0.280 mi. 1481 ft. | **FIRESTONE STORE #0503** | **LUST** | **1000475981**
1420 25TH AVENUE | **UST** | **N/A**
GULFPORT, MS 39501

Site 4 of 12 in cluster L

Relative: Higher

Actual: 20 ft.

Facility Id:	2008
Facility Satus:	Inactive
Lust Status:	Closed
AIID:	4930
Event #:	1
Project Manager:	Larry Flynt
Date Of Report:	06/01/1994
Trust Fund Status:	NTFE
Confirmed On:	06/01/1994
NFA Date:	09/27/1994

UST:

Facility ID:	2008
Facility Status:	Inactive
Latitude:	30 22' 14.0000"
Longitude:	89 5' 57.0000"
Permanently Out of Use Tanks:	1
Active Tanks:	0
AIID:	4930
Owner Name:	Not reported
Owner Address:	Not reported
Owner Tele:	Not reported

Tank:

Tank No:	1

FIRESTONE STORE #0503 (Continued) **1000475981**

Tank ID:	4564
Tank Status:	**Permanently Out of Use**
Tank Capacity:	550
Date Installed:	01/01/1983
Substance:	Used Oil
Reported Release:	Yes
Close Type:	Closed
Date Removed:	12/31/1988
Close Type:	05/03/1994
Tank Material:	Asphalt Coated or Bare Steel
2nd Containmnt:	None
Tank Lead Detection:	N/A
Overfill Protection:	No
Spill Prevention:	No

L72
NE
1/4-1/2
0.280 mi.
1481 ft.

FIRESTONE STORES **RCRA-CESQG** **1004743002**
1420 25TH AVENUE **MSD982772360**
GULFPORT, MS 39501

Site 5 of 12 in cluster L

Relative:
Higher

Actual:
20 ft.

RCRA-CESQG:

Date form received by agency:	03/07/1990
Facility name:	FIRESTONE STORES
Facility address:	1420 25TH AVENUE GULFPORT, MS 39501
EPA ID:	MSD982772360
Mailing address:	25TH AVENUE GULFPORT, MS 39501
Contact:	ANDY BROWN
Contact address:	1420 25TH AVENUE GULFPORT, MS 39501
Contact country:	US
Contact telephone:	(601) 863-1091
Contact email:	Not reported
EPA Region:	04
Classification:	Conditionally Exempt Small Quantity Generator
Description:	Handler: generates 100 kg or less of hazardous waste per calendar month, and accumulates 1000 kg or less of hazardous waste at any time; or generates 1 kg or less of acutely hazardous waste per calendar month, and accumulates at any time: 1 kg or less of acutely hazardous waste; or 100 kg or less of any residue or contaminated soil, waste or other debris resulting from the cleanup of a spill, into or on any land or water, of acutely hazardous waste; or generates 100 kg or less of any residue or contaminated soil, waste or other debris resulting from the cleanup of a spill, into or on any land or water, of acutely hazardous waste during any calendar month, and accumulates at any time: 1 kg or less of acutely hazardous waste; or 100 kg or less of any residue or contaminated soil, waste or other debris resulting from the cleanup of a spill, into or on any land or water, of acutely hazardous waste

Owner/Operator Summary:

Owner/operator name:	FIRESTONE
Owner/operator address:	Not reported Not reported
Owner/operator country:	Not reported

FIRESTONE STORES (Continued) **1004743002**

Owner/operator telephone: Not reported
Legal status: Private
Owner/Operator Type: Owner
Owner/Op start date: Not reported
Owner/Op end date: Not reported

Handler Activities Summary:
U.S. importer of hazardous waste: No
Mixed waste (haz. and radioactive): No
Recycler of hazardous waste: No
Transporter of hazardous waste: No
Treater, storer or disposer of HW: No
Underground injection activity: No
On-site burner exemption: No
Furnace exemption: No
Used oil fuel burner: No
Used oil processor: No
User oil refiner: No
Used oil fuel marketer to burner: No
Used oil Specification marketer: No
Used oil transfer facility: No
Used oil transporter: No

. Waste code: D001
. Waste name: IGNITABLE WASTE

. Waste code: F001
. Waste name: THE FOLLOWING SPENT HALOGENATED SOLVENTS USED IN DEGREASING: TETRACHLOROETHYLENE, TRICHLORETHYLENE, METHYLENE CHLORIDE, 1,1,1-TRICHLOROETHANE, CARBON TETRACHLORIDE AND CHLORINATED FLUOROCARBONS; ALL SPENT SOLVENT MIXTURES/BLENDS USED IN DEGREASING CONTAINING, BEFORE USE, A TOTAL OF TEN PERCENT OR MORE (BY VOLUME) OF ONE OR MORE OF THE ABOVE HALOGENATED SOLVENTS OR THOSE SOLVENTS LISTED IN F002, F004, AND F005; AND STILL BOTTOMS FROM THE RECOVERY OF THESE SPENT SOLVENTS AND SPENT SOLVENT MIXTURES.

Violation Status: No violations found

L73 **EDR US Hist Auto Stat** **1015225236**
NE **1420 25TH AVE** **N/A**
1/4-1/2 **GULFPORT, MS 39501**
0.280 mi.
1481 ft. **Site 6 of 12 in cluster L**

Relative:
Higher

Actual:
20 ft.

EDR Historical Auto Stations:
Name: FIRESTONE TIRE & SERVICE CTR
Year: 2004
Address: 1420 25TH AVE

Map ID Direction Distance Elevation	Site	Database(s)	EDR ID Number EPA ID Number
M74 **ESE** **1/4-1/2** **0.281 mi.** **1486 ft.**	**901 23RD AVENUE** **GULFPORT, MS** **Site 1 of 3 in cluster M**	**ERNS**	**2005606633** **N/A**
Relative: **Lower**	Click this hyperlink while viewing on your computer to access additional ERNS detail in the EDR Site Report.		
Actual: **7 ft.**			
N75 **WSW** **1/4-1/2** **0.283 mi.** **1496 ft.**	**3215 WEST BEACH BLVD** **GULFPORT, MS 39501** **Site 1 of 8 in cluster N**	**ERNS**	**2005600492** **N/A**
Relative: **Higher**	Click this hyperlink while viewing on your computer to access additional ERNS detail in the EDR Site Report.		
Actual: **10 ft.**			
N76 **WSW** **1/4-1/2** **0.283 mi.** **1496 ft.**	**3215 WEST BEACH BLVD.** **GULFPORT, MS 39501** **Site 2 of 8 in cluster N**	**ERNS**	**2004734556** **N/A**
Relative: **Higher**	Click this hyperlink while viewing on your computer to access additional ERNS detail in the EDR Site Report.		
Actual: **10 ft.**			
N77 **WSW** **1/4-1/2** **0.283 mi.** **1496 ft.**	**3215 WEST BEACH BLVD** **GULF PORT, MS** **Site 3 of 8 in cluster N**	**ERNS**	**2005600682** **N/A**
Relative: **Higher**	Click this hyperlink while viewing on your computer to access additional ERNS detail in the EDR Site Report.		
Actual: **10 ft.**			
N78 **WSW** **1/4-1/2** **0.283 mi.** **1496 ft.**	**3215 WEST BEACH BLVD** **GULFPORT, MS** **Site 4 of 8 in cluster N**	**ERNS**	**2005602640** **N/A**
Relative: **Higher**	Click this hyperlink while viewing on your computer to access additional ERNS detail in the EDR Site Report.		
Actual: **10 ft.**			
N79 **WSW** **1/4-1/2** **0.283 mi.** **1496 ft.**	**3215 WEST BEACH BLVD** **GULFPORT, MS 39501** **Site 5 of 8 in cluster N**	**ERNS**	**2001557786** **N/A**
Relative: **Higher**	Click this hyperlink while viewing on your computer to access additional ERNS detail in the EDR Site Report.		
Actual: **10 ft.**			

N80
WSW
1/4-1/2
0.283 mi.
1496 ft.

ERNS **2000533723**
N/A

3215 WEST BEACH BLVD.
GULFPORT, MS 0

Site 6 of 8 in cluster N

Relative:
Higher

Click this hyperlink while viewing on your computer to access additional ERNS detail in the EDR Site Report.

Actual:
10 ft.

81
NE
1/4-1/2
0.291 mi.
1539 ft.

SHWS **S102256736**
N/A

ARIZONA CHEMICAL

GULFPORT, MS

Relative:
Higher

Actual:
15 ft.

SHWS:

Lat/Long (dms):	30 22 0 / 89 5 30
Site Size (acres):	Not reported
EPA ID:	MSD001661719
Project Manager:	Not reported
Status:	**Not reported**
State No Further Action Date:	Not reported
Federal:	Archive
Federal No Further Action Date:	02/25/1998
Soil Contamination:	No
Surface Water Contamination:	No
Ground Water Contamination:	No
Remediation Type:	Not reported
Surface Water Remediation:	Not reported
GW Remediation Type:	Not reported
Maj. Contaminant:	No DATA
High Concentration:	Not reported
High Concentration Units:	Not reported
Institutional Control:	Not reported
Engineering Control:	Not reported
Voluntary Cleanups:	Not reported

N82
WSW
1/4-1/2
0.293 mi.
1546 ft.

ERNS **99639835**
N/A

BEHIND THE GRAND CASINO
GULFPORT, MS

Site 7 of 8 in cluster N

Relative:
Higher

Click this hyperlink while viewing on your computer to access additional ERNS detail in the EDR Site Report.

Actual:
16 ft.

N83
WSW
1/4-1/2
0.293 mi.
1546 ft.

ERNS **96506565**
N/A

COMMERCIAL SHRIMP HARBOR BEHIND THE GRANDE CASINO
GULFPORT, MS

Site 8 of 8 in cluster N

Relative:
Higher

Click this hyperlink while viewing on your computer to access additional ERNS detail in the EDR Site Report.

Actual:
16 ft.

O84 NNW 1/4-1/2 0.310 mi. 1636 ft. | **BAY ICE COMPANY, INC.**
1413 30TH AVENUE
GULFPORT, MS 39501

ICIS FINDS | **1011539559 N/A**

Site 1 of 3 in cluster O

Relative: Higher

Actual: 24 ft.

ICIS:

Enforcement Action ID:	04-1998-0025
FRS ID:	110010587169
Program ID:	FRS 110010587169
Action Name:	BAY ICE COMPANY, INC.
Full Address:	1413 30TH AVENUE GULFPORT MS 39501-2737
State:	Mississippi
Facility Name:	BAY ICE COMPANY, INC.
Facility Address:	1413 30TH AVENUE GULFPORT, MS 39501-2737
Enforcement Action Type:	EPCRA 325 Action For Penalty
Facility County:	HARRISON
EPA Region #:	4

Program ID:	FRS 110010587169
Facility Name:	BAY ICE COMPANY, INC.
Address:	1413 30TH AVENUE
Tribal Indicator:	N
Fed Facility:	Not reported
NAIC Code:	Not reported
SIC Code:	2097

FINDS:

Registry ID: 110010587169

Environmental Interest/Information System

ICIS (Integrated Compliance Information System) is the Integrated Compliance Information System and provides a database that, when complete, will contain integrated Enforcement and Compliance information across most of EPA's programs. The vision for ICIS is to replace EPA's independent databases that contain Enforcement data with a single repository for that information. Currently, ICIS contains all Federal Administrative and Judicial enforcement actions. This information is maintained in ICIS by EPA in the Regional offices and it Headquarters. A future release of ICIS will replace the Permit Compliance System (PCS) which supports the NPDES and will integrate that information with Federal actions already in the system. ICIS also has the capability to track other activities occurring in the Region that support Compliance and Enforcement programs. These include; Incident Tracking, Compliance Assistance, and Compliance Monitoring.

L85
NNE
1/4-1/2
0.314 mi.
1658 ft.

HANCOCK BANK
2510 14TH STREET
GULFPORT, MS 39501

Site 7 of 12 in cluster L

ASBESTOS **S117405502**
N/A

Relative:
Higher

Actual:
23 ft.

ASBESTOS:

AI ID:	26149
SR No:	133
City:	GULFPORT
County:	Harrison
ACT Type:	Renovation
Branch:	UST
SIC:	5541
Basin:	None
Start Date:	11/16/2014
Start Date 1:	07/27/1998
Date End:	01/01/1900
Mailing Address:	PO BOX 4019 GULFPORT, MS 39502
Office of Pollution Control Name:	Henderson, Kevin
Office of Pollution Control Assignment:	Office of Pollution Control Compliance Manager
Office of Pollution Control Phone:	(601) 961-5283

AI ID:	26149
SR No:	138
City:	GULFPORT
County:	Harrison
ACT Type:	Renovation
Branch:	UST
SIC:	5541
Basin:	None
Start Date:	11/16/2014
Start Date 1:	07/27/1998
Date End:	01/01/1900
Mailing Address:	PO BOX 4019 GULFPORT, MS 39502
Office of Pollution Control Name:	Henderson, Kevin
Office of Pollution Control Assignment:	Office of Pollution Control Compliance Manager
Office of Pollution Control Phone:	(601) 961-5283

L86
NNE
1/4-1/2
0.314 mi.
1658 ft.

2510 14TH ST
GULFPORT, MS 39501

Site 8 of 12 in cluster L

EDR US Hist Cleaners **1015028247**
N/A

Relative:
Higher

Actual:
23 ft.

EDR Historical Cleaners:

Name:	CLEANER IMAGE CLEANERS
Year:	2011
Address:	2510 14TH ST

Name:	CLEANER IMAGE CLEANERS
Year:	2012
Address:	2510 14TH ST

L87 NNE 1/4-1/2 0.314 mi. 1658 ft. | **HANCOCK BANK**
2510 14TH STREET
GULFPORT, MS 39501

Site 9 of 12 in cluster L

UST | **U003775325**
N/A

Relative: Higher

Actual: 23 ft.

UST:

Facility ID:	12057
Facility Status:	Active
Latitude:	30 22' 9.0000"
Longitude:	89 5' 36.8000"
Permanently Out of Use Tanks:	1
Active Tanks:	1
AIID:	26149
Owner Name:	Hancock Bank
Owner Address:	PO Box 4019
Owner Tele:	(228)868-4465

Tank:

Tank No:	1
Tank ID:	30169
Tank Status:	**Permanently Out of Use**
Tank Capacity:	500
Date Installed:	01/01/1983
Substance:	Diesel
Reported Release:	Not reported
Close Type:	Closed
Date Removed:	10/21/1998
Close Type:	10/22/1998
Tank Material:	Asphalt Coated or Bare Steel
2nd Containmnt:	None
Tank Lead Detection:	N/A
Overfill Protection:	No
Spill Prevention:	No

Pipe:

Tank No:	1
Tank Id:	30169
Pipe Id:	1
Pipe Status:	Permanently Out of Use
Type Of Closure:	Closed
Pipe Material Construction:	Bare/Galvanized Steel
Secondary Pipe Material:	None
Piping Type:	N/A
Pipe Leak Detection:	Not Listed

Tank:

Tank No:	2
Tank ID:	30170
Tank Status:	**Currently In Use**
Tank Capacity:	2000
Date Installed:	10/24/1998
Substance:	Diesel
Reported Release:	Not reported
Close Type:	Not reported
Date Removed:	Not reported
Close Type:	Not reported

HANCOCK BANK (Continued) **U003775325**

Tank Material: Composite (Steel w/ FRP)
2nd Containmnt: None
Tank Lead Detection: Deferred
Overfill Protection: Yes
Spill Prevention: Yes

Pipe:
Tank No: 2
Tank Id: 30170
Pipe Id: 2
Pipe Status: Currently In Use
Type Of Closure: Not reported
Pipe Material Construction: Coated/Wrapped Steel
Secondary Pipe Material: Cathodically Protected
Piping Type: U.S. Suction
Pipe Leak Detection: Deferred

L88 **HANCOCK BANK** **FINDS** **1016025361**
NNE **2510 14TH STREET** **N/A**
1/4-1/2 **GULFPORT, MS 39501**
0.314 mi.
1658 ft. **Site 10 of 12 in cluster L**

Relative:
Higher

Actual:
23 ft.

FINDS:

Registry ID: 110044686658

Environmental Interest/Information System
MS-ENSITE (Mississippi - Tools For Environmental Management And Protection Organizations). Mississippi Department of Environmental Quality (MDEQ) Office of Pollution Control's (OPC) maintains enSite. It is the electronic Environmental Site Information System that that regulates compliance assurance, permitting, activity tracking, and maintenance of a single agency interest-link to definition master file.

L89 **EDR US Hist Cleaners** **1015027923**
NNE **2501 14TH ST** **N/A**
1/4-1/2 **GULFPORT, MS 39501**
0.315 mi.
1665 ft. **Site 11 of 12 in cluster L**

Relative:
Higher

Actual:
23 ft.

EDR Historical Cleaners:
Name: GULF COAST CLEANERS
Year: 2010
Address: 2501 14TH ST

L90
NNE
1/4-1/2
0.317 mi.
1673 ft.

2500 14TH STREET
2500 14TH STREET
GULFPORT, MS 39501

Site 12 of 12 in cluster L

FINDS **1016018863**
N/A

Relative:
Higher

Actual:
23 ft.

FINDS:

Registry ID: 110044508501

Environmental Interest/Information System
MS-ENSITE (Mississippi - Tools For Environmental Management And Protection Organizations). Mississippi Department of Environmental Quality (MDEQ) Office of Pollution Control's (OPC) maintains enSite. It is the electronic Environmental Site Information System that that regulates compliance assurance, permitting, activity tracking, and maintenance of a single agency interest-link to definition master file.

M91
ESE
1/4-1/2
0.321 mi.
1695 ft.

890 23RD AVE,JONES PARK HWY 90
GULFPORT, MS 39501

Site 2 of 3 in cluster M

ERNS **2005602594**
N/A

Relative:
Lower

Actual:
7 ft.

Click this hyperlink while viewing on your computer to access additional ERNS detail in the EDR Site Report.

M92
ESE
1/4-1/2
0.322 mi.
1698 ft.

MISCO MARINE-LADY LUCK CASINO SITE

GULFPORT, MS

Site 3 of 3 in cluster M

SHWS **S106593162**
N/A

Relative:
Lower

Actual:
7 ft.

SHWS:

Lat/Long (dms):	30 21 43 / 89 5 28
Site Size (acres):	2
EPA ID:	Not reported
Project Manager:	Not reported
Status:	**SNFA**
State No Further Action Date:	07/02/1998
Federal:	Not reported
Federal No Further Action Date:	Not reported
Soil Contamination:	Yes
Surface Water Contamination:	No
Ground Water Contamination:	Yes
Remediation Type:	E
Surface Water Remediation:	Not reported
GW Remediation Type:	NA
Maj. Contaminant:	Arsenic
High Concentration:	1.50E+00
High Concentration Units:	mg/kg
Institutional Control:	Not reported
Engineering Control:	Not reported
Voluntary Cleanups:	Not reported

P93 **ERNS** **2014094727**
East **991 23RD AVE** **N/A**
1/4-1/2 **GULF PORT, MS 39502**
0.343 mi.
1812 ft. **Site 1 of 15 in cluster P**

Relative:
Lower

Click this hyperlink while viewing on your computer to access additional ERNS detail in the EDR Site Report.

Actual:
6 ft.

P94 **ERNS** **2015105540**
East **991 23RD AVE.** **N/A**
1/4-1/2 **GULFPORT, MS 39501**
0.343 mi.
1812 ft. **Site 2 of 15 in cluster P**

Relative:
Lower

Click this hyperlink while viewing on your computer to access additional ERNS detail in the EDR Site Report.

Actual:
6 ft.

P95 **ERNS** **2013049453**
East **991 23RD AVE** **N/A**
1/4-1/2 **GULF PORT, MS 39502**
0.343 mi.
1812 ft. **Site 3 of 15 in cluster P**

Relative:
Lower

Click this hyperlink while viewing on your computer to access additional ERNS detail in the EDR Site Report.

Actual:
6 ft.

P96 **ERNS** **2014077232**
East **991 23RD AVE** **N/A**
1/4-1/2 **GULF PORT, MS 39502**
0.343 mi.
1812 ft. **Site 4 of 15 in cluster P**

Relative:
Lower

Click this hyperlink while viewing on your computer to access additional ERNS detail in the EDR Site Report.

Actual:
6 ft.

P97 **US COAST GUARD STATION GULFPORT** **RCRA-CESQG** **1005416862**
East **991 23RD AVENUE** **MS2690320427**
1/4-1/2 **GULFPORT, MS 39501**
0.343 mi.
1812 ft. **Site 5 of 15 in cluster P**

Relative:
Lower

Actual:
6 ft.

RCRA-CESQG:

Date form received by agency:	01/11/2013
Facility name:	US COAST GUARD STATION GULFPORT
Facility address:	991 23RD AVENUE GULFPORT, MS 39501
EPA ID:	MS2690320427
Contact:	RANDALL M ANDERSON
Contact address:	991 23RD AVENUE GULFPORT, MS 39501
Contact country:	US
Contact telephone:	(228) 868-3743
Contact email:	RANDALL.M.ANDERSON@USCG.MIL
EPA Region:	04
Land type:	Federal
Classification:	Conditionally Exempt Small Quantity Generator

US COAST GUARD STATION GULFPORT (Continued) **1005416862**

Description: Handler: generates 100 kg or less of hazardous waste per calendar month, and accumulates 1000 kg or less of hazardous waste at any time; or generates 1 kg or less of acutely hazardous waste per calendar month, and accumulates at any time: 1 kg or less of acutely hazardous waste; or 100 kg or less of any residue or contaminated soil, waste or other debris resulting from the cleanup of a spill, into or on any land or water, of acutely hazardous waste; or generates 100 kg or less of any residue or contaminated soil, waste or other debris resulting from the cleanup of a spill, into or on any land or water, of acutely hazardous waste during any calendar month, and accumulates at any time: 1 kg or less of acutely hazardous waste; or 100 kg or less of any residue or contaminated soil, waste or other debris resulting from the cleanup of a spill, into or on any land or water, of acutely hazardous waste

Owner/Operator Summary:

Owner/operator name:	US COAST GUARD
Owner/operator address:	1500 15TH STREET MOBILE, AL 36615
Owner/operator country:	US
Owner/operator telephone:	(251) 441-6459
Legal status:	Private
Owner/Operator Type:	Owner
Owner/Op start date:	01/11/2013
Owner/Op end date:	Not reported

Owner/operator name:	JAMES OTT
Owner/operator address:	1500 15TH STREET MOBILE, AL 36615
Owner/operator country:	US
Owner/operator telephone:	(251) 441-6459
Legal status:	Private
Owner/Operator Type:	Operator
Owner/Op start date:	01/11/2013
Owner/Op end date:	Not reported

Handler Activities Summary:

U.S. importer of hazardous waste:	No
Mixed waste (haz. and radioactive):	No
Recycler of hazardous waste:	No
Transporter of hazardous waste:	No
Treater, storer or disposer of HW:	No
Underground injection activity:	No
On-site burner exemption:	No
Furnace exemption:	No
Used oil fuel burner:	No
Used oil processor:	No
User oil refiner:	No
Used oil fuel marketer to burner:	No
Used oil Specification marketer:	No
Used oil transfer facility:	No
Used oil transporter:	No

. Waste code: D001
. Waste name: IGNITABLE WASTE

US COAST GUARD STATION GULFPORT (Continued) **1005416862**

Historical Generators:
Date form received by agency: 02/17/1992
Site name: US COAST GUARD
Classification: Conditionally Exempt Small Quantity Generator

. Waste code: D001
. Waste name: IGNITABLE WASTE

Violation Status: No violations found

Evaluation Action Summary:
Evaluation date: 03/16/2004
Evaluation: COMPLIANCE EVALUATION INSPECTION ON-SITE
Area of violation: Not reported
Date achieved compliance: Not reported
Evaluation lead agency: State

P98 **ERNS** **2008875509**
East **991 23RD AVE** **N/A**
1/4-1/2 **GULFPORT, MS 39502**
0.343 mi.
1812 ft. **Site 6 of 15 in cluster P**

Relative:
Lower

Click this hyperlink while viewing on your computer to access additional ERNS detail in the EDR Site Report.

Actual:
6 ft.

P99 **ERNS** **2011989750**
East **991 23RD AVE** **N/A**
1/4-1/2 **GULFPORT, MS 39502**
0.343 mi.
1812 ft. **Site 7 of 15 in cluster P**

Relative:
Lower

Click this hyperlink while viewing on your computer to access additional ERNS detail in the EDR Site Report.

Actual:
6 ft.

P100 **ERNS** **2008877978**
East **991 23RD AVE** **N/A**
1/4-1/2 **GULFPORT, MS 39502**
0.343 mi.
1812 ft. **Site 8 of 15 in cluster P**

Relative:
Lower

Click this hyperlink while viewing on your computer to access additional ERNS detail in the EDR Site Report.

Actual:
6 ft.

P101 **ERNS** **2009910874**
East **991 23RD AVE.** **N/A**
1/4-1/2 **GULFPORT, MS 39501**
0.343 mi.
1812 ft. **Site 9 of 15 in cluster P**

Relative:
Lower

Click this hyperlink while viewing on your computer to access additional ERNS detail in the EDR Site Report.

Actual:
6 ft.

Map ID Direction Distance Elevation	Site	Database(s)	EDR ID Number EPA ID Number
P102 **East** **1/4-1/2** **0.343 mi.** **1812 ft.**	**991 23RD AVE** **GULF PORT, MS 39502** **Site 10 of 15 in cluster P** **Relative:** **Lower** **Actual:** **6 ft.**	**ERNS**	**2014077569** **N/A**
	Click this hyperlink while viewing on your computer to access additional ERNS detail in the EDR Site Report.		
P103 **East** **1/4-1/2** **0.343 mi.** **1812 ft.**	**991 23RD AVE** **GULF PORT, MS 39501** **Site 11 of 15 in cluster P** **Relative:** **Lower** **Actual:** **6 ft.**	**ERNS**	**2012032262** **N/A**
	Click this hyperlink while viewing on your computer to access additional ERNS detail in the EDR Site Report.		
P104 **East** **1/4-1/2** **0.343 mi.** **1812 ft.**	**991 23RD AVE.** **GULFPORT, MS 39501** **Site 12 of 15 in cluster P** **Relative:** **Lower** **Actual:** **6 ft.**	**ERNS**	**2008910874** **N/A**
	Click this hyperlink while viewing on your computer to access additional ERNS detail in the EDR Site Report.		
P105 **East** **1/4-1/2** **0.343 mi.** **1812 ft.**	**991 23RD AVE** **GULFPORT, MS 39502** **Site 13 of 15 in cluster P** **Relative:** **Lower** **Actual:** **6 ft.**	**ERNS**	**2007311759** **N/A**
	Click this hyperlink while viewing on your computer to access additional ERNS detail in the EDR Site Report.		
P106 **East** **1/4-1/2** **0.343 mi.** **1812 ft.**	**991 23RD AVE** **GULFPORT, MS 39502** **Site 14 of 15 in cluster P** **Relative:** **Lower** **Actual:** **6 ft.**	**ERNS**	**2008889394** **N/A**
	Click this hyperlink while viewing on your computer to access additional ERNS detail in the EDR Site Report.		
Q107 **WSW** **1/4-1/2** **0.344 mi.** **1815 ft.**	**3315 WEST BEACH BLVD** **GULFPORT, MS 39501** **Site 1 of 5 in cluster Q** **Relative:** **Higher** **Actual:** **10 ft.**	**ERNS**	**2000528583** **N/A**
	Click this hyperlink while viewing on your computer to access additional ERNS detail in the EDR Site Report.		

Map ID Direction Distance Elevation	Site	Database(s)	EDR ID Number EPA ID Number
Q108 **WSW** **1/4-1/2** **0.344 mi.** **1815 ft.**	**3315 WEST BEACH BLVD** **GULFPORT, MS 39501** **Site 2 of 5 in cluster Q**	**ERNS**	**2001563253** **N/A**
Relative: **Higher**	Click this hyperlink while viewing on your computer to access additional ERNS detail in the EDR Site Report.		
Actual: **10 ft.**			
Q109 **WSW** **1/4-1/2** **0.344 mi.** **1815 ft.**	**3315 WEST BEACH BLVD** **GULFPORT, MS 39501** **Site 3 of 5 in cluster Q**	**ERNS**	**2002604092** **N/A**
Relative: **Higher**	Click this hyperlink while viewing on your computer to access additional ERNS detail in the EDR Site Report.		
Actual: **10 ft.**			
Q110 **WSW** **1/4-1/2** **0.344 mi.** **1815 ft.**	**3315 WEST BEACH BLVD** **GULFPORT, MS 0** **Site 4 of 5 in cluster Q**	**ERNS**	**2002624478** **N/A**
Relative: **Higher**	Click this hyperlink while viewing on your computer to access additional ERNS detail in the EDR Site Report.		
Actual: **10 ft.**			
Q111 **WSW** **1/4-1/2** **0.351 mi.** **1853 ft.**	**3315 WEST BEACH BLVD** **GULF PORT, MS 0** **Site 5 of 5 in cluster Q**	**ERNS**	**2000546241** **N/A**
Relative: **Higher**	Click this hyperlink while viewing on your computer to access additional ERNS detail in the EDR Site Report.		
Actual: **10 ft.**			
O112 **NNW** **1/4-1/2** **0.366 mi.** **1930 ft.**	**GULFPORT PAPER** **3019 15TH STREET** **GULFPORT, MS 39501** **Site 2 of 3 in cluster O**	**FINDS**	**1016019028** **N/A**
Relative: **Higher**	FINDS:		
Actual: **23 ft.**	Registry ID: 110044510507 Environmental Interest/Information System MS-ENSITE (Mississippi - Tools For Environmental Management And Protection Organizations). Mississippi Department of Environmental Quality (MDEQ) Office of Pollution Control's (OPC) maintains enSite. It is the electronic Environmental Site Information System that that regulates compliance assurance, permitting, activity tracking, and maintenance of a single agency interest-link to definition master file.		

O113 NNW 1/4-1/2 0.366 mi. 1930 ft. | **GULFPORT PAPER**
3019 15TH STREET
GULFPORT, MS 39501

Site 3 of 3 in cluster O

UST | **U001299665**
N/A

Relative: Higher

Actual: 23 ft.

UST:

Facility ID:	733
Facility Status:	Inactive
Latitude:	30 22' 9.0000"
Longitude:	89 5' 54.0000"
Permanently Out of Use Tanks:	2
Active Tanks:	0
AIID:	31088
Owner Name:	Not reported
Owner Address:	Not reported
Owner Tele:	Not reported

Tank:

Tank No:	1
Tank ID:	1920
Tank Status:	**Permanently Out of Use**
Tank Capacity:	500
Date Installed:	01/01/1970
Substance:	Gasoline
Reported Release:	Not reported
Close Type:	Closed
Date Removed:	11/01/1997
Close Type:	11/01/1997
Tank Material:	Asphalt Coated or Bare Steel
2nd Containmnt:	None
Tank Lead Detection:	N/A
Overfill Protection:	No
Spill Prevention:	No

Pipe:

Tank No:	1
Tank Id:	1920
Pipe Id:	1
Pipe Status:	Permanently Out of Use
Type Of Closure:	Closed
Pipe Material Construction:	Unknown
Secondary Pipe Material:	None
Piping Type:	N/A
Pipe Leak Detection:	Not Listed

Tank:

Tank No:	2
Tank ID:	1921
Tank Status:	**Permanently Out of Use**
Tank Capacity:	250
Date Installed:	01/01/1988
Substance:	Gasoline
Reported Release:	Not reported
Close Type:	Closed
Date Removed:	11/28/1997
Close Type:	11/28/1997

GULFPORT PAPER (Continued) **U001299665**

Tank Material: Unknown
2nd Containmnt: None
Tank Lead Detection: N/A
Overfill Protection: No
Spill Prevention: No

Pipe:
Tank No: 2
Tank Id: 1921
Pipe Id: 2
Pipe Status: Permanently Out of Use
Type Of Closure: Closed
Pipe Material Construction: Unknown
Secondary Pipe Material: None
Piping Type: N/A
Pipe Leak Detection: Not Listed

---

114 North 1/4-1/2 0.374 mi. 1977 ft. | **FEB DISTRIBUTING COMPANY** | **UST** | **U001297788**
1520 29TH AVENUE | **N/A**
GULFPORT, MS 39502

Relative: Higher

Actual: 23 ft.

UST:
Facility ID: 2160
Facility Status: Inactive
Latitude: 30 22' 11.0000"
Longitude: 89 5' 48.0000"
Permanently Out of Use Tanks: 1
Active Tanks: 0
AIID: 31013
Owner Name: Feb Distributing Company
Owner Address: PO Box 1139
Owner Tele: (228)863-0422

Tank:
Tank No: 1
Tank ID: 4943
Tank Status: Permanently Out of Use
Tank Capacity: 1000
Date Installed: 01/01/1956
Substance: Gasoline
Reported Release: Not reported
Close Type: Closed
Date Removed: 08/09/1991
Close Type: 08/09/1991
Tank Material: Unknown
2nd Containmnt: None
Tank Lead Detection: N/A
Overfill Protection: No
Spill Prevention: No

Pipe:
Tank No: 1
Tank Id: 4943
Pipe Id: 1
Pipe Status: Permanently Out of Use

FEB DISTRIBUTING COMPANY (Continued) **U001297788**

Type Of Closure:	Closed
Pipe Material Construction:	Unknown
Secondary Pipe Material:	None
Piping Type:	N/A
Pipe Leak Detection:	Not Listed

R115
NNW
1/4-1/2
0.377 mi.
1989 ft.

1512 30TH AVE
GULFPORT, MS 39501

Site 1 of 2 in cluster R

EDR US Hist Cleaners **1014996916**
N/A

Relative:
Higher

Actual:
23 ft.

EDR Historical Cleaners:

Name:	APEX LAUNDRY
Year:	2007
Address:	1512 30TH AVE

R116
NNW
1/4-1/2
0.380 mi.
2008 ft.

1518 30TH AVE
GULFPORT, MS 39501

Site 2 of 2 in cluster R

EDR US Hist Cleaners **1014997158**
N/A

Relative:
Higher

Actual:
23 ft.

EDR Historical Cleaners:

Name:	APEX LAUNDRY
Year:	1999
Address:	1518 30TH AVE
Name:	APEX LAUNDRY
Year:	2000
Address:	1518 30TH AVE
Name:	APEX LAUNDRY
Year:	2002
Address:	1518 30TH AVE

S117
NE
1/4-1/2
0.383 mi.
2023 ft.

MARKHAM HOTEL
GULFPORT, MS

Site 1 of 2 in cluster S

SHWS **S117405554**
N/A

Relative:
Higher

Actual:
19 ft.

SHWS:

Lat/Long (dms):	30 22 3 / 89 5 26
Site Size (acres):	<1
EPA ID:	Not reported
Project Manager:	Not reported
Status:	**Not reported**
State No Further Action Date:	Not reported
Federal:	Not reported
Federal No Further Action Date:	Not reported
Soil Contamination:	No
Surface Water Contamination:	No
Ground Water Contamination:	No

MARKHAM HOTEL (Continued) **S117405554**

Remediation Type:	Not reported
Surface Water Remediation:	Not reported
GW Remediation Type:	Not reported
Maj. Contaminant:	Recognized Environmental Conditions
High Concentration:	Not reported
High Concentration Units:	Not reported
Institutional Control:	Not reported
Engineering Control:	Not reported
Voluntary Cleanups:	Not reported

118
NNE
1/4-1/2
0.389 mi.
2056 ft.

2510 16TH ST
GULFPORT, MS 39501

EDR US Hist Auto Stat **1015364558**
N/A

Relative:
Higher

Actual:
26 ft.

EDR Historical Auto Stations:

Name:	ALBERTS AUTOMOTIVE
Year:	2001
Address:	2510 16TH ST

P119
East
1/4-1/2
0.392 mi.
2068 ft.

JOSEPH T JONES HARBOR
2265 JONES PARK DRIVE
GULFPORT, MS 39501

LUST **U003775525**
UST **N/A**

Site 15 of 15 in cluster P

Relative:
Lower

Actual:
5 ft.

Facility Id:	12311
Facility Satus:	Inactive
Lust Status:	Closed
AIID:	26501
Event #:	1
Project Manager:	Michael Usry
Date Of Report:	10/17/2006
Trust Fund Status:	Katrina
Confirmed On:	12/08/2006
NFA Date:	12/13/2006

UST:

Facility ID:	12311
Facility Status:	Inactive
Latitude:	30 21' 53.9000"
Longitude:	89 5' 20.9000"
Permanently Out of Use Tanks:	4
Active Tanks:	0
AIID:	26501
Owner Name:	City of Gulfport
Owner Address:	2309 15th Street
Owner Tele:	(228)868-0377

Tank:

Tank No:	1
Tank ID:	30686
Tank Status:	**Permanently Out of Use**

JOSEPH T JONES HARBOR (Continued) **U003775525**

Tank Capacity:	2000
Date Installed:	10/01/1978
Substance:	Gasoline
Reported Release:	Yes
Close Type:	Not reported
Date Removed:	08/29/2005
Close Type:	05/30/2009
Tank Material:	Fiberglass Reinforced Plastic
2nd Containmnt:	None
Tank Lead Detection:	Groundwater/Vapor Monitoring
Overfill Protection:	Yes
Spill Prevention:	Yes

Pipe:

Tank No:	1
Tank Id:	30686
Pipe Id:	1
Pipe Status:	Permanently Out of Use
Type Of Closure:	Not reported
Pipe Material Construction:	Fiberglass Reinforced Plastic
Secondary Pipe Material:	Double-Walled
Piping Type:	Safe Suction
Pipe Leak Detection:	Not reported

Tank:

Tank No:	2
Tank ID:	30687
Tank Status:	**Permanently Out of Use**
Tank Capacity:	2000
Date Installed:	10/01/1978
Substance:	Gasoline
Reported Release:	Yes
Close Type:	Not reported
Date Removed:	08/29/2005
Close Type:	05/30/2009
Tank Material:	Fiberglass Reinforced Plastic
2nd Containmnt:	None
Tank Lead Detection:	Groundwater/Vapor Monitoring
Overfill Protection:	Yes
Spill Prevention:	Yes

Pipe:

Tank No:	2
Tank Id:	30687
Pipe Id:	2
Pipe Status:	Permanently Out of Use
Type Of Closure:	Not reported
Pipe Material Construction:	Fiberglass Reinforced Plastic
Secondary Pipe Material:	Double-Walled
Piping Type:	Safe Suction
Pipe Leak Detection:	Not reported

Tank:

JOSEPH T JONES HARBOR (Continued) **U003775525**

Tank No:	3
Tank ID:	30688
Tank Status:	**Permanently Out of Use**
Tank Capacity:	4000
Date Installed:	10/01/1978
Substance:	Diesel
Reported Release:	Yes
Close Type:	Not reported
Date Removed:	08/29/2005
Close Type:	05/30/2009
Tank Material:	Fiberglass Reinforced Plastic
2nd Containmnt:	None
Tank Lead Detection:	Groundwater/Vapor Monitoring
Overfill Protection:	Yes
Spill Prevention:	Yes

Pipe:

Tank No:	3
Tank Id:	30688
Pipe Id:	3
Pipe Status:	Permanently Out of Use
Type Of Closure:	Not reported
Pipe Material Construction:	Fiberglass Reinforced Plastic
Secondary Pipe Material:	Double-Walled
Piping Type:	Pressurized
Pipe Leak Detection:	Groundwater/Vapor Monitoring

Tank:

Tank No:	4
Tank ID:	30689
Tank Status:	**Permanently Out of Use**
Tank Capacity:	4000
Date Installed:	10/01/1978
Substance:	Diesel
Reported Release:	Yes
Close Type:	Not reported
Date Removed:	08/29/2005
Close Type:	05/30/2009
Tank Material:	Asphalt Coated or Bare Steel
2nd Containmnt:	Cathodically Protected
Tank Lead Detection:	Groundwater/Vapor Monitoring
Overfill Protection:	Yes
Spill Prevention:	Yes

Pipe:

Tank No:	4
Tank Id:	30689
Pipe Id:	4
Pipe Status:	Permanently Out of Use
Type Of Closure:	Not reported
Pipe Material Construction:	Fiberglass Reinforced Plastic
Secondary Pipe Material:	Double-Walled
Piping Type:	Safe Suction
Pipe Leak Detection:	Not reported

S120 NE 1/4-1/2 0.418 mi. 2206 ft. | **SALVAGE NINE**
2317 14TH STREET
GULFPORT, MS 39501

Site 2 of 2 in cluster S

FINDS | **1016018814**
N/A

Relative: Higher

Actual: 20 ft.

FINDS:

Registry ID: 110044507744

Environmental Interest/Information System
MS-ENSITE (Mississippi - Tools For Environmental Management And Protection Organizations). Mississippi Department of Environmental Quality (MDEQ) Office of Pollution Control's (OPC) maintains enSite. It is the electronic Environmental Site Information System that that regulates compliance assurance, permitting, activity tracking, and maintenance of a single agency interest-link to definition master file.

---

121 WSW 1/4-1/2 0.427 mi. 2253 ft. | **E-Z SERVE #4390**
3416 WEST HIGHWAY 90
GULFPORT, MS 39501

LUST | **U001302961**
UST | **N/A**

Relative: Higher

Actual: 13 ft.

Facility Id:	3057
Facility Satus:	Inactive
Lust Status:	Closed
AIID:	31077
Event #:	1
Project Manager:	Larry Flynt
Date Of Report:	01/13/1994
Trust Fund Status:	EUD
Confirmed On:	02/03/1994
NFA Date:	02/07/1994

Facility Id:	3057
Facility Satus:	Inactive
Lust Status:	Closed
AIID:	31077
Event #:	2
Project Manager:	Robert Huckaby
Date Of Report:	06/25/1997
Trust Fund Status:	EUD
Confirmed On:	01/09/1997
NFA Date:	12/16/1997

UST:

Facility ID:	3057
Facility Status:	Inactive
Latitude:	30 22' 29.0000"
Longitude:	89 3' 49.0000"
Permanently Out of Use Tanks:	11
Active Tanks:	0
AIID:	31077
Owner Name:	Not reported
Owner Address:	Not reported

E-Z SERVE #4390 (Continued) **U001302961**

Owner Tele: Not reported

Tank:

Tank No:	1
Tank ID:	7082
Tank Status:	**Permanently Out of Use**
Tank Capacity:	10027
Date Installed:	01/01/1981
Substance:	Gasoline
Reported Release:	Yes
Close Type:	Closed
Date Removed:	11/19/1996
Close Type:	11/19/1996
Tank Material:	Asphalt Coated or Bare Steel
2nd Containmnt:	None
Tank Lead Detection:	Statistical Inventory Reconciliation(SIR)
Overfill Protection:	No
Spill Prevention:	No

Pipe:

Tank No:	1
Tank Id:	7082
Pipe Id:	1
Pipe Status:	Permanently Out of Use
Type Of Closure:	Closed
Pipe Material Construction:	Bare/Galvanized Steel
Secondary Pipe Material:	None
Piping Type:	Pressurized
Pipe Leak Detection:	Statistical Inventory Reconciliation(SIR)

Tank:

Tank No:	2
Tank ID:	7083
Tank Status:	**Permanently Out of Use**
Tank Capacity:	10027
Date Installed:	01/01/1981
Substance:	Gasoline
Reported Release:	Yes
Close Type:	Closed
Date Removed:	11/19/1996
Close Type:	11/19/1996
Tank Material:	Asphalt Coated or Bare Steel
2nd Containmnt:	None
Tank Lead Detection:	Statistical Inventory Reconciliation(SIR)
Overfill Protection:	No
Spill Prevention:	No

Pipe:

Tank No:	2
Tank Id:	7083
Pipe Id:	2
Pipe Status:	Permanently Out of Use
Type Of Closure:	Closed
Pipe Material Construction:	Bare/Galvanized Steel
Secondary Pipe Material:	None

E-Z SERVE #4390 (Continued) **U001302961**

Piping Type:	Pressurized
Pipe Leak Detection:	Statistical Inventory Reconciliation(SIR)

Tank:

Tank No:	3
Tank ID:	7084
Tank Status:	**Permanently Out of Use**
Tank Capacity:	10027
Date Installed:	01/01/1981
Substance:	Gasoline
Reported Release:	Yes
Close Type:	Closed
Date Removed:	11/20/1996
Close Type:	11/20/1996
Tank Material:	Asphalt Coated or Bare Steel
2nd Containmnt:	None
Tank Lead Detection:	Statistical Inventory Reconciliation(SIR)
Overfill Protection:	No
Spill Prevention:	No

Pipe:

Tank No:	3
Tank Id:	7084
Pipe Id:	3
Pipe Status:	Permanently Out of Use
Type Of Closure:	Closed
Pipe Material Construction:	Bare/Galvanized Steel
Secondary Pipe Material:	None
Piping Type:	Pressurized
Pipe Leak Detection:	Statistical Inventory Reconciliation(SIR)

Tank:

Tank No:	4
Tank ID:	7085
Tank Status:	**Permanently Out of Use**
Tank Capacity:	500
Date Installed:	Not reported
Substance:	Gasoline
Reported Release:	Yes
Close Type:	Closed
Date Removed:	01/01/1988
Close Type:	11/20/1996
Tank Material:	Unknown
2nd Containmnt:	None
Tank Lead Detection:	N/A
Overfill Protection:	No
Spill Prevention:	No

Pipe:

Tank No:	4
Tank Id:	7085
Pipe Id:	4
Pipe Status:	Permanently Out of Use

E-Z SERVE #4390 (Continued) **U001302961**

Type Of Closure:	Closed
Pipe Material Construction:	Unknown
Secondary Pipe Material:	None
Piping Type:	N/A
Pipe Leak Detection:	Not Listed

Tank:

Tank No:	5
Tank ID:	7086
Tank Status:	**Permanently Out of Use**
Tank Capacity:	4000
Date Installed:	Not reported
Substance:	Gasoline
Reported Release:	Yes
Close Type:	Closed
Date Removed:	01/01/1988
Close Type:	11/20/1996
Tank Material:	Unknown
2nd Containmnt:	None
Tank Lead Detection:	N/A
Overfill Protection:	No
Spill Prevention:	No

Pipe:

Tank No:	5
Tank Id:	7086
Pipe Id:	5
Pipe Status:	Permanently Out of Use
Type Of Closure:	Closed
Pipe Material Construction:	Unknown
Secondary Pipe Material:	None
Piping Type:	N/A
Pipe Leak Detection:	Not Listed

Tank:

Tank No:	6
Tank ID:	7087
Tank Status:	**Permanently Out of Use**
Tank Capacity:	4000
Date Installed:	Not reported
Substance:	Gasoline
Reported Release:	Yes
Close Type:	Closed
Date Removed:	01/01/1988
Close Type:	11/20/1996
Tank Material:	Unknown
2nd Containmnt:	None
Tank Lead Detection:	N/A
Overfill Protection:	No
Spill Prevention:	No

Pipe:

Tank No:	6

E-Z SERVE #4390 (Continued) **U001302961**

Tank Id:	7087
Pipe Id:	6
Pipe Status:	Permanently Out of Use
Type Of Closure:	Closed
Pipe Material Construction:	Unknown
Secondary Pipe Material:	None
Piping Type:	N/A
Pipe Leak Detection:	Not Listed

Tank:

Tank No:	7
Tank ID:	7088
Tank Status:	**Permanently Out of Use**
Tank Capacity:	4000
Date Installed:	Not reported
Substance:	Gasoline
Reported Release:	Yes
Close Type:	Closed
Date Removed:	01/01/1988
Close Type:	11/20/1996
Tank Material:	Unknown
2nd Containmnt:	None
Tank Lead Detection:	N/A
Overfill Protection:	No
Spill Prevention:	No

Pipe:

Tank No:	7
Tank Id:	7088
Pipe Id:	7
Pipe Status:	Permanently Out of Use
Type Of Closure:	Closed
Pipe Material Construction:	Unknown
Secondary Pipe Material:	None
Piping Type:	N/A
Pipe Leak Detection:	Not Listed

Tank:

Tank No:	8
Tank ID:	7089
Tank Status:	**Permanently Out of Use**
Tank Capacity:	4000
Date Installed:	Not reported
Substance:	Gasoline
Reported Release:	Yes
Close Type:	Closed
Date Removed:	01/01/1988
Close Type:	11/20/1996
Tank Material:	Unknown
2nd Containmnt:	None
Tank Lead Detection:	N/A
Overfill Protection:	No
Spill Prevention:	No

E-Z SERVE #4390 (Continued) **U001302961**

Pipe:

Tank No:	8
Tank Id:	7089
Pipe Id:	8
Pipe Status:	Permanently Out of Use
Type Of Closure:	Closed
Pipe Material Construction:	Unknown
Secondary Pipe Material:	None
Piping Type:	N/A
Pipe Leak Detection:	Not Listed

Tank:

Tank No:	9
Tank ID:	7090
Tank Status:	**Permanently Out of Use**
Tank Capacity:	500
Date Installed:	Not reported
Substance:	Gasoline
Reported Release:	Yes
Close Type:	Closed
Date Removed:	01/01/1988
Close Type:	11/20/1996
Tank Material:	Unknown
2nd Containmnt:	None
Tank Lead Detection:	N/A
Overfill Protection:	No
Spill Prevention:	No

Pipe:

Tank No:	9
Tank Id:	7090
Pipe Id:	9
Pipe Status:	Permanently Out of Use
Type Of Closure:	Closed
Pipe Material Construction:	Unknown
Secondary Pipe Material:	None
Piping Type:	N/A
Pipe Leak Detection:	Not Listed

Tank:

Tank No:	10
Tank ID:	7091
Tank Status:	**Permanently Out of Use**
Tank Capacity:	4000
Date Installed:	Not reported
Substance:	Gasoline
Reported Release:	Yes
Close Type:	Closed
Date Removed:	01/01/1988
Close Type:	11/20/1996
Tank Material:	Unknown
2nd Containmnt:	None

E-Z SERVE #4390 (Continued) **U001302961**

Tank Lead Detection: N/A
Overfill Protection: No
Spill Prevention: No

Pipe:
Tank No: 10
Tank Id: 7091
Pipe Id: 10
Pipe Status: Permanently Out of Use
Type Of Closure: Closed
Pipe Material Construction: Unknown
Secondary Pipe Material: None
Piping Type: N/A
Pipe Leak Detection: Not Listed

Tank:
Tank No: 11
Tank ID: 7092
Tank Status: Permanently Out of Use
Tank Capacity: 4000
Date Installed: Not reported
Substance: Gasoline
Reported Release: Yes
Close Type: Closed
Date Removed: 01/01/1988
Close Type: 11/20/1996
Tank Material: Unknown
2nd Containmnt: None
Tank Lead Detection: N/A
Overfill Protection: No
Spill Prevention: No

Pipe:
Tank No: 11
Tank Id: 7092
Pipe Id: 11
Pipe Status: Permanently Out of Use
Type Of Closure: Closed
Pipe Material Construction: Unknown
Secondary Pipe Material: None
Piping Type: N/A
Pipe Leak Detection: Not Listed

T122 **ERNS** **94374341**
NE **1422 23RD AVE** **N/A**
1/4-1/2 **GULFPORT, MS**
0.449 mi.
2373 ft. **Site 1 of 5 in cluster T**

Relative:
Higher

Click this hyperlink while viewing on your computer to access additional ERNS detail in the EDR Site Report.

Actual:
20 ft.

T123
NE
1/4-1/2
0.449 mi.
2373 ft.

JOSEPH T JONES BUILDING
1422 23RD AVENUE
GULFPORT, MS 39501

FINDS **1016017902**
N/A

Site 2 of 5 in cluster T

Relative:
Higher

Actual:
20 ft.

FINDS:

Registry ID: 110044698253

Environmental Interest/Information System
MS-ENSITE (Mississippi - Tools For Environmental Management And Protection Organizations). Mississippi Department of Environmental Quality (MDEQ) Office of Pollution Control's (OPC) maintains enSite. It is the electronic Environmental Site Information System that that regulates compliance assurance, permitting, activity tracking, and maintenance of a single agency interest-link to definition master file.

T124
NE
1/4-1/2
0.470 mi.
2483 ft.

GULFPORT, MS, CITY OF (SEWER SYSTEM)
2309 15TH STREET
GULFPORT, MS 39501

ICIS **1011565979**
FINDS **N/A**

Site 3 of 5 in cluster T

Relative:
Higher

Actual:
23 ft.

ICIS:

Enforcement Action ID:	04-2005-4768
FRS ID:	110022320996
Program ID:	FRS 110022320996
Action Name:	GULFPORT, MS, CITY OF, SEWER SYSTEM
Full Address:	2309 15TH STREET GULFPORT MS 39501-2027
State:	Mississippi
Facility Name:	GULFPORT, MS, CITY OF (SEWER SYSTEM)
Facility Address:	2309 15TH STREET GULFPORT, MS 39501-2027
Enforcement Action Type:	CWA 309A AO For Compliance
Facility County:	HARRISON
EPA Region #:	4

Program ID:	FRS 110022320996
Facility Name:	GULFPORT, MS, CITY OF (SEWER SYSTEM)
Address:	2309 15TH STREET
Tribal Indicator:	N
Fed Facility:	Not reported
NAIC Code:	Not reported
SIC Code:	4952

FINDS:

Registry ID: 110022320996

Environmental Interest/Information System
ICIS (Integrated Compliance Information System) is the Integrated Compliance Information System and provides a database that, when complete, will contain integrated Enforcement and Compliance information across most of EPA's programs. The vision for ICIS is to replace EPA's independent databases that contain Enforcement data with

GULFPORT, MS, CITY OF (SEWER SYSTEM) (Continued) **1011565979**

a single repository for that information. Currently, ICIS contains all Federal Administrative and Judicial enforcement actions. This information is maintained in ICIS by EPA in the Regional offices and it Headquarters. A future release of ICIS will replace the Permit Compliance System (PCS) which supports the NPDES and will integrate that information with Federal actions already in the system. ICIS also has the capability to track other activities occurring in the Region that support Compliance and Enforcement programs. These include; Incident Tracking, Compliance Assistance, and Compliance Monitoring.

T125
NE
1/4-1/2
0.470 mi.
2483 ft.

GULFPORT CENTRAL FIRE STATION **UST** **U003775001**
2309 15TH STREET **N/A**
GULFPORT, MS 39501

Site 4 of 5 in cluster T

Relative:
Higher

Actual:
23 ft.

UST:

Facility ID:	11645
Facility Status:	Inactive
Latitude:	30 22' 10.0000"
Longitude:	89 5' 23.0000"
Permanently Out of Use Tanks:	2
Active Tanks:	0
AIID:	30999
Owner Name:	City of Gulfport
Owner Address:	2309 15th Street
Owner Tele:	(228)868-0377

Tank:

Tank No:	1
Tank ID:	29286
Tank Status:	**Permanently Out of Use**
Tank Capacity:	2000
Date Installed:	01/01/1976
Substance:	Gasoline
Reported Release:	Not reported
Close Type:	Closed
Date Removed:	05/26/1995
Close Type:	05/26/1995
Tank Material:	Unknown
2nd Containmnt:	None
Tank Lead Detection:	N/A
Overfill Protection:	No
Spill Prevention:	No

Pipe:

Tank No:	1
Tank Id:	29286
Pipe Id:	1
Pipe Status:	Permanently Out of Use
Type Of Closure:	Closed
Pipe Material Construction:	Unknown
Secondary Pipe Material:	None
Piping Type:	N/A
Pipe Leak Detection:	Not Listed

GULFPORT CENTRAL FIRE STATION (Continued) **U003775001**

Tank:

Tank No:	2
Tank ID:	29287
Tank Status:	**Permanently Out of Use**
Tank Capacity:	1000
Date Installed:	01/01/1976
Substance:	Diesel
Reported Release:	Not reported
Close Type:	Closed
Date Removed:	05/26/1995
Close Type:	05/26/1995
Tank Material:	Unknown
2nd Containmnt:	None
Tank Lead Detection:	N/A
Overfill Protection:	No
Spill Prevention:	No

Pipe:

Tank No:	2
Tank Id:	29287
Pipe Id:	2
Pipe Status:	Permanently Out of Use
Type Of Closure:	Closed
Pipe Material Construction:	Unknown
Secondary Pipe Material:	None
Piping Type:	N/A
Pipe Leak Detection:	Not Listed

T126 **GULFPORT CENTRAL FIRE STATION** **FINDS** **1016008383**
NE **2309 15TH STREET** **N/A**
1/4-1/2 **GULFPORT, MS 39501**
0.470 mi.
2483 ft. **Site 5 of 5 in cluster T**

Relative:
Higher

Actual:
23 ft.

FINDS:

Registry ID: 110044499496

Environmental Interest/Information System
MS-ENSITE (Mississippi - Tools For Environmental Management And Protection Organizations). Mississippi Department of Environmental Quality (MDEQ) Office of Pollution Control's (OPC) maintains enSite. It is the electronic Environmental Site Information System that that regulates compliance assurance, permitting, activity tracking, and maintenance of a single agency interest-link to definition master file.

127
NNE
1/4-1/2
0.493 mi.
2603 ft.

2603 17TH ST
GULFPORT, MS 39501

EDR US Hist Auto Stat **1015372008**
N/A

Relative:
Higher

Actual:
23 ft.

EDR Historical Auto Stations:

Name:	TURAN FOLEY OLDSMOBILE CADILLAC BODY SHOP
Year:	2000
Address:	2603 17TH ST
Name:	AUTO UNLIMITED II
Year:	2004
Address:	2603 17TH ST
Name:	AUTO UNLIMITED INC
Year:	2005
Address:	2603 17TH ST
Name:	THE PEOPLE WHO CARE AUTO CLINIC INC
Year:	2007
Address:	2603 17TH ST
Name:	PEOPLE WHO CARE AUTO CLINIC
Year:	2008
Address:	2603 17TH ST
Name:	PEOPLE WHO CARE AUTO CLINIC
Year:	2009
Address:	2603 17TH ST

128
SE
1/4-1/2
0.494 mi.
2607 ft.

GULFPORT YACHT CLUB PROJECT

GULFPORT, MS

SHWS **S103920412**
N/A

Relative:
Lower

Actual:
6 ft.

SHWS:

Lat/Long (dms):	30 21 35 / 89 5 22
Site Size (acres):	>1
EPA ID:	Not reported
Project Manager:	Not reported
Status:	**Inactive**
State No Further Action Date:	Not reported
Federal:	Not reported
Federal No Further Action Date:	Not reported
Soil Contamination:	Yes
Surface Water Contamination:	Yes
Ground Water Contamination:	No
Remediation Type:	Not reported
Surface Water Remediation:	Not reported
GW Remediation Type:	Not reported
Maj. Contaminant:	beta-HCH
High Concentration:	1.60E+01
High Concentration Units:	mg/kg
Institutional Control:	Not reported
Engineering Control:	Not reported
Voluntary Cleanups:	Not reported

U129 **DOWNTOWN SERVICE STATION** **RGA LUST** **S116269564**
ENE **2201 14TH STREET** **N/A**
1/4-1/2 **GULFPORT, MS**
0.495 mi.
2613 ft. **Site 1 of 3 in cluster U**

Relative:
Higher

Actual:
20 ft.

RGA LUST:

2012	DOWNTOWN SERVICE STATION	2201 14TH STREET
2011	DOWNTOWN SERVICE STATION	2201 14TH STREET
2010	DOWNTOWN SERVICE STATION	2201 14TH STREET
2009	DOWNTOWN SERVICE STATION	2201 14TH STREET
2008	DOWNTOWN SERVICE STATION	2201 14TH STREET
2007	DOWNTOWN SERVICE STATION	2201 14TH STREET
2006	DOWNTOWN SERVICE STATION	2201 14TH STREET
2005	DOWNTOWN SERVICE STATION	2201 14TH STREET
2004	DOWNTOWN SERVICE STATION	2201 14TH STREET
2003	DOWNTOWN SERVICE STATION	2201 14TH STREET

U130 **EDR US Hist Auto Stat** **1015333414**
ENE **2201 14TH ST** **N/A**
1/4-1/2 **GULFPORT, MS 39501**
0.495 mi.
2613 ft. **Site 2 of 3 in cluster U**

Relative:
Higher

Actual:
20 ft.

EDR Historical Auto Stations:

Name: DOWNTOWN SERVICE STATION
Year: 1999
Address: 2201 14TH ST

Name: DOWNTOWN SERVICE STATION
Year: 2000
Address: 2201 14TH ST

Name: DOWNTOWN SERVICE STATION
Year: 2001
Address: 2201 14TH ST

Name: DOWNTOWN SERVICE STATION
Year: 2002
Address: 2201 14TH ST

Name: DOWNTOWN SERVICE STATION
Year: 2003
Address: 2201 14TH ST

U131 **DOWNTOWN SERVICE STATION** **LUST** **U003774161**
ENE **2201 14TH STREET** **UST** **N/A**
1/4-1/2 **GULFPORT, MS 39501**
0.495 mi.
2613 ft. **Site 3 of 3 in cluster U**

Relative:
Higher

Actual:
20 ft.

Facility Id: 10749
Facility Satus: Inactive
Lust Status: Open
AIID: 26499
Event #: 1
Project Manager: Joseph Curro
Date Of Report: 08/05/2003

DOWNTOWN SERVICE STATION (Continued) **U003774161**

Trust Fund Status: STFS
Confirmed On: 08/06/2003
NFA Date: Not reported

UST:
Facility ID: 10749
Facility Status: Inactive
Latitude: 30 22' 4.9000"
Longitude: 89 5' 21.3000"
Permanently Out of Use Tanks: 3
Active Tanks: 0
AIID: 26499
Owner Name: Stewart Sneed Hewes/Bancorp South Insurance
Owner Address: PO Box 250
Owner Tele: (228)863-5362

Tank:
Tank No: 1
Tank ID: 27255
Tank Status: Permanently Out of Use
Tank Capacity: 6000
Date Installed: 01/01/1975
Substance: Gasoline
Reported Release: Yes
Close Type: Not reported
Date Removed: 11/01/2003
Close Type: 09/04/2003
Tank Material: Epoxy Coated Steel
2nd Containmnt: Cathodically Protected
Tank Lead Detection: Groundwater/Vapor Monitoring
Overfill Protection: Yes
Spill Prevention: Yes

Pipe:
Tank No: 1
Tank Id: 27255
Pipe Id: 1
Pipe Status: Permanently Out of Use
Type Of Closure: Not reported
Pipe Material Construction: Bare/Galvanized Steel
Secondary Pipe Material: Cathodically Protected
Piping Type: Pressurized
Pipe Leak Detection: Groundwater/Vapor Monitoring

Tank:
Tank No: 2
Tank ID: 27256
Tank Status: Permanently Out of Use
Tank Capacity: 6000
Date Installed: 01/01/1975
Substance: Gasoline
Reported Release: Yes
Close Type: Not reported
Date Removed: 01/02/2001

DOWNTOWN SERVICE STATION (Continued) **U003774161**

Close Type:	09/04/2003
Tank Material:	Epoxy Coated Steel
2nd Containmnt:	Cathodically Protected
Tank Lead Detection:	Groundwater/Vapor Monitoring
Overfill Protection:	Yes
Spill Prevention:	Yes

Pipe:

Tank No:	2
Tank Id:	27256
Pipe Id:	2
Pipe Status:	Permanently Out of Use
Type Of Closure:	Not reported
Pipe Material Construction:	Bare/Galvanized Steel
Secondary Pipe Material:	Cathodically Protected
Piping Type:	Pressurized
Pipe Leak Detection:	Groundwater/Vapor Monitoring

Tank:

Tank No:	3
Tank ID:	27257
Tank Status:	**Permanently Out of Use**
Tank Capacity:	6000
Date Installed:	01/01/1975
Substance:	Diesel
Reported Release:	Yes
Close Type:	Not reported
Date Removed:	11/01/2003
Close Type:	09/04/2003
Tank Material:	Epoxy Coated Steel
2nd Containmnt:	Cathodically Protected
Tank Lead Detection:	Groundwater/Vapor Monitoring
Overfill Protection:	Yes
Spill Prevention:	Yes

Pipe:

Tank No:	3
Tank Id:	27257
Pipe Id:	3
Pipe Status:	Permanently Out of Use
Type Of Closure:	Not reported
Pipe Material Construction:	Bare/Galvanized Steel
Secondary Pipe Material:	Cathodically Protected
Piping Type:	Pressurized
Pipe Leak Detection:	Groundwater/Vapor Monitoring

V132 NE 1/4-1/2 0.496 mi. 2620 ft. | **GULFPORT POLICE OPERATIONS BUILDING**
1520 23RD AVENUE
GULFPORT, MS 39501 | **UST** | **U003775435**
N/A

Site 1 of 2 in cluster V

Relative: Higher

Actual: 23 ft.

UST:

Facility ID:	12194
Facility Status:	Inactive
Latitude:	30 22' 10.0000"
Longitude:	89 5' 25.0000"
Permanently Out of Use Tanks:	1
Active Tanks:	0
AIID:	30995
Owner Name:	City of Gulfport Police Dept
Owner Address:	PO Drawer S
Owner Tele:	(228)868-5906

Tank:

Tank No:	1
Tank ID:	30448
Tank Status:	**Permanently Out of Use**
Tank Capacity:	550
Date Installed:	Not reported
Substance:	Diesel
Reported Release:	Not reported
Close Type:	Closed
Date Removed:	08/17/1999
Close Type:	08/24/1999
Tank Material:	Asphalt Coated or Bare Steel
2nd Containmnt:	None
Tank Lead Detection:	Deferred
Overfill Protection:	No
Spill Prevention:	No

Pipe:

Tank No:	1
Tank Id:	30448
Pipe Id:	1
Pipe Status:	Permanently Out of Use
Type Of Closure:	Closed
Pipe Material Construction:	Bare/Galvanized Steel
Secondary Pipe Material:	None
Piping Type:	U.S. Suction
Pipe Leak Detection:	Deferred

V133 NE 1/4-1/2 0.496 mi. 2620 ft. | **GULFPORT POLICE OPERATIONS BUILDING**
1520 23RD AVENUE
GULFPORT, MS 39501 | **FINDS** | **1016002718**
N/A

Site 2 of 2 in cluster V

Relative: Higher

Actual: 23 ft.

FINDS:

Registry ID: 110044499389

Environmental Interest/Information System
MS-ENSITE (Mississippi - Tools For Environmental Management And Protection Organizations). Mississippi Department of Environmental

GULFPORT POLICE OPERATIONS BUILDING (Continued) **1016002718**

Quality (MDEQ) Office of Pollution Control's (OPC) maintains enSite. It is the electronic Environmental Site Information System that that regulates compliance assurance, permitting, activity tracking, and maintenance of a single agency interest-link to definition master file.

134
NW
1/4-1/2
0.498 mi.
2627 ft.

3317 15TH ST
GULFPORT, MS 39501

EDR US Hist Auto Stat **1015431483**
N/A

Relative:
Higher

Actual:
26 ft.

EDR Historical Auto Stations:

Name:	COAST AUTO AIR INC
Year:	2012
Address:	3317 15TH ST

W135
NNE
1/2-1
0.520 mi.
2746 ft.

TURAN-FOLEY CADILLAC MOTORS
1708 25TH AVENUE
GULFPORT, MS 39505

Site 1 of 2 in cluster W

LUST **U001298221**
UST **N/A**

Relative:
Higher

Actual:
23 ft.

Facility Id:	2983
Facility Satus:	Inactive
Lust Status:	Closed
AIID:	27171
Event #:	1
Project Manager:	Amanda Easley
Date Of Report:	05/24/1999
Trust Fund Status:	NTFE
Confirmed On:	05/13/1999
NFA Date:	12/12/2000

UST:

Facility ID:	2983
Facility Status:	Inactive
Latitude:	30 22' 18.9300"
Longitude:	89 5' 31.9800"
Permanently Out of Use Tanks:	1
Active Tanks:	0
AIID:	27171
Owner Name:	Not reported
Owner Address:	Not reported
Owner Tele:	Not reported

Tank:

Tank No:	1
Tank ID:	6891
Tank Status:	**Permanently Out of Use**
Tank Capacity:	2000
Date Installed:	01/01/1971
Substance:	Gasoline

TURAN-FOLEY CADILLAC MOTORS (Continued) **U001298221**

Reported Release:	Yes
Close Type:	Closed
Date Removed:	08/25/2000
Close Type:	08/25/2000
Tank Material:	Asphalt Coated or Bare Steel
2nd Containmnt:	Cathodically Protected
Tank Lead Detection:	Groundwater/Vapor Monitoring
Overfill Protection:	Yes
Spill Prevention:	Yes

Pipe:

Tank No:	1
Tank Id:	6891
Pipe Id:	1
Pipe Status:	Permanently Out of Use
Type Of Closure:	Closed
Pipe Material Construction:	Bare/Galvanized Steel
Secondary Pipe Material:	Cathodically Protected
Piping Type:	Safe Suction
Pipe Leak Detection:	N/A

W136 **TURAN FOLEY OLDS - CADILLAC** **RCRA NonGen / NLR** **1000474979**
NNE **1708 25TH AVENUE** **MSD033319401**
1/2-1 **GULFPORT, MS 39501**
0.520 mi.
2746 ft. **Site 2 of 2 in cluster W**

Relative:
Higher

Actual:
23 ft.

RCRA NonGen / NLR:

Date form received by agency:	02/03/2010
Facility name:	TURAN FOLEY OLDS - CADILLAC
Facility address:	1708 25TH AVENUE GULFPORT, MS 39501
EPA ID:	MSD033319401
Mailing address:	P.O. BOX 219 GULFPORT, MS 395020219
Contact:	TIM SUTHERLIN
Contact address:	1708 25TH AVENUE GULFPORT, MS 39501
Contact country:	US
Contact telephone:	(601) 863-4104
Contact email:	Not reported
EPA Region:	04
Land type:	Facility is not located on Indian land. Additional information is not known.
Classification:	Non-Generator
Description:	Handler: Non-Generators do not presently generate hazardous waste

Owner/Operator Summary:

Owner/operator name:	HOLLIS CARR
Owner/operator address:	Not reported Not reported
Owner/operator country:	Not reported
Owner/operator telephone:	Not reported
Legal status:	Private
Owner/Operator Type:	Owner
Owner/Op start date:	Not reported
Owner/Op end date:	Not reported

TURAN FOLEY OLDS - CADILLAC (Continued) **1000474979**

Handler Activities Summary:

U.S. importer of hazardous waste:	No
Mixed waste (haz. and radioactive):	No
Recycler of hazardous waste:	No
Transporter of hazardous waste:	No
Treater, storer or disposer of HW:	No
Underground injection activity:	No
On-site burner exemption:	No
Furnace exemption:	No
Used oil fuel burner:	No
Used oil processor:	No
User oil refiner:	No
Used oil fuel marketer to burner:	No
Used oil Specification marketer:	No
Used oil transfer facility:	No
Used oil transporter:	No

Historical Generators:

Date form received by agency: 05/20/1997
Site name: TURAN FOLEY OLDS - CADILLAC
Classification: Small Quantity Generator

. Waste code: F003
. Waste name: THE FOLLOWING SPENT NONHALOGENATED SOLVENTS: XYLENE, ACETONE, ETHYL ACETATE, ETHYL BENZENE, ETHYL ETHER, METHYL ISOBUTYL KETONE, N-BUTYL ALCOHOL, CYCLOHEXANONE, AND METHANOL; ALL SPENT SOLVENT MIXTURES/BLENDS CONTAINING, BEFORE USE, ONLY THE ABOVE SPENT NONHALOGENATED SOLVENTS; AND ALL SPENT SOLVENT MIXTURES/BLENDS CONTAINING, BEFORE USE, ONE OR MORE OF THE ABOVE NONHALOGENATED SOLVENTS, AND A TOTAL OF TEN PERCENT OR MORE (BY VOLUME) OF ONE OR MORE OF THOSE SOLVENTS LISTED IN F001, F002, F004, AND F005; AND STILL BOTTOMS FROM THE RECOVERY OF THESE SPENT SOLVENTS AND SPENT SOLVENT MIXTURES.

. Waste code: F005
. Waste name: THE FOLLOWING SPENT NONHALOGENATED SOLVENTS: TOLUENE, METHYL ETHYL KETONE, CARBON DISULFIDE, ISOBUTANOL, PYRIDINE, BENZENE, 2-ETHOXYETHANOL, AND 2-NITROPROPANE; ALL SPENT SOLVENT MIXTURES/BLENDS CONTAINING, BEFORE USE, A TOTAL OF TEN PERCENT OR MORE (BY VOLUME) OF ONE OR MORE OF THE ABOVE NONHALOGENATED SOLVENTS OR THOSE SOLVENTS LISTED IN F001, F002, OR F004; AND STILL BOTTOMS FROM THE RECOVERY OF THESE SPENT SOLVENTS AND SPENT SOLVENT MIXTURES.

Violation Status: No violations found

Evaluation Action Summary:

Evaluation date: 05/11/2010
Evaluation: COMPLIANCE EVALUATION INSPECTION ON-SITE
Area of violation: Not reported
Date achieved compliance: Not reported
Evaluation lead agency: State

X137
NE
1/2-1
0.523 mi.
2761 ft.

GULF CITIES GAS CO
23RD AVE
GULFPORT, MS 39501

Site 1 of 2 in cluster X

EDR MGP **1008408973**
N/A

Relative:
Higher

Actual:
26 ft.

Manufactured Gas Plants:
Alternate Name:SOUTHWESTERN GAS AND ELECTRIC. No additional information available

---

138
WSW
1/2-1
0.534 mi.
2819 ft.

MCBC GULFPORT FAMILY HOUSING
3502 EAST 8TH STREET, BLDG 452
GULFPORT, MS 39501

RCRA-CESQG **1012182891**
MSR000104349

Relative:
Higher

Actual:
17 ft.

RCRA-CESQG:

Date form received by agency:	11/11/2008
Facility name:	MCBC GULFPORT FAMILY HOUSING
Facility address:	3502 EAST 8TH STREET, BLDG 452 GULFPORT, MS 39501
EPA ID:	MSR000104349
Mailing address:	EAST 8TH STREET, BLDG 452 GULFPORT, MS 39501
Contact:	KENNETH E PHILLIPS
Contact address:	EAST 8TH STREET, BLDG 452 GULFPORT, MS 39501
Contact country:	US
Contact telephone:	(228) 863-0424
Contact email:	Not reported
EPA Region:	04
Classification:	Conditionally Exempt Small Quantity Generator
Description:	Handler: generates 100 kg or less of hazardous waste per calendar month, and accumulates 1000 kg or less of hazardous waste at any time; or generates 1 kg or less of acutely hazardous waste per calendar month, and accumulates at any time: 1 kg or less of acutely hazardous waste; or 100 kg or less of any residue or contaminated soil, waste or other debris resulting from the cleanup of a spill, into or on any land or water, of acutely hazardous waste; or generates 100 kg or less of any residue or contaminated soil, waste or other debris resulting from the cleanup of a spill, into or on any land or water, of acutely hazardous waste during any calendar month, and accumulates at any time: 1 kg or less of acutely hazardous waste; or 100 kg or less of any residue or contaminated soil, waste or other debris resulting from the cleanup of a spill, into or on any land or water, of acutely hazardous waste

Owner/Operator Summary:

Owner/operator name:	SOUTHEAST HOUSING LLC
Owner/operator address:	Not reported Not reported
Owner/operator country:	Not reported
Owner/operator telephone:	Not reported
Legal status:	Private
Owner/Operator Type:	Operator
Owner/Op start date:	10/01/2007
Owner/Op end date:	Not reported

Owner/operator name:	SOUTHEAST HOUSING LLC
Owner/operator address:	Not reported

MCBC GULFPORT FAMILY HOUSING (Continued) **1012182891**

Not reported
Owner/operator country: Not reported
Owner/operator telephone: Not reported
Legal status: Private
Owner/Operator Type: Owner
Owner/Op start date: 10/01/2007
Owner/Op end date: Not reported

Handler Activities Summary:
U.S. importer of hazardous waste: No
Mixed waste (haz. and radioactive): No
Recycler of hazardous waste: No
Transporter of hazardous waste: No
Treater, storer or disposer of HW: No
Underground injection activity: No
On-site burner exemption: No
Furnace exemption: No
Used oil fuel burner: No
Used oil processor: No
User oil refiner: No
Used oil fuel marketer to burner: No
Used oil Specification marketer: No
Used oil transfer facility: No
Used oil transporter: No

. Waste code: D001
. Waste name: IGNITABLE WASTE

. Waste code: D004
. Waste name: ARSENIC

. Waste code: F002
. Waste name: THE FOLLOWING SPENT HALOGENATED SOLVENTS: TETRACHLOROETHYLENE, METHYLENE CHLORIDE, TRICHLOROETHYLENE, 1,1,1-TRICHLOROETHANE, CHLOROBENZENE, 1,1,2-TRICHLORO-1,2,2-TRIFLUOROETHANE, ORTHO-DICHLOROBENZENE, TRICHLOROFLUOROMETHANE, AND 1,1,2, TRICHLOROETHANE; ALL SPENT SOLVENT MIXTURES/BLENDS CONTAINING, BEFORE USE, A TOTAL OF TEN PERCENT OR MORE (BY VOLUME) OF ONE OR MORE OF THE ABOVE HALOGENATED SOLVENTS OR THOSE SOLVENTS LISTED IN F001, F004, AND F005; AND STILL BOTTOMS FROM THE RECOVERY OF THESE SPENT SOLVENTS AND SPENT SOLVENT MIXTURES.

. Waste code: F003
. Waste name: THE FOLLOWING SPENT NONHALOGENATED SOLVENTS: XYLENE, ACETONE, ETHYL ACETATE, ETHYL BENZENE, ETHYL ETHER, METHYL ISOBUTYL KETONE, N-BUTYL ALCOHOL, CYCLOHEXANONE, AND METHANOL; ALL SPENT SOLVENT MIXTURES/BLENDS CONTAINING, BEFORE USE, ONLY THE ABOVE SPENT NONHALOGENATED SOLVENTS; AND ALL SPENT SOLVENT MIXTURES/BLENDS CONTAINING, BEFORE USE, ONE OR MORE OF THE ABOVE NONHALOGENATED SOLVENTS, AND A TOTAL OF TEN PERCENT OR MORE (BY VOLUME) OF ONE OR MORE OF THOSE SOLVENTS LISTED IN F001, F002, F004, AND F005; AND STILL BOTTOMS FROM THE RECOVERY OF THESE SPENT SOLVENTS AND SPENT SOLVENT MIXTURES.

. Waste code: F005
. Waste name: THE FOLLOWING SPENT NONHALOGENATED SOLVENTS: TOLUENE, METHYL ETHYL KETONE, CARBON DISULFIDE, ISOBUTANOL, PYRIDINE, BENZENE,

MCBC GULFPORT FAMILY HOUSING (Continued) **1012182891**

2-ETHOXYETHANOL, AND 2-NITROPROPANE; ALL SPENT SOLVENT MIXTURES/BLENDS CONTAINING, BEFORE USE, A TOTAL OF TEN PERCENT OR MORE (BY VOLUME) OF ONE OR MORE OF THE ABOVE NONHALOGENATED SOLVENTS OR THOSE SOLVENTS LISTED IN F001, F002, OR F004; AND STILL BOTTOMS FROM THE RECOVERY OF THESE SPENT SOLVENTS AND SPENT SOLVENT MIXTURES.

Violation Status: No violations found

X139 **VERIZON BUSINESS INC** **UST** **U001300638**
NE **1608 23RD AVENUE** **N/A**
1/2-1 **GULFPORT, MS 39501**
0.544 mi.
2870 ft. **Site 2 of 2 in cluster X**

Relative:
Higher

Actual:
25 ft.

UST:

Facility ID:	6715
Facility Status:	Active
Latitude:	30 22’ 15.9900"
Longitude:	89 5’ 21.4600"
Permanently Out of Use Tanks:	1
Active Tanks:	1
AIID:	26495
Owner Name:	MCI- Jason Weller
Owner Address:	2400 N Glenville Drive
Owner Tele:	(972)729-5441

Tank:

Tank No:	1
Tank ID:	16906
Tank Status:	**Permanently Out of Use**
Tank Capacity:	1000
Date Installed:	01/01/1984
Substance:	Diesel
Reported Release:	Not reported
Close Type:	Closed
Date Removed:	07/15/1993
Close Type:	07/15/1993
Tank Material:	Asphalt Coated or Bare Steel
2nd Containmnt:	None
Tank Lead Detection:	N/A
Overfill Protection:	No
Spill Prevention:	No

Pipe:

Tank No:	1
Tank Id:	16906
Pipe Id:	1
Pipe Status:	Permanently Out of Use
Type Of Closure:	Closed
Pipe Material Construction:	Bare/Galvanized Steel
Secondary Pipe Material:	None
Piping Type:	N/A
Pipe Leak Detection:	Not Listed

Tank:

Tank No:	2

VERIZON BUSINESS INC (Continued) **U001300638**

Tank ID:	16907
Tank Status:	**Currently In Use**
Tank Capacity:	1000
Date Installed:	08/01/1993
Substance:	Diesel
Reported Release:	Not reported
Close Type:	Not reported
Date Removed:	Not reported
Close Type:	Not reported
Tank Material:	Fiberglass Reinforced Plastic
2nd Containmnt:	Double-Walled
Tank Lead Detection:	Deferred
Overfill Protection:	Yes
Spill Prevention:	Yes

Pipe:

Tank No:	2
Tank Id:	16907
Pipe Id:	2
Pipe Status:	Currently In Use
Type Of Closure:	Not reported
Pipe Material Construction:	Flexible Plastic
Secondary Pipe Material:	Double-Walled
Piping Type:	U.S. Suction
Pipe Leak Detection:	Deferred

---

140 NNE 1/2-1 0.560 mi. 2959 ft. | **HARRISON COUNTY - CURBSIDE RECYCLING PROGRAM** | **SWRCY** | **S106560554**
COUNTY CURBSIDE PICKUP **N/A**
GULFPORT, MS

Relative: Higher

Actual: 23 ft.

SWRCY:

Contact Name:	Paul Vanderfin
Contact Phone:	228/868-8752
Contact Fax:	228/868-8752
Contact EMail:	228/868-8752
Item Recycled:	Aluminum Cans, Steel Cans, Newspaper,Plastic Bottles (milk, soda, and waterbottles), Glass Bottles, Mixed paper(phone books, magazines)

Y141 NNE 1/2-1 0.585 mi. 3090 ft. | **GOODYEAR AUTO SERVICE CENTER** | **RCRA-CESQG** | **1004742680**
1809 25TH AVENUE **MSD981857766**
GULFPORT, MS 39501

Site 1 of 3 in cluster Y

Relative: Higher

Actual: 23 ft.

RCRA-CESQG:

Date form received by agency:	10/27/1986
Facility name:	GOODYEAR AUTO SERVICE CENTER
Facility address:	1809 25TH AVENUE GULFPORT, MS 39501
EPA ID:	MSD981857766
Mailing address:	DAKIN STREET JEFFERSON, LA 70181
Contact:	E.R. GRIFFIN
Contact address:	1000 DAKIN STREET

GOODYEAR AUTO SERVICE CENTER (Continued) **1004742680**

JEFFERSON, LA 70181
Contact country: US
Contact telephone: (504) 838-4700
Contact email: Not reported
EPA Region: 04
Classification: Conditionally Exempt Small Quantity Generator
Description: Handler: generates 100 kg or less of hazardous waste per calendar month, and accumulates 1000 kg or less of hazardous waste at any time; or generates 1 kg or less of acutely hazardous waste per calendar month, and accumulates at any time: 1 kg or less of acutely hazardous waste; or 100 kg or less of any residue or contaminated soil, waste or other debris resulting from the cleanup of a spill, into or on any land or water, of acutely hazardous waste; or generates 100 kg or less of any residue or contaminated soil, waste or other debris resulting from the cleanup of a spill, into or on any land or water, of acutely hazardous waste during any calendar month, and accumulates at any time: 1 kg or less of acutely hazardous waste; or 100 kg or less of any residue or contaminated soil, waste or other debris resulting from the cleanup of a spill, into or on any land or water, of acutely hazardous waste

Owner/Operator Summary:
Owner/operator name: GOODYEAR TIRE & RUBBER COMPANY
Owner/operator address: Not reported
Not reported
Owner/operator country: Not reported
Owner/operator telephone: Not reported
Legal status: Private
Owner/Operator Type: Owner
Owner/Op start date: Not reported
Owner/Op end date: Not reported

Handler Activities Summary:
U.S. importer of hazardous waste: No
Mixed waste (haz. and radioactive): No
Recycler of hazardous waste: No
Transporter of hazardous waste: No
Treater, storer or disposer of HW: No
Underground injection activity: No
On-site burner exemption: No
Furnace exemption: No
Used oil fuel burner: No
Used oil processor: No
User oil refiner: No
Used oil fuel marketer to burner: No
Used oil Specification marketer: No
Used oil transfer facility: No
Used oil transporter: No

. Waste code: D001
. Waste name: IGNITABLE WASTE

. Waste code: F002
. Waste name: THE FOLLOWING SPENT HALOGENATED SOLVENTS: TETRACHLOROETHYLENE, METHYLENE CHLORIDE, TRICHLOROETHYLENE, 1,1,1-TRICHLOROETHANE, CHLOROBENZENE, 1,1,2-TRICHLORO-1,2,2-TRIFLUOROETHANE,

GOODYEAR AUTO SERVICE CENTER (Continued) **1004742680**

ORTHO-DICHLOROBENZENE, TRICHLOROFLUOROMETHANE, AND 1,1,2, TRICHLOROETHANE; ALL SPENT SOLVENT MIXTURES/BLENDS CONTAINING, BEFORE USE, A TOTAL OF TEN PERCENT OR MORE (BY VOLUME) OF ONE OR MORE OF THE ABOVE HALOGENATED SOLVENTS OR THOSE SOLVENTS LISTED IN F001, F004, AND F005; AND STILL BOTTOMS FROM THE RECOVERY OF THESE SPENT SOLVENTS AND SPENT SOLVENT MIXTURES.

Violation Status: No violations found

Y142 **GOODYEAR ASC 2733** **UST** **1000475397**
NNE **1809 25TH AVENUE** **N/A**
1/2-1 **GULFPORT, MS 39501**
0.585 mi.
3090 ft. **Site 2 of 3 in cluster Y**

Relative:
Higher

Actual:
23 ft.

UST:

Facility ID:	7930
Facility Status:	Inactive
Latitude:	30 22’ 21.0000"
Longitude:	89 5’ 35.0000"
Permanently Out of Use Tanks:	1
Active Tanks:	0
AIID:	4093
Owner Name:	Goodyear Tire & Rubber Company - Real Estate Dept
Owner Address:	1144 East Market Street
Owner Tele:	(216)796-2121

Tank:

Tank No:	1
Tank ID:	20131
Tank Status:	**Permanently Out of Use**
Tank Capacity:	1000
Date Installed:	01/01/1981
Substance:	Used Oil
Reported Release:	Not reported
Close Type:	Closed
Date Removed:	12/29/1993
Close Type:	12/29/1993
Tank Material:	Asphalt Coated or Bare Steel
2nd Containmnt:	None
Tank Lead Detection:	N/A
Overfill Protection:	No
Spill Prevention:	No

Y143 **EDR US Hist Auto Stat** **1015279618**
NNE **1809 25TH AVE** **N/A**
1/2-1 **GULFPORT, MS 39501**
0.585 mi.
3090 ft. **Site 3 of 3 in cluster Y**

Relative:
Higher

Actual:
23 ft.

EDR Historical Auto Stations:

Name:	GOODYEAR AUTO SERVICE CENTERS
Year:	1999
Address:	1809 25TH AVE
Name:	GOODYEAR AUTO SERVICE CENTERS
Year:	2000

(Continued) **1015279618**

Address: 1809 25TH AVE

Name: GOODYEAR AUTO SERVICE CENTERS
Year: 2003
Address: 1809 25TH AVE

Name: GOODYEAR TIRE CO
Year: 2004
Address: 1809 25TH AVE

Name: GOODYEAR AUTO SERVICE CENTERS
Year: 2011
Address: 1809 25TH AVE

Z144 **TURAN LANE CHEVROLET BUICK INC** **LUST** **U003774154**
NE **2120 15TH STREET** **UST** **N/A**
1/2-1 **GULFPORT, MS 39502**
0.589 mi.
3112 ft. **Site 1 of 4 in cluster Z**

Relative:
Higher

Actual:
21 ft.

Facility Id: 10741
Facility Satus: Inactive
Lust Status: Closed
AIID: 30964
Event #: 1
Project Manager: Larry Flynt
Date Of Report: 04/16/1990
Trust Fund Status: NTFE
Confirmed On: 04/16/1990
NFA Date: 09/24/1990

UST:
Facility ID: 10741
Facility Status: Inactive
Latitude: 30 22’ 9.0000"
Longitude: 89 5’ 16.0000"
Permanently Out of Use Tanks: 2
Active Tanks: 0
AIID: 30964
Owner Name: Turan Lane Chevrolet Buick Inc
Owner Address: PO Box 190
Owner Tele: (228)864-7500

Tank:
Tank No: 1
Tank ID: 27237
Tank Status: **Permanently Out of Use**
Tank Capacity: 500
Date Installed: 01/01/1970
Substance: Gasoline
Reported Release: Yes
Close Type: Closed
Date Removed: 12/15/1982
Close Type: 12/15/1987
Tank Material: Unknown
2nd Containmnt: None

TURAN LANE CHEVROLET BUICK INC (Continued) **U003774154**

Tank Lead Detection: N/A
Overfill Protection: No
Spill Prevention: No

Pipe:
Tank No: 1
Tank Id: 27237
Pipe Id: 1
Pipe Status: Permanently Out of Use
Type Of Closure: Closed
Pipe Material Construction: Unknown
Secondary Pipe Material: None
Piping Type: N/A
Pipe Leak Detection: Not Listed

Tank:
Tank No: 2
Tank ID: 27238
Tank Status: Permanently Out of Use
Tank Capacity: 500
Date Installed: 01/01/1970
Substance: Gasoline
Reported Release: Yes
Close Type: Closed
Date Removed: 12/15/1987
Close Type: 12/15/1987
Tank Material: Unknown
2nd Containmnt: None
Tank Lead Detection: N/A
Overfill Protection: No
Spill Prevention: No

Pipe:
Tank No: 2
Tank Id: 27238
Pipe Id: 2
Pipe Status: Permanently Out of Use
Type Of Closure: Closed
Pipe Material Construction: Unknown
Secondary Pipe Material: None
Piping Type: N/A
Pipe Leak Detection: Not Listed

Z145 **EDR US Hist Auto Stat** **1015323767**
NE **2120 15TH ST** **N/A**
1/2-1 **GULFPORT, MS 39501**
0.589 mi.
3112 ft. **Site 2 of 4 in cluster Z**

Relative:
Higher

Actual:
21 ft.

EDR Historical Auto Stations:
Name: BUICK GEO BODY SHOP
Year: 1999
Address: 2120 15TH ST

Name: BUICK GEO BODY SHOP

(Continued) **1015323767**

Year: 2000
Address: 2120 15TH ST

Z146 NE 1/2-1 0.589 mi. 3112 ft. | **TURAN-LANE CHEVROLET-BUICK, INC.** | **RCRA NonGen / NLR** | **1004742623**
2120 15TH STREET | **MSD981021298**
GULFPORT, MS 39501

Site 3 of 4 in cluster Z

Relative: Higher

Actual: 21 ft.

RCRA NonGen / NLR:

Date form received by agency:	07/23/2002
Facility name:	TURAN-LANE CHEVROLET-BUICK, INC.
Facility address:	2120 15TH STREET GULFPORT, MS 39501
EPA ID:	MSD981021298
Mailing address:	15TH STREET GULFPORT, MS 39501
Contact:	CHUCK MORRIS
Contact address:	2120 15TH STREET GULFPORT, MS 39501
Contact country:	US
Contact telephone:	(601) 864-7500
Contact email:	Not reported
EPA Region:	04
Classification:	Non-Generator
Description:	Handler: Non-Generators do not presently generate hazardous waste

Owner/Operator Summary:

Owner/operator name:	JAY JAY MOTOR CO.
Owner/operator address:	Not reported Not reported
Owner/operator country:	Not reported
Owner/operator telephone:	Not reported
Legal status:	Private
Owner/Operator Type:	Owner
Owner/Op start date:	Not reported
Owner/Op end date:	Not reported

Handler Activities Summary:

U.S. importer of hazardous waste:	No
Mixed waste (haz. and radioactive):	No
Recycler of hazardous waste:	No
Transporter of hazardous waste:	No
Treater, storer or disposer of HW:	No
Underground injection activity:	No
On-site burner exemption:	No
Furnace exemption:	No
Used oil fuel burner:	No
Used oil processor:	No
User oil refiner:	No
Used oil fuel marketer to burner:	No
Used oil Specification marketer:	No
Used oil transfer facility:	No
Used oil transporter:	No

. Waste code: D000
. Waste name: Not Defined

TURAN-LANE CHEVROLET-BUICK, INC. (Continued) **1004742623**

. Waste code: D001
. Waste name: IGNITABLE WASTE

. Waste code: F003
. Waste name: THE FOLLOWING SPENT NONHALOGENATED SOLVENTS: XYLENE, ACETONE, ETHYL ACETATE, ETHYL BENZENE, ETHYL ETHER, METHYL ISOBUTYL KETONE, N-BUTYL ALCOHOL, CYCLOHEXANONE, AND METHANOL; ALL SPENT SOLVENT MIXTURES/BLENDS CONTAINING, BEFORE USE, ONLY THE ABOVE SPENT NONHALOGENATED SOLVENTS; AND ALL SPENT SOLVENT MIXTURES/BLENDS CONTAINING, BEFORE USE, ONE OR MORE OF THE ABOVE NONHALOGENATED SOLVENTS, AND A TOTAL OF TEN PERCENT OR MORE (BY VOLUME) OF ONE OR MORE OF THOSE SOLVENTS LISTED IN F001, F002, F004, AND F005; AND STILL BOTTOMS FROM THE RECOVERY OF THESE SPENT SOLVENTS AND SPENT SOLVENT MIXTURES.

. Waste code: F005
. Waste name: THE FOLLOWING SPENT NONHALOGENATED SOLVENTS: TOLUENE, METHYL ETHYL KETONE, CARBON DISULFIDE, ISOBUTANOL, PYRIDINE, BENZENE, 2-ETHOXYETHANOL, AND 2-NITROPROPANE; ALL SPENT SOLVENT MIXTURES/BLENDS CONTAINING, BEFORE USE, A TOTAL OF TEN PERCENT OR MORE (BY VOLUME) OF ONE OR MORE OF THE ABOVE NONHALOGENATED SOLVENTS OR THOSE SOLVENTS LISTED IN F001, F002, OR F004; AND STILL BOTTOMS FROM THE RECOVERY OF THESE SPENT SOLVENTS AND SPENT SOLVENT MIXTURES.

Historical Generators:
Date form received by agency: 03/12/1990
Site name: TURAN-LANE CHEVROLET-BUICK, INC.
Classification: Conditionally Exempt Small Quantity Generator

Violation Status: No violations found

147
NE
1/2-1
0.603 mi.
3185 ft.

HARDYS SHIP SERVICE **RCRA NonGen / NLR** **1000475564**
1600 22ND AVENUE **MSD982092801**
GULFPORT, MS 39501

Relative:
Higher

Actual:
26 ft.

RCRA NonGen / NLR:
Date form received by agency: 08/27/1987
Facility name: HARDYS SHIP SERVICE
Facility address: 1600 22ND AVENUE
GULFPORT, MS 39501
EPA ID: MSD982092801
Mailing address: 22ND AVENUE
GULFPORT, MS 39501
Contact: R.H. HARDY
Contact address: 1600 22ND AVENUE
GULFPORT, MS 39501
Contact country: US
Contact telephone: (601) 868-1414
Contact email: Not reported
EPA Region: 04
Classification: Non-Generator
Description: Handler: Non-Generators do not presently generate hazardous waste

Owner/Operator Summary:
Owner/operator name: RUTH S. & R.H. HARDY SR. INC.
Owner/operator address: Not reported

HARDYS SHIP SERVICE (Continued) **1000475564**

	Not reported
Owner/operator country:	Not reported
Owner/operator telephone:	Not reported
Legal status:	Private
Owner/Operator Type:	Owner
Owner/Op start date:	Not reported
Owner/Op end date:	Not reported

Handler Activities Summary:

U.S. importer of hazardous waste:	No
Mixed waste (haz. and radioactive):	No
Recycler of hazardous waste:	No
Transporter of hazardous waste:	No
Treater, storer or disposer of HW:	No
Underground injection activity:	No
On-site burner exemption:	No
Furnace exemption:	No
Used oil fuel burner:	No
Used oil processor:	No
User oil refiner:	No
Used oil fuel marketer to burner:	No
Used oil Specification marketer:	No
Used oil transfer facility:	No
Used oil transporter:	No

. Waste code: D000
. Waste name: Not Defined

. Waste code: D001
. Waste name: IGNITABLE WASTE

. Waste code: D002
. Waste name: CORROSIVE WASTE

Violation Status: No violations found

Z148 **TURAN FOLEY DEALERSHIP** **SHWS** **S103920904**
NE **N/A**
1/2-1 **GULFPORT, MS**
0.621 mi.
3279 ft. **Site 4 of 4 in cluster Z**

Relative:
Higher

Actual:
23 ft.

SHWS:

Lat/Long (dms):	30 22 11 / 89 5 15
Site Size (acres):	<1
EPA ID:	Not reported
Project Manager:	Not reported
Status:	**SNFA**
State No Further Action Date:	04/23/2001
Federal:	Not reported
Federal No Further Action Date:	Not reported
Soil Contamination:	Yes
Surface Water Contamination:	No
Ground Water Contamination:	No
Remediation Type:	Not reported
Surface Water Remediation:	Not reported
GW Remediation Type:	Not reported
Maj. Contaminant:	Chloromethane

TURAN FOLEY DEALERSHIP (Continued) **S103920904**

High Concentration:	1.39E-02
High Concentration Units:	mg/L
Institutional Control:	Not reported
Engineering Control:	Not reported
Voluntary Cleanups:	Not reported

AA149 **USPS-GULFPORT VMF** **RCRA-CESQG** **1004742514**
North **2801 19TH STREET** **MS0001012160**
1/2-1 **GULFPORT, MS 39501**
0.633 mi.
3342 ft. **Site 1 of 4 in cluster AA**

Relative:
Higher

Actual:
26 ft.

RCRA-CESQG:

Date form received by agency:	04/15/2003
Facility name:	USPS-GULFPORT VMF
Facility address:	2801 19TH STREET GULFPORT, MS 395012824
EPA ID:	MS0001012160
Mailing address:	24TH STREET NORTH ROOM 282 BIRMINGHAM, AL 352039361
Contact:	PHILLIP R EDWARDS
Contact address:	351 24TH STREET NORTH ROOM 282 BIRMINGHAM, AL 352039361
Contact country:	US
Contact telephone:	(205) 521-0457
Contact email:	Not reported
EPA Region:	04
Classification:	Conditionally Exempt Small Quantity Generator
Description:	Handler: generates 100 kg or less of hazardous waste per calendar month, and accumulates 1000 kg or less of hazardous waste at any time; or generates 1 kg or less of acutely hazardous waste per calendar month, and accumulates at any time: 1 kg or less of acutely hazardous waste; or 100 kg or less of any residue or contaminated soil, waste or other debris resulting from the cleanup of a spill, into or on any land or water, of acutely hazardous waste; or generates 100 kg or less of any residue or contaminated soil, waste or other debris resulting from the cleanup of a spill, into or on any land or water, of acutely hazardous waste during any calendar month, and accumulates at any time: 1 kg or less of acutely hazardous waste; or 100 kg or less of any residue or contaminated soil, waste or other debris resulting from the cleanup of a spill, into or on any land or water, of acutely hazardous waste

Owner/Operator Summary:

Owner/operator name:	USPS
Owner/operator address:	351 24TH STREET NORTH ROOM 282 BIRMINGHAM, AL 35203
Owner/operator country:	US
Owner/operator telephone:	(205) 521-0457
Legal status:	Federal
Owner/Operator Type:	Owner
Owner/Op start date:	01/23/1995
Owner/Op end date:	Not reported
Owner/operator name:	USPS
Owner/operator address:	351 24TH STREET NORTH ROOM 282

USPS-GULFPORT VMF (Continued) **1004742514**

BIRMINGHAM, AL 35203
Owner/operator country: US
Owner/operator telephone: (205) 521-0457
Legal status: Federal
Owner/Operator Type: Operator
Owner/Op start date: 01/23/1995
Owner/Op end date: Not reported

Owner/operator name: US POSTAL SERVICE
Owner/operator address: 401 E. SOUTH STREET
JACKSON, MS 39201
Owner/operator country: Not reported
Owner/operator telephone: (601) 968-5760
Legal status: Federal
Owner/Operator Type: Owner
Owner/Op start date: Not reported
Owner/Op end date: Not reported

Handler Activities Summary:
U.S. importer of hazardous waste: No
Mixed waste (haz. and radioactive): No
Recycler of hazardous waste: No
Transporter of hazardous waste: No
Treater, storer or disposer of HW: No
Underground injection activity: No
On-site burner exemption: No
Furnace exemption: No
Used oil fuel burner: No
Used oil processor: No
User oil refiner: No
Used oil fuel marketer to burner: No
Used oil Specification marketer: No
Used oil transfer facility: No
Used oil transporter: No

. Waste code: D001
. Waste name: IGNITABLE WASTE

. Waste code: D018
. Waste name: BENZENE

. Waste code: D035
. Waste name: METHYL ETHYL KETONE

. Waste code: D039
. Waste name: TETRACHLOROETHYLENE

. Waste code: D040
. Waste name: TRICHLORETHYLENE

. Waste code: F003
. Waste name: THE FOLLOWING SPENT NONHALOGENATED SOLVENTS: XYLENE, ACETONE, ETHYL ACETATE, ETHYL BENZENE, ETHYL ETHER, METHYL ISOBUTYL KETONE, N-BUTYL ALCOHOL, CYCLOHEXANONE, AND METHANOL; ALL SPENT SOLVENT MIXTURES/BLENDS CONTAINING, BEFORE USE, ONLY THE ABOVE SPENT NONHALOGENATED SOLVENTS; AND ALL SPENT SOLVENT MIXTURES/BLENDS CONTAINING, BEFORE USE, ONE OR MORE OF THE ABOVE NONHALOGENATED

USPS-GULFPORT VMF (Continued) **1004742514**

SOLVENTS, AND A TOTAL OF TEN PERCENT OR MORE (BY VOLUME) OF ONE OR MORE OF THOSE SOLVENTS LISTED IN F001, F002, F004, AND F005; AND STILL BOTTOMS FROM THE RECOVERY OF THESE SPENT SOLVENTS AND SPENT SOLVENT MIXTURES.

. Waste code: F005
. Waste name: THE FOLLOWING SPENT NONHALOGENATED SOLVENTS: TOLUENE, METHYL ETHYL KETONE, CARBON DISULFIDE, ISOBUTANOL, PYRIDINE, BENZENE, 2-ETHOXYETHANOL, AND 2-NITROPROPANE; ALL SPENT SOLVENT MIXTURES/BLENDS CONTAINING, BEFORE USE, A TOTAL OF TEN PERCENT OR MORE (BY VOLUME) OF ONE OR MORE OF THE ABOVE NONHALOGENATED SOLVENTS OR THOSE SOLVENTS LISTED IN F001, F002, OR F004; AND STILL BOTTOMS FROM THE RECOVERY OF THESE SPENT SOLVENTS AND SPENT SOLVENT MIXTURES.

Historical Generators:
Date form received by agency: 01/23/1995
Site name: US POSTAL SERVICE GULFPORT VMF
Classification: Conditionally Exempt Small Quantity Generator

. Waste code: D001
. Waste name: IGNITABLE WASTE

. Waste code: D002
. Waste name: CORROSIVE WASTE

Violation Status: No violations found

AA150
North
1/2-1
0.633 mi.
3342 ft.

GULFPORT VEHICLE MAINTENANCE FAC **LUST** **U001303649**
2801 19TH STREET **UST** **N/A**
GULFPORT, MS 39501

Site 2 of 4 in cluster AA

Relative:
Higher

Actual:
26 ft.

Facility Id: 6583
Facility Satus: Inactive
Lust Status: Closed
AIID: 31065
Event #: 1
Project Manager: Larry Flynt
Date Of Report: 12/12/1988
Trust Fund Status: STFS
Confirmed On: 12/12/1988
NFA Date: 02/26/1990

UST:
Facility ID: 6583
Facility Status: Inactive
Latitude: 30 22’ 42.0000"
Longitude: 89 5’ 66.0000"
Permanently Out of Use Tanks: 4
Active Tanks: 0
AIID: 31065
Owner Name: US Postal Service
Owner Address: 2801 19th Street
Owner Tele: (228)864-1273

GULFPORT VEHICLE MAINTENANCE FAC (Continued) **U001303649**

Tank:

Tank No:	1
Tank ID:	16622
Tank Status:	**Permanently Out of Use**
Tank Capacity:	12000
Date Installed:	01/01/1981
Substance:	Gasoline
Reported Release:	Yes
Close Type:	Closed
Date Removed:	10/28/1991
Close Type:	10/28/1991
Tank Material:	Asphalt Coated or Bare Steel
2nd Containmnt:	None
Tank Lead Detection:	N/A
Overfill Protection:	No
Spill Prevention:	No

Pipe:

Tank No:	1
Tank Id:	16622
Pipe Id:	1
Pipe Status:	Permanently Out of Use
Type Of Closure:	Closed
Pipe Material Construction:	Bare/Galvanized Steel
Secondary Pipe Material:	None
Piping Type:	N/A
Pipe Leak Detection:	Not Listed

Tank:

Tank No:	2
Tank ID:	16623
Tank Status:	**Permanently Out of Use**
Tank Capacity:	1000
Date Installed:	01/01/1981
Substance:	Used Oil
Reported Release:	Yes
Close Type:	Closed
Date Removed:	09/03/1991
Close Type:	10/28/1991
Tank Material:	Asphalt Coated or Bare Steel
2nd Containmnt:	None
Tank Lead Detection:	N/A
Overfill Protection:	No
Spill Prevention:	No

Tank:

Tank No:	3
Tank ID:	16624
Tank Status:	**Permanently Out of Use**
Tank Capacity:	1000
Date Installed:	01/01/1981
Substance:	Gasoline
Reported Release:	Yes

GULFPORT VEHICLE MAINTENANCE FAC (Continued) **U001303649**

Close Type:	Closed
Date Removed:	09/03/1991
Close Type:	10/28/1991
Tank Material:	Asphalt Coated or Bare Steel
2nd Containmnt:	None
Tank Lead Detection:	N/A
Overfill Protection:	No
Spill Prevention:	No

Pipe:

Tank No:	3
Tank Id:	16624
Pipe Id:	3
Pipe Status:	Permanently Out of Use
Type Of Closure:	Closed
Pipe Material Construction:	Bare/Galvanized Steel
Secondary Pipe Material:	None
Piping Type:	N/A
Pipe Leak Detection:	Not Listed

Tank:

Tank No:	4
Tank ID:	16625
Tank Status:	**Permanently Out of Use**
Tank Capacity:	12000
Date Installed:	10/28/1991
Substance:	Gasoline
Reported Release:	Yes
Close Type:	Closed
Date Removed:	04/27/1999
Close Type:	04/27/1999
Tank Material:	Fiberglass Reinforced Plastic
2nd Containmnt:	Double-Walled
Tank Lead Detection:	Electronic Interstitial Monitoring
Overfill Protection:	Yes
Spill Prevention:	Yes

Pipe:

Tank No:	4
Tank Id:	16625
Pipe Id:	4
Pipe Status:	Permanently Out of Use
Type Of Closure:	Closed
Pipe Material Construction:	Fiberglass Reinforced Plastic
Secondary Pipe Material:	Double-Walled
Piping Type:	U.S. Suction
Pipe Leak Detection:	Visual Interstitial Monitoring

151 ENE 1/2-1 0.635 mi. 3355 ft. | **BROADWATER SEA COURSE**
2000 EAST BEACH BOULEVARD
DIBERVILLE, MS 39540 | **UST** | **U001299669**
N/A

Relative: Higher

Actual: 15 ft.

UST:

Facility ID:	738
Facility Status:	Inactive
Latitude:	30 23' 9.0000"
Longitude:	89 0' 41.0000"
Permanently Out of Use Tanks:	2
Active Tanks:	0
AIID:	31583
Owner Name:	Eagle Energy Inc
Owner Address:	PO Box 6007
Owner Tele:	(228)896-7252

Tank:

Tank No:	1
Tank ID:	1936
Tank Status:	**Permanently Out of Use**
Tank Capacity:	1000
Date Installed:	01/01/1985
Substance:	Gasoline
Reported Release:	Not reported
Close Type:	Closed
Date Removed:	11/27/1996
Close Type:	11/27/1996
Tank Material:	Asphalt Coated or Bare Steel
2nd Containmnt:	None
Tank Lead Detection:	Inventory Control/Precision Tightness Testing
Overfill Protection:	No
Spill Prevention:	No

Pipe:

Tank No:	1
Tank Id:	1936
Pipe Id:	1
Pipe Status:	Permanently Out of Use
Type Of Closure:	Closed
Pipe Material Construction:	Unknown
Secondary Pipe Material:	None
Piping Type:	U.S. Suction
Pipe Leak Detection:	N/A

Tank:

Tank No:	2
Tank ID:	1937
Tank Status:	**Permanently Out of Use**
Tank Capacity:	500
Date Installed:	01/01/1971
Substance:	Diesel
Reported Release:	Not reported
Close Type:	Closed
Date Removed:	11/27/1996
Close Type:	11/27/1996

BROADWATER SEA COURSE (Continued) **U001299669**

Tank Material:	Asphalt Coated or Bare Steel
2nd Containmnt:	None
Tank Lead Detection:	Inventory Control/Precision Tightness Testing
Overfill Protection:	No
Spill Prevention:	No

Pipe:

Tank No:	2
Tank Id:	1937
Pipe Id:	2
Pipe Status:	Permanently Out of Use
Type Of Closure:	Closed
Pipe Material Construction:	Unknown
Secondary Pipe Material:	None
Piping Type:	U.S. Suction
Pipe Leak Detection:	N/A

AA152 **19TH STREET FUEL & WASHOUT** **AST** **A100409839**
North **2880 19TH ST** **N/A**
1/2-1 **GULFPORT, MS 39501**
0.636 mi.
3357 ft. **Site 3 of 4 in cluster AA**

Relative:
Higher

Actual:
26 ft.

AST:

Facility ID:	Not reported
Store ID:	Not reported
Contact Name:	Not reported
Contact Telephone:	Not reported
Mailing Address:	Not reported
Mailing City:	Not reported
Mailing State:	Not reported
Mailing Zip:	Not reported
Business Type:	Retail Outlet
Last Inspection Date:	Not reported

---

153 **HARRISON COUNTY CIVIL DEFENSE** **UST** **U003774615**
NNE **1801 23RD AVENUE** **N/A**
1/2-1 **GULFPORT, MS 39502**
0.644 mi.
3399 ft.

Relative:
Higher

Actual:
26 ft.

UST:

Facility ID:	11222
Facility Status:	Active
Latitude:	30 22' 20.6000"
Longitude:	89 5' 28.5000"
Permanently Out of Use Tanks:	0
Active Tanks:	1
AIID:	26146
Owner Name:	Harrison County Civil Defense
Owner Address:	1801 23rd Avenue
Owner Tele:	(228)865-4002

Tank:

Tank No:	1

HARRISON COUNTY CIVIL DEFENSE (Continued) **U003774615**

Tank ID:	28341
Tank Status:	**Currently In Use**
Tank Capacity:	4000
Date Installed:	01/01/1977
Substance:	Diesel
Reported Release:	Not reported
Close Type:	Not reported
Date Removed:	Not reported
Close Type:	Not reported
Tank Material:	Fiberglass Reinforced Plastic
2nd Containmnt:	None
Tank Lead Detection:	Deferred
Overfill Protection:	Yes
Spill Prevention:	Yes

Pipe:

Tank No:	1
Tank Id:	28341
Pipe Id:	1
Pipe Status:	Currently In Use
Type Of Closure:	Not reported
Pipe Material Construction:	Bare/Galvanized Steel
Secondary Pipe Material:	Cathodically Protected
Piping Type:	Safe Suction
Pipe Leak Detection:	Not reported

154
NE
1/2-1
0.652 mi.
3442 ft.

Relative:
Higher

Actual:
23 ft.

BST GULFPORT CO 77104 **UST** **U003009992**
1723 22ND AVENUE **N/A**
GULFPORT, MS 39501

UST:

Facility ID:	9237
Facility Status:	Active
Latitude:	30 22' 18.1000"
Longitude:	89 5' 20.3000"
Permanently Out of Use Tanks:	1
Active Tanks:	1
AIID:	16522
Owner Name:	Not reported
Owner Address:	Not reported
Owner Tele:	Not reported

Tank:

Tank No:	1
Tank ID:	23471
Tank Status:	**Permanently Out of Use**
Tank Capacity:	12000
Date Installed:	01/01/1977
Substance:	Kerosene
Reported Release:	Not reported
Close Type:	Closed
Date Removed:	09/01/1994
Close Type:	09/01/1994
Tank Material:	Asphalt Coated or Bare Steel
2nd Containmnt:	None

BST GULFPORT CO 77104 (Continued) **U003009992**

Tank Lead Detection: Deferred
Overfill Protection: No
Spill Prevention: No

Pipe:
Tank No: 1
Tank Id: 23471
Pipe Id: 1
Pipe Status: Permanently Out of Use
Type Of Closure: Closed
Pipe Material Construction: Coated/Wrapped Steel
Secondary Pipe Material: Cathodically Protected
Piping Type: U.S. Suction
Pipe Leak Detection: Deferred

Tank:
Tank No: 2
Tank ID: 23472
Tank Status: Currently In Use
Tank Capacity: 10000
Date Installed: 09/01/1994
Substance: Diesel
Reported Release: Not reported
Close Type: Not reported
Date Removed: Not reported
Close Type: Not reported
Tank Material: Fiberglass Reinforced Plastic
2nd Containmnt: None
Tank Lead Detection: Deferred
Overfill Protection: Yes
Spill Prevention: Yes

Pipe:
Tank No: 2
Tank Id: 23472
Pipe Id: 2
Pipe Status: Currently In Use
Type Of Closure: Not reported
Pipe Material Construction: Other
Secondary Pipe Material: Double-Walled
Piping Type: U.S. Suction
Pipe Leak Detection: Deferred

---

155 NNE 1/2-1 0.661 mi. 3488 ft. | **MCMURTRY'S AUTO MACHINE SHOP** | **RCRA-CESQG** | **1004743665**
1908 25TH AVENUE | **MSR000001222**
GULFPORT, MS 39501

Relative: Higher

Actual: 26 ft.

RCRA-CESQG:
Date form received by agency: 08/28/1995
Facility name: MCMURTRY'S AUTO MACHINE SHOP
Facility address: 1908 25TH AVENUE
GULFPORT, MS 395014514
EPA ID: MSR000001222

MCMURTRY'S AUTO MACHINE SHOP (Continued) **1004743665**

Mailing address:	25TH AVENUE GULFPORT, MS 395014514
Contact:	DAVID MCMURTRY
Contact address:	1908 25TH AVENUE GULFPORT, MS 395014514
Contact country:	US
Contact telephone:	(601) 863-4139
Contact email:	Not reported
EPA Region:	04
Classification:	Conditionally Exempt Small Quantity Generator
Description:	Handler: generates 100 kg or less of hazardous waste per calendar month, and accumulates 1000 kg or less of hazardous waste at any time; or generates 1 kg or less of acutely hazardous waste per calendar month, and accumulates at any time: 1 kg or less of acutely hazardous waste; or 100 kg or less of any residue or contaminated soil, waste or other debris resulting from the cleanup of a spill, into or on any land or water, of acutely hazardous waste; or generates 100 kg or less of any residue or contaminated soil, waste or other debris resulting from the cleanup of a spill, into or on any land or water, of acutely hazardous waste during any calendar month, and accumulates at any time: 1 kg or less of acutely hazardous waste; or 100 kg or less of any residue or contaminated soil, waste or other debris resulting from the cleanup of a spill, into or on any land or water, of acutely hazardous waste

Owner/Operator Summary:

Owner/operator name:	DAVID MCMURTRY
Owner/operator address:	1908 25TH AVENUE GULFPORT, MS 39501
Owner/operator country:	Not reported
Owner/operator telephone:	(601) 863-4139
Legal status:	Private
Owner/Operator Type:	Owner
Owner/Op start date:	Not reported
Owner/Op end date:	Not reported

Handler Activities Summary:

U.S. importer of hazardous waste:	No
Mixed waste (haz. and radioactive):	No
Recycler of hazardous waste:	No
Transporter of hazardous waste:	No
Treater, storer or disposer of HW:	No
Underground injection activity:	No
On-site burner exemption:	No
Furnace exemption:	No
Used oil fuel burner:	No
Used oil processor:	No
User oil refiner:	No
Used oil fuel marketer to burner:	No
Used oil Specification marketer:	No
Used oil transfer facility:	No
Used oil transporter:	No

. Waste code: D001
. Waste name: IGNITABLE WASTE

MCMURTRY'S AUTO MACHINE SHOP (Continued) **1004743665**

Violation Status: No violations found

AB156
NNW
1/2-1
0.666 mi.
3515 ft.

WARFIELDS AUTO BODY SHOP **RCRA-CESQG** **1004742853**
1814 33RD AVENUE **MSD982161754**
GULFPORT, MS 39501

Site 1 of 2 in cluster AB

Relative:
Higher

Actual:
26 ft.

RCRA-CESQG:

Date form received by agency:	03/23/1988
Facility name:	WARFIELDS AUTO BODY SHOP
Facility address:	1814 33RD AVENUE GULFPORT, MS 39501
EPA ID:	MSD982161754
Mailing address:	33RD AVENUE GULFPORT, MS 39501
Contact:	LEE WARFIELD
Contact address:	1814 33RD AVENUE GULFPORT, MS 39501
Contact country:	US
Contact telephone:	(601) 863-7211
Contact email:	Not reported
EPA Region:	04
Classification:	Conditionally Exempt Small Quantity Generator
Description:	Handler: generates 100 kg or less of hazardous waste per calendar month, and accumulates 1000 kg or less of hazardous waste at any time; or generates 1 kg or less of acutely hazardous waste per calendar month, and accumulates at any time: 1 kg or less of acutely hazardous waste; or 100 kg or less of any residue or contaminated soil, waste or other debris resulting from the cleanup of a spill, into or on any land or water, of acutely hazardous waste; or generates 100 kg or less of any residue or contaminated soil, waste or other debris resulting from the cleanup of a spill, into or on any land or water, of acutely hazardous waste during any calendar month, and accumulates at any time: 1 kg or less of acutely hazardous waste; or 100 kg or less of any residue or contaminated soil, waste or other debris resulting from the cleanup of a spill, into or on any land or water, of acutely hazardous waste

Owner/Operator Summary:

Owner/operator name:	WARFIELD AUTO BODY SHOP
Owner/operator address:	1814 33RD AVENUE GULFPORT, MS 39501
Owner/operator country:	Not reported
Owner/operator telephone:	(601) 863-7211
Legal status:	Private
Owner/Operator Type:	Owner
Owner/Op start date:	Not reported
Owner/Op end date:	Not reported

Handler Activities Summary:

U.S. importer of hazardous waste:	No
Mixed waste (haz. and radioactive):	No
Recycler of hazardous waste:	No
Transporter of hazardous waste:	No
Treater, storer or disposer of HW:	No
Underground injection activity:	No
On-site burner exemption:	No

WARFIELDS AUTO BODY SHOP (Continued) **1004742853**

Furnace exemption:	No
Used oil fuel burner:	No
Used oil processor:	No
User oil refiner:	No
Used oil fuel marketer to burner:	No
Used oil Specification marketer:	No
Used oil transfer facility:	No
Used oil transporter:	No

. Waste code: D001
. Waste name: IGNITABLE WASTE

. Waste code: F001
. Waste name: THE FOLLOWING SPENT HALOGENATED SOLVENTS USED IN DEGREASING: TETRACHLOROETHYLENE, TRICHLORETHYLENE, METHYLENE CHLORIDE, 1,1,1-TRICHLOROETHANE, CARBON TETRACHLORIDE AND CHLORINATED FLUOROCARBONS; ALL SPENT SOLVENT MIXTURES/BLENDS USED IN DEGREASING CONTAINING, BEFORE USE, A TOTAL OF TEN PERCENT OR MORE (BY VOLUME) OF ONE OR MORE OF THE ABOVE HALOGENATED SOLVENTS OR THOSE SOLVENTS LISTED IN F002, F004, AND F005; AND STILL BOTTOMS FROM THE RECOVERY OF THESE SPENT SOLVENTS AND SPENT SOLVENT MIXTURES.

. Waste code: F002
. Waste name: THE FOLLOWING SPENT HALOGENATED SOLVENTS: TETRACHLOROETHYLENE, METHYLENE CHLORIDE, TRICHLOROETHYLENE, 1,1,1-TRICHLOROETHANE, CHLOROBENZENE, 1,1,2-TRICHLORO-1,2,2-TRIFLUOROETHANE, ORTHO-DICHLOROBENZENE, TRICHLOROFLUOROMETHANE, AND 1,1,2, TRICHLOROETHANE; ALL SPENT SOLVENT MIXTURES/BLENDS CONTAINING, BEFORE USE, A TOTAL OF TEN PERCENT OR MORE (BY VOLUME) OF ONE OR MORE OF THE ABOVE HALOGENATED SOLVENTS OR THOSE SOLVENTS LISTED IN F001, F004, AND F005; AND STILL BOTTOMS FROM THE RECOVERY OF THESE SPENT SOLVENTS AND SPENT SOLVENT MIXTURES.

. Waste code: F003
. Waste name: THE FOLLOWING SPENT NONHALOGENATED SOLVENTS: XYLENE, ACETONE, ETHYL ACETATE, ETHYL BENZENE, ETHYL ETHER, METHYL ISOBUTYL KETONE, N-BUTYL ALCOHOL, CYCLOHEXANONE, AND METHANOL; ALL SPENT SOLVENT MIXTURES/BLENDS CONTAINING, BEFORE USE, ONLY THE ABOVE SPENT NONHALOGENATED SOLVENTS; AND ALL SPENT SOLVENT MIXTURES/BLENDS CONTAINING, BEFORE USE, ONE OR MORE OF THE ABOVE NONHALOGENATED SOLVENTS, AND A TOTAL OF TEN PERCENT OR MORE (BY VOLUME) OF ONE OR MORE OF THOSE SOLVENTS LISTED IN F001, F002, F004, AND F005; AND STILL BOTTOMS FROM THE RECOVERY OF THESE SPENT SOLVENTS AND SPENT SOLVENT MIXTURES.

. Waste code: F005
. Waste name: THE FOLLOWING SPENT NONHALOGENATED SOLVENTS: TOLUENE, METHYL ETHYL KETONE, CARBON DISULFIDE, ISOBUTANOL, PYRIDINE, BENZENE, 2-ETHOXYETHANOL, AND 2-NITROPROPANE; ALL SPENT SOLVENT MIXTURES/BLENDS CONTAINING, BEFORE USE, A TOTAL OF TEN PERCENT OR MORE (BY VOLUME) OF ONE OR MORE OF THE ABOVE NONHALOGENATED SOLVENTS OR THOSE SOLVENTS LISTED IN F001, F002, OR F004; AND STILL BOTTOMS FROM THE RECOVERY OF THESE SPENT SOLVENTS AND SPENT SOLVENT MIXTURES.

Violation Status: No violations found

AB157 **EDR US Hist Auto Stat** **1015280601**
NNW **1814 33RD AVE** **N/A**
1/2-1 **GULFPORT, MS 39501**
0.666 mi.
3515 ft. **Site 2 of 2 in cluster AB**

Relative:
Higher

Actual:
26 ft.

EDR Historical Auto Stations:

Name: WARFIELD AUTO BODY SHOP INCORPORATED SINCE 1942
Year: 1999
Address: 1814 33RD AVE

Name: WARFIELD AUTO BODY SHOP INCORPORATED SINCE 1942
Year: 2000
Address: 1814 33RD AVE

Name: WARFIELD AUTO BODY SHOP INC
Year: 2001
Address: 1814 33RD AVE

Name: WARFIELD AUTO BODY SHOP INC
Year: 2002
Address: 1814 33RD AVE

Name: WARFIELD AUTO BODY SHOP INC
Year: 2003
Address: 1814 33RD AVE

Name: WARFIELD AUTO BODY SHOP INC
Year: 2005
Address: 1814 33RD AVE

Name: WARFIELD AUTO BODY SHOP INC
Year: 2006
Address: 1814 33RD AVE

Name: WARFIELD AUTO BODY SHOP INC
Year: 2007
Address: 1814 33RD AVE

Name: WARFIELD AUTO BODY SHOP INC
Year: 2008
Address: 1814 33RD AVE

Name: WARFIELD AUTO BODY SHOP INC
Year: 2009
Address: 1814 33RD AVE

Name: WARFIELD AUTO BODY SHOP INC
Year: 2010
Address: 1814 33RD AVE

Name: WARFIELD AUTO BODY SHOP INC
Year: 2011
Address: 1814 33RD AVE

Name: WARFIELD AUTO BODY SHOP
Year: 2012
Address: 1814 33RD AVE

AC158 **NNE** **1/2-1** **0.672 mi.** **3550 ft.**	**PETE'S ELECTRIC SERVICE, INC.** **2420 19TH STREET** **GULFPORT, MS 39501** **Site 1 of 3 in cluster AC**	**RCRA-CESQG**	**1004743513** **MSD985981323**

Relative:
Higher

Actual:
26 ft.

RCRA-CESQG:

Date form received by agency:	06/28/1993
Facility name:	PETE'S ELECTRIC SERVICE, INC.
Facility address:	2420 19TH STREET GULFPORT, MS 39501
EPA ID:	MSD985981323
Mailing address:	19TH STREET GULFPORT, MS 39501
Contact:	PETER UMBDENSTOCK
Contact address:	2420 19TH STREET GULFPORT, MS 39501
Contact country:	US
Contact telephone:	(601) 863-5672
Contact email:	Not reported
EPA Region:	04
Classification:	Conditionally Exempt Small Quantity Generator
Description:	Handler: generates 100 kg or less of hazardous waste per calendar month, and accumulates 1000 kg or less of hazardous waste at any time; or generates 1 kg or less of acutely hazardous waste per calendar month, and accumulates at any time: 1 kg or less of acutely hazardous waste; or 100 kg or less of any residue or contaminated soil, waste or other debris resulting from the cleanup of a spill, into or on any land or water, of acutely hazardous waste; or generates 100 kg or less of any residue or contaminated soil, waste or other debris resulting from the cleanup of a spill, into or on any land or water, of acutely hazardous waste during any calendar month, and accumulates at any time: 1 kg or less of acutely hazardous waste; or 100 kg or less of any residue or contaminated soil, waste or other debris resulting from the cleanup of a spill, into or on any land or water, of acutely hazardous waste

Owner/Operator Summary:

Owner/operator name:	PETER UMBDENSTOCK
Owner/operator address:	2420 19TH STREET GULFPORT, MS 39501
Owner/operator country:	Not reported
Owner/operator telephone:	(601) 863-5672
Legal status:	Private
Owner/Operator Type:	Owner
Owner/Op start date:	Not reported
Owner/Op end date:	Not reported

Handler Activities Summary:

U.S. importer of hazardous waste:	No
Mixed waste (haz. and radioactive):	No
Recycler of hazardous waste:	No
Transporter of hazardous waste:	No
Treater, storer or disposer of HW:	No
Underground injection activity:	No
On-site burner exemption:	No
Furnace exemption:	No
Used oil fuel burner:	No

PETE'S ELECTRIC SERVICE, INC. (Continued) **1004743513**

Used oil processor: No
User oil refiner: No
Used oil fuel marketer to burner: No
Used oil Specification marketer: No
Used oil transfer facility: No
Used oil transporter: No

. Waste code: D001
. Waste name: IGNITABLE WASTE

. Waste code: D018
. Waste name: BENZENE

. Waste code: D039
. Waste name: TETRACHLOROETHYLENE

Violation Status: No violations found

AC159 **EDR US Hist Auto Stat** **1015354948**
NNE **2407 19TH ST** **N/A**
1/2-1 **GULFPORT, MS 39501**
0.674 mi.
3560 ft. **Site 2 of 3 in cluster AC**

Relative:
Higher

Actual:
26 ft.

EDR Historical Auto Stations:
Name: RAYNER ENGINE REBUILDERS INC
Year: 2002
Address: 2407 19TH ST

AC160 **KENNY YOUNG'S ENGINE REBUILDING** **RCRA-CESQG** **1004742455**
NNE **2407 19TH STREET** **MS0000644195**
1/2-1 **GULFPORT, MS 39501**
0.674 mi.
3560 ft. **Site 3 of 3 in cluster AC**

Relative:
Higher

Actual:
26 ft.

RCRA-CESQG:
Date form received by agency: 09/01/1994
Facility name: KENNY YOUNG'S ENGINE REBUILDING
Facility address: 2407 19TH STREET
GULFPORT, MS 39501
EPA ID: MS0000644195
Mailing address: 19TH STREET
GULFPORT, MS 39501
Contact: KENNETH YOUNG
Contact address: 2407 19TH STREET
GULFPORT, MS 39501
Contact country: US
Contact telephone: (601) 868-8728
Contact email: Not reported
EPA Region: 04
Classification: Conditionally Exempt Small Quantity Generator
Description: Handler: generates 100 kg or less of hazardous waste per calendar month, and accumulates 1000 kg or less of hazardous waste at any time; or generates 1 kg or less of acutely hazardous waste per calendar month, and accumulates at any time: 1 kg or less of acutely hazardous waste; or 100 kg or less of any residue or contaminated soil, waste or other debris resulting from the cleanup of a spill, into or on any

KENNY YOUNG'S ENGINE REBUILDING (Continued) **1004742455**

land or water, of acutely hazardous waste; or generates 100 kg or less of any residue or contaminated soil, waste or other debris resulting from the cleanup of a spill, into or on any land or water, of acutely hazardous waste during any calendar month, and accumulates at any time: 1 kg or less of acutely hazardous waste; or 100 kg or less of any residue or contaminated soil, waste or other debris resulting from the cleanup of a spill, into or on any land or water, of acutely hazardous waste

Owner/Operator Summary:

Owner/operator name:	KENNETH W. YOUNG
Owner/operator address:	2407 19TH STREET GULFPORT, MS 39501
Owner/operator country:	Not reported
Owner/operator telephone:	(601) 868-8728
Legal status:	Private
Owner/Operator Type:	Owner
Owner/Op start date:	Not reported
Owner/Op end date:	Not reported

Handler Activities Summary:

U.S. importer of hazardous waste:	No
Mixed waste (haz. and radioactive):	No
Recycler of hazardous waste:	No
Transporter of hazardous waste:	No
Treater, storer or disposer of HW:	No
Underground injection activity:	No
On-site burner exemption:	No
Furnace exemption:	No
Used oil fuel burner:	No
Used oil processor:	No
User oil refiner:	No
Used oil fuel marketer to burner:	No
Used oil Specification marketer:	No
Used oil transfer facility:	No
Used oil transporter:	No

. Waste code: D001
. Waste name: IGNITABLE WASTE

Violation Status: No violations found

AA161 **MDOT - GULFPORT SERVICE CENTER** **SHWS** **S108634336**
North **N/A**
1/2-1 **GULFPORT, MS**
0.681 mi.
3594 ft. **Site 4 of 4 in cluster AA**

Relative:
Higher

Actual:
28 ft.

SHWS:

Lat/Long (dms):	30 22 27 / 89 5 47
Site Size (acres):	Not reported
EPA ID:	Not reported
Project Manager:	Not reported
Status:	**SNFA**
State No Further Action Date:	07/19/2001
Federal:	Not reported
Federal No Further Action Date:	Not reported
Soil Contamination:	No

MDOT - GULFPORT SERVICE CENTER (Continued) **S108634336**

Surface Water Contamination:	No
Ground Water Contamination:	No
Remediation Type:	Not reported
Surface Water Remediation:	Not reported
GW Remediation Type:	Not reported
Maj. Contaminant:	Not reported
High Concentration:	Not reported
High Concentration Units:	Not reported
Institutional Control:	Not reported
Engineering Control:	Not reported
Voluntary Cleanups:	Not reported

AD162 **EDR US Hist Auto Stat** **1015459810**
West **3820 W RAILROAD ST** **N/A**
1/2-1 **GULFPORT, MS 39501**
0.700 mi.
3698 ft. **Site 1 of 3 in cluster AD**

Relative:
Higher

Actual:
26 ft.

EDR Historical Auto Stations:

Name:	RONNIES AUTOMOTIVE
Year:	2001
Address:	3820 W RAILROAD ST
Name:	RONNIES AUTOMOTIVE
Year:	2002
Address:	3820 W RAILROAD ST
Name:	RONNIES AUTO & TIRE SERVICE
Year:	2003
Address:	3820 W RAILROAD ST
Name:	RONNIES AUTOMOTIVE
Year:	2004
Address:	3820 W RAILROAD ST
Name:	RONNIES AUTOMOTIVE & TOWING SERVICE
Year:	2005
Address:	3820 W RAILROAD ST
Name:	RONNIES AUTOMOTIVE INC
Year:	2006
Address:	3820 W RAILROAD ST
Name:	RONNIES AUTOMOTIVE & TOWING SERVICE
Year:	2007
Address:	3820 W RAILROAD ST
Name:	RONNIES AUTOMOTIVE & TOWING SERVICE
Year:	2009
Address:	3820 W RAILROAD ST
Name:	RONNIES AUTOMOTIVE & TOWING
Year:	2010
Address:	3820 W RAILROAD ST

AD163 **RONNY'S AUTOMOTIVE** **UST** **1000476145**
West **3820 WEST RAILROAD STREET** **N/A**
1/2-1 **GULFPORT, MS 39501**
0.700 mi.
3698 ft. **Site 2 of 3 in cluster AD**

Relative:
Higher

Actual:
26 ft.

UST:

Facility ID:	9622
Facility Status:	Inactive
Latitude:	30 21' 55.6000"
Longitude:	89 6' 28.8000"
Permanently Out of Use Tanks:	2
Active Tanks:	0
AIID:	4049
Owner Name:	Ronald McKenna
Owner Address:	3820 West Railroad Street
Owner Tele:	(228)864-3715

Tank:

Tank No:	1
Tank ID:	24260
Tank Status:	**Permanently Out of Use**
Tank Capacity:	4000
Date Installed:	01/01/1986
Substance:	Gasoline
Reported Release:	Not reported
Close Type:	Not reported
Date Removed:	04/02/2005
Close Type:	Not reported
Tank Material:	Epoxy Coated Steel
2nd Containmnt:	Cathodically Protected
Tank Lead Detection:	Groundwater/Vapor Monitoring
Overfill Protection:	Yes
Spill Prevention:	Yes

Pipe:

Tank No:	1
Tank Id:	24260
Pipe Id:	1
Pipe Status:	Permanently Out of Use
Type Of Closure:	Not reported
Pipe Material Construction:	Coated/Wrapped Steel
Secondary Pipe Material:	Cathodically Protected
Piping Type:	Pressurized
Pipe Leak Detection:	Groundwater/Vapor Monitoring

Tank:

Tank No:	2
Tank ID:	24261
Tank Status:	**Permanently Out of Use**
Tank Capacity:	4000
Date Installed:	01/01/1986
Substance:	Gasoline
Reported Release:	Not reported
Close Type:	Not reported
Date Removed:	04/02/2005
Close Type:	Not reported

RONNY'S AUTOMOTIVE (Continued) **1000476145**

Tank Material:	Epoxy Coated Steel
2nd Containmnt:	Cathodically Protected
Tank Lead Detection:	Groundwater/Vapor Monitoring
Overfill Protection:	Yes
Spill Prevention:	Yes

Pipe:

Tank No:	2
Tank Id:	24261
Pipe Id:	2
Pipe Status:	Permanently Out of Use
Type Of Closure:	Not reported
Pipe Material Construction:	Coated/Wrapped Steel
Secondary Pipe Material:	Cathodically Protected
Piping Type:	Pressurized
Pipe Leak Detection:	Groundwater/Vapor Monitoring

AD164 **RONNIES AUTOMOTIVE** **RCRA-CESQG** **1004743081**
West **3820 WEST RAILROAD** **MSD985969377**
1/2-1 **GULFPORT, MS 39501**
0.700 mi.
3698 ft. **Site 3 of 3 in cluster AD**

Relative:
Higher

Actual:
26 ft.

RCRA-CESQG:

Date form received by agency:	05/26/1992
Facility name:	RONNIES AUTOMOTIVE
Facility address:	3820 WEST RAILROAD GULFPORT, MS 395013820
EPA ID:	MSD985969377
Mailing address:	WEST RAILROAD GULFPORT, MS 395013820
Contact:	PHYLLIS MCKENNA
Contact address:	3820 WEST RAILROAD GULFPORT, MS 395013820
Contact country:	US
Contact telephone:	(601) 864-3715
Contact email:	Not reported
EPA Region:	04
Classification:	Conditionally Exempt Small Quantity Generator
Description:	Handler: generates 100 kg or less of hazardous waste per calendar month, and accumulates 1000 kg or less of hazardous waste at any time; or generates 1 kg or less of acutely hazardous waste per calendar month, and accumulates at any time: 1 kg or less of acutely hazardous waste; or 100 kg or less of any residue or contaminated soil, waste or other debris resulting from the cleanup of a spill, into or on any land or water, of acutely hazardous waste; or generates 100 kg or less of any residue or contaminated soil, waste or other debris resulting from the cleanup of a spill, into or on any land or water, of acutely hazardous waste during any calendar month, and accumulates at any time: 1 kg or less of acutely hazardous waste; or 100 kg or less of any residue or contaminated soil, waste or other debris resulting from the cleanup of a spill, into or on any land or water, of acutely hazardous waste

Owner/Operator Summary:

Owner/operator name:	RONNIE'S AUTOMOTIVE
Owner/operator address:	3820 W RAILROAD

RONNIES AUTOMOTIVE (Continued) **1004743081**

GULFPORT, MS 39501
Owner/operator country: Not reported
Owner/operator telephone: (601) 864-3715
Legal status: Private
Owner/Operator Type: Owner
Owner/Op start date: Not reported
Owner/Op end date: Not reported

Handler Activities Summary:
U.S. importer of hazardous waste: No
Mixed waste (haz. and radioactive): No
Recycler of hazardous waste: No
Transporter of hazardous waste: No
Treater, storer or disposer of HW: No
Underground injection activity: No
On-site burner exemption: No
Furnace exemption: No
Used oil fuel burner: No
Used oil processor: No
User oil refiner: No
Used oil fuel marketer to burner: No
Used oil Specification marketer: No
Used oil transfer facility: No
Used oil transporter: No

. Waste code: D001
. Waste name: IGNITABLE WASTE

. Waste code: F001
. Waste name: THE FOLLOWING SPENT HALOGENATED SOLVENTS USED IN DEGREASING: TETRACHLOROETHYLENE, TRICHLORETHYLENE, METHYLENE CHLORIDE, 1,1,1-TRICHLOROETHANE, CARBON TETRACHLORIDE AND CHLORINATED FLUOROCARBONS; ALL SPENT SOLVENT MIXTURES/BLENDS USED IN DEGREASING CONTAINING, BEFORE USE, A TOTAL OF TEN PERCENT OR MORE (BY VOLUME) OF ONE OR MORE OF THE ABOVE HALOGENATED SOLVENTS OR THOSE SOLVENTS LISTED IN F002, F004, AND F005; AND STILL BOTTOMS FROM THE RECOVERY OF THESE SPENT SOLVENTS AND SPENT SOLVENT MIXTURES.

Violation Status: No violations found

165
North
1/2-1
0.724 mi.
3822 ft.

2005 30TH AVE
GULFPORT, MS 39501

EDR US Hist Cleaners **1015012939**
N/A

Relative:
Higher

Actual:
29 ft.

EDR Historical Cleaners:
Name: MIRACLE DRY CLEANERS & LAUNDRY
Year: 2001
Address: 2005 30TH AVE

Name: MIRACLE DRY CLEANERS & LAUNDRY
Year: 2003
Address: 2005 30TH AVE

Name: MIRACLE DRY CLNR & LNDRY JOS
Year: 2004
Address: 2005 30TH AVE

166 NNE 1/2-1 0.724 mi. 3824 ft. | **THERMO-KING**
2510 20TH ST
GULFPORT, MS 39501 | **RCRA-CESQG** | **1004743782**
MSR000002733

Relative: Higher

Actual: 29 ft.

RCRA-CESQG:

Date form received by agency:	04/30/1996
Facility name:	THERMO-KING
Facility address:	2510 20TH ST GULFPORT, MS 39501
EPA ID:	MSR000002733
Mailing address:	20TH ST GULFPORT, MS 39501
Contact:	RICKY MITCHELL
Contact address:	2510 20TH ST GULFPORT, MS 39501
Contact country:	US
Contact telephone:	(601) 863-7399
Contact email:	Not reported
EPA Region:	04
Classification:	Conditionally Exempt Small Quantity Generator
Description:	Handler: generates 100 kg or less of hazardous waste per calendar month, and accumulates 1000 kg or less of hazardous waste at any time; or generates 1 kg or less of acutely hazardous waste per calendar month, and accumulates at any time: 1 kg or less of acutely hazardous waste; or 100 kg or less of any residue or contaminated soil, waste or other debris resulting from the cleanup of a spill, into or on any land or water, of acutely hazardous waste; or generates 100 kg or less of any residue or contaminated soil, waste or other debris resulting from the cleanup of a spill, into or on any land or water, of acutely hazardous waste during any calendar month, and accumulates at any time: 1 kg or less of acutely hazardous waste; or 100 kg or less of any residue or contaminated soil, waste or other debris resulting from the cleanup of a spill, into or on any land or water, of acutely hazardous waste

Owner/Operator Summary:

Owner/operator name:	CLARENCE MCBRIDE JR.
Owner/operator address:	2510 20TH STREET GULFPORT, MS 39501
Owner/operator country:	Not reported
Owner/operator telephone:	(601) 863-7399
Legal status:	Private
Owner/Operator Type:	Owner
Owner/Op start date:	Not reported
Owner/Op end date:	Not reported

Handler Activities Summary:

U.S. importer of hazardous waste:	No
Mixed waste (haz. and radioactive):	No
Recycler of hazardous waste:	No
Transporter of hazardous waste:	No
Treater, storer or disposer of HW:	No
Underground injection activity:	No
On-site burner exemption:	No
Furnace exemption:	No
Used oil fuel burner:	No

THERMO-KING (Continued) **1004743782**

Used oil processor: No
User oil refiner: No
Used oil fuel marketer to burner: No
Used oil Specification marketer: No
Used oil transfer facility: No
Used oil transporter: No

. Waste code: D001
. Waste name: IGNITABLE WASTE

Violation Status: No violations found

167
NNW
1/2-1
0.743 mi.
3922 ft.

3109 20TH ST
GULFPORT, MS 39501

EDR US Hist Cleaners **1015040352**
N/A

Relative:
Higher

Actual:
26 ft.

EDR Historical Cleaners:

Name: NEIGHBORHOOD LAUNDRY
Year: 1999
Address: 3109 20TH ST

Name: NEIGHBORHOOD LAUNDRY
Year: 2000
Address: 3109 20TH ST

Name: NEIGHBORHOOD LAUNDRY
Year: 2001
Address: 3109 20TH ST

Name: NEIGHBORHOOD LAUNDRY
Year: 2002
Address: 3109 20TH ST

Name: NEIGHBORHOOD LAUNDRY
Year: 2003
Address: 3109 20TH ST

Name: NEIGHBORHOOD LAUNDRY
Year: 2004
Address: 3109 20TH ST

Name: NEIGHBORHOOD LAUNDRY
Year: 2005
Address: 3109 20TH ST

Name: NEIGHBORHOOD LAUNDRY
Year: 2006
Address: 3109 20TH ST

Name: NEIGHBORHOOD LAUNDRY
Year: 2007
Address: 3109 20TH ST

Name: NEIGHBORHOOD LAUNDRY
Year: 2008
Address: 3109 20TH ST

(Continued) **1015040352**

Name: NEIGHBORHOOD LAUNDRY
Year: 2009
Address: 3109 20TH ST

Name: NEIGHBORHOOD LAUNDRY
Year: 2010
Address: 3109 20TH ST

Name: NEIGHBORHOOD LAUNDRY
Year: 2011
Address: 3109 20TH ST

Name: NEIGHBORHOOD LAUNDRY
Year: 2012
Address: 3109 20TH ST

168
NNE
1/2-1
0.745 mi.
3931 ft.

2415 20TH ST
GULFPORT, MS 39501

EDR US Hist Cleaners **1015026097**
N/A

Relative:
Higher

Actual:
28 ft.

EDR Historical Cleaners:
Name: THE LAUNDROMAT
Year: 2009
Address: 2415 20TH ST

Name: LAUNDROMAT
Year: 2010
Address: 2415 20TH ST

Name: THE LAUNDROMAT
Year: 2011
Address: 2415 20TH ST

Name: THE LAUNDROMAT
Year: 2012
Address: 2415 20TH ST

AE169
NNE
1/2-1
0.812 mi.
4287 ft.

2120 25TH AV
2120 25TH AV
GULFPORT, MS 39506

Site 1 of 2 in cluster AE

US BROWNFIELDS **1016159031**
N/A

Relative:
Higher

Actual:
30 ft.

US BROWNFIELDS:
Recipient name: Gulfport, City of
Grant type: Assessment
Property name: 2120 25TH AV
Property #: 0811F-05-054.00
Parcel size: .18
Property Description: At the time of the site reconnaissance performed on July 10, 2012, the property was in use as two unoccupied office suites (Suite A and Suite B) and two commercially occupied office suites (Suite C and Suite D). The property is owned by Mr. Glenn Miller.Mr. Miller indicated that the original portions of the existing building were

2120 25TH AV (Continued) **1016159031**

first constructed in 1922. When Mr. Miller purchased the property in 2005, the building was occupied by Showgirls Lingerie. In 2006, Mr. Miller indicated that the property was completely remodeled in order to comply with building codes at that time. From 2006 through 2008 the building was occupied by Blue Cliff College, and from 2008 to present the property has been leased to various tenants for office space, according to Mr. Miller. A review of city directories depicts the property as historically being commercially occupied. Con Survey City Directory lists the property as an insurance company in 1962 and 1968. Polks City Directory lists the property as an auto parts store in 1978, an antique shop in 1984, Showgirls Lingerie in 2002, Blue Cliff College in 2007, and Beyers Engineering in 2012. In 1973 the property was listed as vacant, and in 1990 and 1997 it was not listed in the Polks City Directories. The historical use of the property for automotive service, and the former presence of a gasoline underground storage tank and solvent tank represent a recognized environmental condition.

Latitude:	30.376485
Longitude:	-89.092574
HCM label:	Address Matching-House Number
Map scale:	Not reported
Point of reference:	Entrance Point of a Facility or Station
Datum:	North American Datum of 1983
ACRES property ID:	150081
Start date:	Not reported
Completed date:	Not reported
Acres cleaned up:	Not reported
Cleanup funding:	Not reported
Cleanup funding source:	Not reported
Assessment funding:	16756
Assessment funding source:	US EPA - Brownfields Assessment Cooperative Agreement
Redevelopment funding:	150000
Redev. funding source:	Private/Other Funding
Redev. funding entity name:	Private Bank
Redevelopment start date:	05/17/2013 00:00:00
Assessment funding entity:	EPA
Cleanup funding entity:	Not reported
Grant type:	B
Accomplishment type:	Phase II Environmental Assessment
Accomplishment count:	0
Cooperative agreement #:	95482611
Ownership entity:	Private
Current owner:	Mr. Glenn Miller
Did owner change:	N
Cleanup required:	No
Video available:	No
Photo available:	Yes
Institutional controls required:	N
IC Category proprietary controls:	Not reported
IC cat. info. devices:	Not reported
IC cat. gov. controls:	Not reported
IC cat. enforcement permit tools:	Not reported
IC in place date:	Not reported
IC in place:	No
State/tribal program date:	Not reported
State/tribal program ID:	Not reported
State/tribal NFA date:	05/17/2013 00:00:00

2120 25TH AV (Continued) **1016159031**

Air contaminated:	Not reported
Air cleaned:	Not reported
Asbestos found:	Not reported
Asbestos cleaned:	Not reported
Controled substance found:	Not reported
Controled substance cleaned:	Not reported
Drinking water affected:	Not reported
Drinking water cleaned:	Not reported
Groundwater affected:	Not reported
Groundwater cleaned:	Not reported
Lead contaminant found:	Not reported
Lead cleaned up:	Not reported
No media affected:	Not reported
Unknown media affected:	Not reported
Other cleaned up:	Not reported
Other metals found:	Not reported
Other metals cleaned:	Not reported
Other contaminants found:	Not reported
Other contams found description:	Not reported
PAHs found:	Not reported
PAHs cleaned up:	Not reported
PCBs found:	Not reported
PCBs cleaned up:	Not reported
Petro products found:	Not reported
Petro products cleaned:	Not reported
Sediments found:	Not reported
Sediments cleaned:	Not reported
Soil affected:	Not reported
Soil cleaned up:	Not reported
Surface water cleaned:	Not reported
VOCs found:	Not reported
VOCs cleaned:	Not reported
Cleanup other description:	Not reported
Num. of cleanup and re-dev. jobs:	0
Past use greenspace acreage:	Not reported
Past use residential acreage:	Not reported
Past use commercial acreage:	.18
Past use industrial acreage:	Not reported
Future use greenspace acreage:	Not reported
Future use residential acreage:	Not reported
Future use commercial acreage:	.18
Future use industrial acreage:	Not reported
Greenspace acreage and type:	Not reported
Superfund Fed. landowner flag:	Not reported
Arsenic cleaned up:	Not reported
Cadmium cleaned up:	Not reported
Chromium cleaned up:	Not reported
Copper cleaned up:	Not reported
Iron cleaned up:	Not reported
mercury cleaned up:	Not reported
nickel cleaned up:	Not reported
No clean up:	Not reported
Pesticides cleaned up:	Not reported
Selenium cleaned up:	Not reported
SVOCs cleaned up:	Not reported
Unknown clean up:	Not reported
Arsenic contaminant found:	Not reported

2120 25TH AV (Continued) **1016159031**

Cadmium contaminant found:	Not reported
Chromium contaminant found:	Not reported
Copper contaminant found:	Not reported
Iron contaminant found:	Not reported
Mercury contaminant found:	Not reported
Nickel contaminant found:	Not reported
No contaminant found:	Not reported
Pesticides contaminant found:	Not reported
Selenium contaminant found:	Not reported
SVOCs contaminant found:	Not reported
Unknown contaminant found:	Not reported
Future Use: Multistory	Not reported
Media affected Bluiding Material:	Not reported
Media affected indoor air:	Not reported
Building material media cleaned up:	Not reported
Indoor air media cleaned up:	Not reported
Unknown media cleaned up:	Not reported
Past Use: Multistory	Not reported

Recipient name:	Gulfport, City of
Grant type:	Assessment
Property name:	2120 25TH AV
Property #:	0811F-05-054.00
Parcel size:	.18
Property Description:	At the time of the site reconnaissance performed on July 10, 2012, the property was in use as two unoccupied office suites (Suite A and Suite B) and two commercially occupied office suites (Suite C and Suite D). The property is owned by Mr. Glenn Miller.Mr. Miller indicated that the original portions of the existing building were first constructed in 1922. When Mr. Miller purchased the property in 2005, the building was occupied by Showgirls Lingerie. In 2006, Mr. Miller indicated that the property was completely remodeled in order to comply with building codes at that time. From 2006 through 2008 the building was occupied by Blue Cliff College, and from 2008 to present the property has been leased to various tenants for office space, according to Mr. Miller. A review of city directories depicts the property as historically being commercially occupied. Con Survey City Directory lists the property as an insurance company in 1962 and 1968. Polks City Directory lists the property as an auto parts store in 1978, an antique shop in 1984, Showgirls Lingerie in 2002, Blue Cliff College in 2007, and Beyers Engineering in 2012. In 1973 the property was listed as vacant, and in 1990 and 1997 it was not listed in the Polks City Directories. The historical use of the property for automotive service, and the former presence of a gasoline underground storage tank and solvent tank represent a recognized environmental condition.
Latitude:	30.376485
Longitude:	-89.092574
HCM label:	Address Matching-House Number
Map scale:	Not reported
Point of reference:	Entrance Point of a Facility or Station
Datum:	North American Datum of 1983
ACRES property ID:	150081
Start date:	Not reported
Completed date:	Not reported
Acres cleaned up:	Not reported
Cleanup funding:	Not reported

2120 25TH AV (Continued) **1016159031**

Cleanup funding source:	Not reported
Assessment funding:	3485
Assessment funding source:	US EPA - Brownfields Assessment Cooperative Agreement
Redevelopment funding:	150000
Redev. funding source:	Private/Other Funding
Redev. funding entity name:	Private Bank
Redevelopment start date:	05/17/2013 00:00:00
Assessment funding entity:	EPA
Cleanup funding entity:	Not reported
Grant type:	B
Accomplishment type:	Phase I Environmental Assessment
Accomplishment count:	1
Cooperative agreement #:	95482611
Ownership entity:	Private
Current owner:	Mr. Glenn Miller
Did owner change:	N
Cleanup required:	No
Video available:	No
Photo available:	Yes
Institutional controls required:	N
IC Category proprietary controls:	Not reported
IC cat. info. devices:	Not reported
IC cat. gov. controls:	Not reported
IC cat. enforcement permit tools:	Not reported
IC in place date:	Not reported
IC in place:	No
State/tribal program date:	Not reported
State/tribal program ID:	Not reported
State/tribal NFA date:	05/17/2013 00:00:00
Air contaminated:	Not reported
Air cleaned:	Not reported
Asbestos found:	Not reported
Asbestos cleaned:	Not reported
Controled substance found:	Not reported
Controled substance cleaned:	Not reported
Drinking water affected:	Not reported
Drinking water cleaned:	Not reported
Groundwater affected:	Not reported
Groundwater cleaned:	Not reported
Lead contaminant found:	Not reported
Lead cleaned up:	Not reported
No media affected:	Not reported
Unknown media affected:	Not reported
Other cleaned up:	Not reported
Other metals found:	Not reported
Other metals cleaned:	Not reported
Other contaminants found:	Not reported
Other contams found description:	Not reported
PAHs found:	Not reported
PAHs cleaned up:	Not reported
PCBs found:	Not reported
PCBs cleaned up:	Not reported
Petro products found:	Not reported
Petro products cleaned:	Not reported
Sediments found:	Not reported
Sediments cleaned:	Not reported
Soil affected:	Not reported

2120 25TH AV (Continued) **1016159031**

Soil cleaned up:	Not reported
Surface water cleaned:	Not reported
VOCs found:	Not reported
VOCs cleaned:	Not reported
Cleanup other description:	Not reported
Num. of cleanup and re-dev. jobs:	0
Past use greenspace acreage:	Not reported
Past use residential acreage:	Not reported
Past use commercial acreage:	.18
Past use industrial acreage:	Not reported
Future use greenspace acreage:	Not reported
Future use residential acreage:	Not reported
Future use commercial acreage:	.18
Future use industrial acreage:	Not reported
Greenspace acreage and type:	Not reported
Superfund Fed. landowner flag:	Not reported
Arsenic cleaned up:	Not reported
Cadmium cleaned up:	Not reported
Chromium cleaned up:	Not reported
Copper cleaned up:	Not reported
Iron cleaned up:	Not reported
mercury cleaned up:	Not reported
nickel cleaned up:	Not reported
No clean up:	Not reported
Pesticides cleaned up:	Not reported
Selenium cleaned up:	Not reported
SVOCs cleaned up:	Not reported
Unknown clean up:	Not reported
Arsenic contaminant found:	Not reported
Cadmium contaminant found:	Not reported
Chromium contaminant found:	Not reported
Copper contaminant found:	Not reported
Iron contaminant found:	Not reported
Mercury contaminant found:	Not reported
Nickel contaminant found:	Not reported
No contaminant found:	Not reported
Pesticides contaminant found:	Not reported
Selenium contaminant found:	Not reported
SVOCs contaminant found:	Not reported
Unknown contaminant found:	Not reported
Future Use: Multistory	Not reported
Media affected Bluiding Material:	Not reported
Media affected indoor air:	Not reported
Building material media cleaned up:	Not reported
Indoor air media cleaned up:	Not reported
Unknown media cleaned up:	Not reported
Past Use: Multistory	Not reported

Recipient name:	Gulfport, City of
Grant type:	Assessment
Property name:	2120 25TH AV
Property #:	0811F-05-054.00
Parcel size:	.18
Property Description:	At the time of the site reconnaissance performed on July 10, 2012, the property was in use as two unoccupied office suites (Suite A and Suite B) and two commercially occupied office suites (Suite C and Suite D). The property is owned by Mr. Glenn Miller.Mr. Miller

2120 25TH AV (Continued) **1016159031**

indicated that the original portions of the existing building were first constructed in 1922. When Mr. Miller purchased the property in 2005, the building was occupied by Showgirls Lingerie. In 2006, Mr. Miller indicated that the property was completely remodeled in order to comply with building codes at that time. From 2006 through 2008 the building was occupied by Blue Cliff College, and from 2008 to present the property has been leased to various tenants for office space, according to Mr. Miller. A review of city directories depicts the property as historically being commercially occupied. Con Survey City Directory lists the property as an insurance company in 1962 and 1968. Polks City Directory lists the property as an auto parts store in 1978, an antique shop in 1984, Showgirls Lingerie in 2002, Blue Cliff College in 2007, and Beyers Engineering in 2012. In 1973 the property was listed as vacant, and in 1990 and 1997 it was not listed in the Polks City Directories. The historical use of the property for automotive service, and the former presence of a gasoline underground storage tank and solvent tank represent a recognized environmental condition.

Latitude:	30.376485
Longitude:	-89.092574
HCM label:	Address Matching-House Number
Map scale:	Not reported
Point of reference:	Entrance Point of a Facility or Station
Datum:	North American Datum of 1983
ACRES property ID:	150081
Start date:	Not reported
Completed date:	Not reported
Acres cleaned up:	Not reported
Cleanup funding:	Not reported
Cleanup funding source:	Not reported
Assessment funding:	16756
Assessment funding source:	US EPA - Brownfields Assessment Cooperative Agreement
Redevelopment funding:	500000
Redev. funding source:	Private/Other Funding
Redev. funding entity name:	Private Bank
Redevelopment start date:	05/17/2013 00:00:00
Assessment funding entity:	EPA
Cleanup funding entity:	Not reported
Grant type:	B
Accomplishment type:	Phase II Environmental Assessment
Accomplishment count:	0
Cooperative agreement #:	95482611
Ownership entity:	Private
Current owner:	Mr. Glenn Miller
Did owner change:	N
Cleanup required:	No
Video available:	No
Photo available:	Yes
Institutional controls required:	N
IC Category proprietary controls:	Not reported
IC cat. info. devices:	Not reported
IC cat. gov. controls:	Not reported
IC cat. enforcement permit tools:	Not reported
IC in place date:	Not reported
IC in place:	No
State/tribal program date:	Not reported
State/tribal program ID:	Not reported

2120 25TH AV (Continued) **1016159031**

State/tribal NFA date:	05/17/2013 00:00:00
Air contaminated:	Not reported
Air cleaned:	Not reported
Asbestos found:	Not reported
Asbestos cleaned:	Not reported
Controled substance found:	Not reported
Controled substance cleaned:	Not reported
Drinking water affected:	Not reported
Drinking water cleaned:	Not reported
Groundwater affected:	Not reported
Groundwater cleaned:	Not reported
Lead contaminant found:	Not reported
Lead cleaned up:	Not reported
No media affected:	Not reported
Unknown media affected:	Not reported
Other cleaned up:	Not reported
Other metals found:	Not reported
Other metals cleaned:	Not reported
Other contaminants found:	Not reported
Other contams found description:	Not reported
PAHs found:	Not reported
PAHs cleaned up:	Not reported
PCBs found:	Not reported
PCBs cleaned up:	Not reported
Petro products found:	Not reported
Petro products cleaned:	Not reported
Sediments found:	Not reported
Sediments cleaned:	Not reported
Soil affected:	Not reported
Soil cleaned up:	Not reported
Surface water cleaned:	Not reported
VOCs found:	Not reported
VOCs cleaned:	Not reported
Cleanup other description:	Not reported
Num. of cleanup and re-dev. jobs:	0
Past use greenspace acreage:	Not reported
Past use residential acreage:	Not reported
Past use commercial acreage:	.18
Past use industrial acreage:	Not reported
Future use greenspace acreage:	Not reported
Future use residential acreage:	Not reported
Future use commercial acreage:	.18
Future use industrial acreage:	Not reported
Greenspace acreage and type:	Not reported
Superfund Fed. landowner flag:	Not reported
Arsenic cleaned up:	Not reported
Cadmium cleaned up:	Not reported
Chromium cleaned up:	Not reported
Copper cleaned up:	Not reported
Iron cleaned up:	Not reported
mercury cleaned up:	Not reported
nickel cleaned up:	Not reported
No clean up:	Not reported
Pesticides cleaned up:	Not reported
Selenium cleaned up:	Not reported
SVOCs cleaned up:	Not reported
Unknown clean up:	Not reported

2120 25TH AV (Continued) **1016159031**

Arsenic contaminant found:	Not reported
Cadmium contaminant found:	Not reported
Chromium contaminant found:	Not reported
Copper contaminant found:	Not reported
Iron contaminant found:	Not reported
Mercury contaminant found:	Not reported
Nickel contaminant found:	Not reported
No contaminant found:	Not reported
Pesticides contaminant found:	Not reported
Selenium contaminant found:	Not reported
SVOCs contaminant found:	Not reported
Unknown contaminant found:	Not reported
Future Use: Multistory	Not reported
Media affected Bluiding Material:	Not reported
Media affected indoor air:	Not reported
Building material media cleaned up:	Not reported
Indoor air media cleaned up:	Not reported
Unknown media cleaned up:	Not reported
Past Use: Multistory	Not reported

Recipient name:	Gulfport, City of
Grant type:	Assessment
Property name:	2120 25TH AV
Property #:	0811F-05-054.00
Parcel size:	.18
Property Description:	At the time of the site reconnaissance performed on July 10, 2012, the property was in use as two unoccupied office suites (Suite A and Suite B) and two commercially occupied office suites (Suite C and Suite D). The property is owned by Mr. Glenn Miller.Mr. Miller indicated that the original portions of the existing building were first constructed in 1922. When Mr. Miller purchased the property in 2005, the building was occupied by Showgirls Lingerie. In 2006, Mr. Miller indicated that the property was completely remodeled in order to comply with building codes at that time. From 2006 through 2008 the building was occupied by Blue Cliff College, and from 2008 to present the property has been leased to various tenants for office space, according to Mr. Miller. A review of city directories depicts the property as historically being commercially occupied. Con Survey City Directory lists the property as an insurance company in 1962 and 1968. Polks City Directory lists the property as an auto parts store in 1978, an antique shop in 1984, Showgirls Lingerie in 2002, Blue Cliff College in 2007, and Beyers Engineering in 2012. In 1973 the property was listed as vacant, and in 1990 and 1997 it was not listed in the Polks City Directories. The historical use of the property for automotive service, and the former presence of a gasoline underground storage tank and solvent tank represent a recognized environmental condition.
Latitude:	30.376485
Longitude:	-89.092574
HCM label:	Address Matching-House Number
Map scale:	Not reported
Point of reference:	Entrance Point of a Facility or Station
Datum:	North American Datum of 1983
ACRES property ID:	150081
Start date:	Not reported
Completed date:	Not reported
Acres cleaned up:	Not reported

2120 25TH AV (Continued) **1016159031**

Cleanup funding:	Not reported
Cleanup funding source:	Not reported
Assessment funding:	3485
Assessment funding source:	US EPA - Brownfields Assessment Cooperative Agreement
Redevelopment funding:	500000
Redev. funding source:	Private/Other Funding
Redev. funding entity name:	Private Bank
Redevelopment start date:	05/17/2013 00:00:00
Assessment funding entity:	EPA
Cleanup funding entity:	Not reported
Grant type:	B
Accomplishment type:	Phase I Environmental Assessment
Accomplishment count:	1
Cooperative agreement #:	95482611
Ownership entity:	Private
Current owner:	Mr. Glenn Miller
Did owner change:	N
Cleanup required:	No
Video available:	No
Photo available:	Yes
Institutional controls required:	N
IC Category proprietary controls:	Not reported
IC cat. info. devices:	Not reported
IC cat. gov. controls:	Not reported
IC cat. enforcement permit tools:	Not reported
IC in place date:	Not reported
IC in place:	No
State/tribal program date:	Not reported
State/tribal program ID:	Not reported
State/tribal NFA date:	05/17/2013 00:00:00
Air contaminated:	Not reported
Air cleaned:	Not reported
Asbestos found:	Not reported
Asbestos cleaned:	Not reported
Controled substance found:	Not reported
Controled substance cleaned:	Not reported
Drinking water affected:	Not reported
Drinking water cleaned:	Not reported
Groundwater affected:	Not reported
Groundwater cleaned:	Not reported
Lead contaminant found:	Not reported
Lead cleaned up:	Not reported
No media affected:	Not reported
Unknown media affected:	Not reported
Other cleaned up:	Not reported
Other metals found:	Not reported
Other metals cleaned:	Not reported
Other contaminants found:	Not reported
Other contams found description:	Not reported
PAHs found:	Not reported
PAHs cleaned up:	Not reported
PCBs found:	Not reported
PCBs cleaned up:	Not reported
Petro products found:	Not reported
Petro products cleaned:	Not reported
Sediments found:	Not reported
Sediments cleaned:	Not reported

2120 25TH AV (Continued) **1016159031**

Soil affected:	Not reported
Soil cleaned up:	Not reported
Surface water cleaned:	Not reported
VOCs found:	Not reported
VOCs cleaned:	Not reported
Cleanup other description:	Not reported
Num. of cleanup and re-dev. jobs:	0
Past use greenspace acreage:	Not reported
Past use residential acreage:	Not reported
Past use commercial acreage:	.18
Past use industrial acreage:	Not reported
Future use greenspace acreage:	Not reported
Future use residential acreage:	Not reported
Future use commercial acreage:	.18
Future use industrial acreage:	Not reported
Greenspace acreage and type:	Not reported
Superfund Fed. landowner flag:	Not reported
Arsenic cleaned up:	Not reported
Cadmium cleaned up:	Not reported
Chromium cleaned up:	Not reported
Copper cleaned up:	Not reported
Iron cleaned up:	Not reported
mercury cleaned up:	Not reported
nickel cleaned up:	Not reported
No clean up:	Not reported
Pesticides cleaned up:	Not reported
Selenium cleaned up:	Not reported
SVOCs cleaned up:	Not reported
Unknown clean up:	Not reported
Arsenic contaminant found:	Not reported
Cadmium contaminant found:	Not reported
Chromium contaminant found:	Not reported
Copper contaminant found:	Not reported
Iron contaminant found:	Not reported
Mercury contaminant found:	Not reported
Nickel contaminant found:	Not reported
No contaminant found:	Not reported
Pesticides contaminant found:	Not reported
Selenium contaminant found:	Not reported
SVOCs contaminant found:	Not reported
Unknown contaminant found:	Not reported
Future Use: Multistory	Not reported
Media affected Bluiding Material:	Not reported
Media affected indoor air:	Not reported
Building material media cleaned up:	Not reported
Indoor air media cleaned up:	Not reported
Unknown media cleaned up:	Not reported
Past Use: Multistory	Not reported

170 North 1/2-1 0.853 mi. 4502 ft. | **MID SOUTH RR REFUELING STATION - GULFPORT** | **SHWS** | **S106593346** **N/A**

GULFPORT, MS

Relative: Higher

Actual: 30 ft.

SHWS:

Lat/Long (dms):	30 22 36 / 89 5 43
Site Size (acres):	<1
EPA ID:	Not reported
Project Manager:	Not reported
Status:	**RUAO**
State No Further Action Date:	Not reported
Federal:	Not reported
Federal No Further Action Date:	Not reported
Soil Contamination:	Yes
Surface Water Contamination:	No
Ground Water Contamination:	No
Remediation Type:	Not reported
Surface Water Remediation:	Not reported
GW Remediation Type:	Not reported
Maj. Contaminant:	TPH
High Concentration:	2.85E+04
High Concentration Units:	mg/kg
Institutional Control:	Not reported
Engineering Control:	Not reported
Voluntary Cleanups:	Not reported

AE171 NNE 1/2-1 0.856 mi. 4519 ft. | **BROADNAX PROPERTY (PARCEL #0811F-05-053.000)** | **SHWS** | **S113400038** **N/A**

GULFPORT, MS

Site 2 of 2 in cluster AE

Relative: Higher

Actual: 30 ft.

SHWS:

Lat/Long (dms):	30 22 35 / 89 5 33
Site Size (acres):	0.27
EPA ID:	Not reported
Project Manager:	McKercher, Willie
Status:	**SNFA**
State No Further Action Date:	05/17/2013
Federal:	Not reported
Federal No Further Action Date:	Not reported
Soil Contamination:	No
Surface Water Contamination:	No
Ground Water Contamination:	No
Remediation Type:	Not reported
Surface Water Remediation:	Not reported
GW Remediation Type:	Not reported
Maj. Contaminant:	Recognized Environmental Conditions
High Concentration:	Not reported
High Concentration Units:	Not reported
Institutional Control:	Not reported
Engineering Control:	Not reported
Voluntary Cleanups:	Not reported

172 NNE 1/2-1 0.875 mi. 4618 ft. | **MILLER PROPERTY - 2120 25TH AVENUE** | **SHWS** | **S113400039** **N/A**

GULFPORT, MS

Relative: Higher

Actual: 30 ft.

SHWS:

Lat/Long (dms):	30 22 36 / 89 5 33
Site Size (acres):	0.18
EPA ID:	Not reported
Project Manager:	Not reported
Status:	**Not reported**
State No Further Action Date:	Not reported
Federal:	Not reported
Federal No Further Action Date:	Not reported
Soil Contamination:	No
Surface Water Contamination:	No
Ground Water Contamination:	No
Remediation Type:	Not reported
Surface Water Remediation:	Not reported
GW Remediation Type:	Not reported
Maj. Contaminant:	Recognized Environmental Conditions
High Concentration:	Not reported
High Concentration Units:	Not reported
Institutional Control:	Not reported
Engineering Control:	Not reported
Voluntary Cleanups:	Not reported

---

173 North 1/2-1 0.891 mi. 4704 ft. | **MDOT - JOE SCHAPENS PROPERTY** | **SHWS** | **S108634344** **N/A**

GULFPORT, MS

Relative: Higher

Actual: 23 ft.

SHWS:

Lat/Long (dms):	30 22 38 / 89 5 47
Site Size (acres):	Not reported
EPA ID:	Not reported
Project Manager:	Not reported
Status:	**SNFA**
State No Further Action Date:	07/19/2001
Federal:	Not reported
Federal No Further Action Date:	Not reported
Soil Contamination:	No
Surface Water Contamination:	No
Ground Water Contamination:	No
Remediation Type:	Not reported
Surface Water Remediation:	Not reported
GW Remediation Type:	Not reported
Maj. Contaminant:	Not reported
High Concentration:	Not reported
High Concentration Units:	Not reported
Institutional Control:	Not reported
Engineering Control:	Not reported
Voluntary Cleanups:	Not reported

174 WSW 1/2-1 0.901 mi. 4756 ft. | **DIXIE #10**
4100 WEST BEACH STREET
GULFPORT, MS 39501 | **LUST** | **U001297401**
N/A

Relative: Higher

Actual: 10 ft.

Facility Id:	9745
Facility Satus:	Inactive
Lust Status:	Closed
AIID:	26498
Event #:	1
Project Manager:	Larry Flynt
Date Of Report:	02/17/1993
Trust Fund Status:	NTFE
Confirmed On:	02/17/1993
NFA Date:	11/12/1993

Facility Id:	9745
Facility Satus:	Inactive
Lust Status:	Closed
AIID:	26498
Event #:	2
Project Manager:	Lynn Chambers
Date Of Report:	10/01/1995
Trust Fund Status:	EUD
Confirmed On:	10/01/1995
NFA Date:	06/03/1997

Facility Id:	9745
Facility Satus:	Inactive
Lust Status:	Closed
AIID:	26498
Event #:	3
Project Manager:	Robert Huckaby
Date Of Report:	04/14/2000
Trust Fund Status:	EUD
Confirmed On:	04/12/2000
NFA Date:	03/16/2001

---

175 WSW 1/2-1 0.981 mi. 5180 ft. | **PARKSIDE EXXON**
4220 WEST BEACH BOULEVARD
GULFPORT, MS 39501 | **LUST** | **U001295818**
N/A

Relative: Higher

Actual: 10 ft.

Facility Id:	3634
Facility Satus:	Inactive
Lust Status:	Closed
AIID:	15979
Event #:	1
Project Manager:	Larry Flynt
Date Of Report:	09/11/1989
Trust Fund Status:	STFS
Confirmed On:	09/11/1989
NFA Date:	08/29/1995

Facility Id:	3634
Facility Satus:	Inactive

PARKSIDE EXXON (Continued) **U001295818**

Lust Status:	Closed
AIID:	15979
Event #:	2
Project Manager:	Heather Pitts
Date Of Report:	06/07/1999
Trust Fund Status:	STFS
Confirmed On:	06/02/1999
NFA Date:	06/11/2004

Facility Id:	3634
Facility Satus:	Inactive
Lust Status:	Closed
AIID:	15979
Event #:	3
Project Manager:	Michael Usry
Date Of Report:	10/17/2006
Trust Fund Status:	Katrina
Confirmed On:	12/21/2006
NFA Date:	01/03/2007

---

176 **MDOT - GULFPORT 2513 30TH AVENUE** **SHWS** **S109485397**
North **N/A**
> 1 **GULFPORT, MS**
1.150 mi.
6074 ft.

Relative:
Higher

Actual:
20 ft.

SHWS:

Lat/Long (dms):	30 22 51 / 89 5 53
Site Size (acres):	<1
EPA ID:	Not reported
Project Manager:	Not reported
Status:	**Not reported**
State No Further Action Date:	Not reported
Federal:	Not reported
Federal No Further Action Date:	Not reported
Soil Contamination:	Yes
Surface Water Contamination:	No
Ground Water Contamination:	No
Remediation Type:	Not reported
Surface Water Remediation:	Not reported
GW Remediation Type:	Not reported
Maj. Contaminant:	Hydraulic oil
High Concentration:	Not reported
High Concentration Units:	Not reported
Institutional Control:	Not reported
Engineering Control:	Not reported
Voluntary Cleanups:	Not reported

177
NNW
> 1
1.164 mi.
6146 ft.

HOLCOMB PAINT FACTORY (FORMER)
GULFPORT, MS

SHWS **S105709538**
N/A

Relative:
Higher

Actual:
20 ft.

SHWS:

Lat/Long (dms):	30 22 50 / 89 6 4
Site Size (acres):	Not reported
EPA ID:	Not reported
Project Manager:	Not reported
Status:	**Inactive**
State No Further Action Date:	Not reported
Federal:	Not reported
Federal No Further Action Date:	Not reported
Soil Contamination:	Yes
Surface Water Contamination:	No
Ground Water Contamination:	Yes
Remediation Type:	Not reported
Surface Water Remediation:	Not reported
GW Remediation Type:	Not reported
Maj. Contaminant:	TPH
High Concentration:	1.58E+04
High Concentration Units:	mg/kg
Institutional Control:	Not reported
Engineering Control:	Not reported
Voluntary Cleanups:	Not reported

178
NE
> 1
1.433 mi.
7568 ft.

GULFPORT TIRE
GULFPORT, MS

SHWS **S117279905**
N/A

Relative:
Higher

Actual:
33 ft.

SHWS:

Lat/Long (dms):	30 22 52 / 89 4 54
Site Size (acres):	<1
EPA ID:	Not reported
Project Manager:	McKercher, Willie
Status:	**BFA**
State No Further Action Date:	05/22/2014
Federal:	Not reported
Federal No Further Action Date:	Not reported
Soil Contamination:	No
Surface Water Contamination:	No
Ground Water Contamination:	Yes
Remediation Type:	Not reported
Surface Water Remediation:	Not reported
GW Remediation Type:	IC
Maj. Contaminant:	Benzene
High Concentration:	Not reported
High Concentration Units:	Not reported
Institutional Control:	05/22/2014
Engineering Control:	Not reported
Voluntary Cleanups:	BF

Count: 2 records.

ORPHAN SUMMARY

City	EDR ID	Site Name	Site Address	Zip	Database(s)
GULFPORT	1016021614	MITCHELL COMPANY INC, THE, THE HAM	WEST BEACH BOULEVARD	39502	FINDS
GULFPORT	U001300362	MAJIK MARKET #04486	COLLEGE PARK & PASS ROAD	39501	LUST, UST

GOVERNMENT RECORDS SEARCHED / DATA CURRENCY TRACKING

To maintain currency of the following federal and state databases, EDR contacts the appropriate governmental agency on a monthly or quarterly basis, as required.

Number of Days to Update: Provides confirmation that EDR is reporting records that have been updated within 90 days from the date the government agency made the information available to the public.

STANDARD ENVIRONMENTAL RECORDS

Federal NPL site list

NPL: National Priority List

National Priorities List (Superfund). The NPL is a subset of CERCLIS and identifies over 1,200 sites for priority cleanup under the Superfund Program. NPL sites may encompass relatively large areas. As such, EDR provides polygon coverage for over 1,000 NPL site boundaries produced by EPA's Environmental Photographic Interpretation Center (EPIC) and regional EPA offices.

Date of Government Version: 03/26/2015
Date Data Arrived at EDR: 04/08/2015
Date Made Active in Reports: 06/22/2015
Number of Days to Update: 75

Source: EPA
Telephone: N/A
Last EDR Contact: 07/09/2015
Next Scheduled EDR Contact: 10/19/2015
Data Release Frequency: Quarterly

NPL Site Boundaries

Sources:

EPA's Environmental Photographic Interpretation Center (EPIC)
Telephone: 202-564-7333

EPA Region 1
Telephone 617-918-1143

EPA Region 6
Telephone: 214-655-6659

EPA Region 3
Telephone 215-814-5418

EPA Region 7
Telephone: 913-551-7247

EPA Region 4
Telephone 404-562-8033

EPA Region 8
Telephone: 303-312-6774

EPA Region 5
Telephone 312-886-6686

EPA Region 9
Telephone: 415-947-4246

EPA Region 10
Telephone 206-553-8665

Proposed NPL: Proposed National Priority List Sites

A site that has been proposed for listing on the National Priorities List through the issuance of a proposed rule in the Federal Register. EPA then accepts public comments on the site, responds to the comments, and places on the NPL those sites that continue to meet the requirements for listing.

Date of Government Version: 03/26/2015
Date Data Arrived at EDR: 04/08/2015
Date Made Active in Reports: 06/22/2015
Number of Days to Update: 75

Source: EPA
Telephone: N/A
Last EDR Contact: 07/09/2015
Next Scheduled EDR Contact: 10/19/2015
Data Release Frequency: Quarterly

NPL LIENS: Federal Superfund Liens

Federal Superfund Liens. Under the authority granted the USEPA by CERCLA of 1980, the USEPA has the authority to file liens against real property in order to recover remedial action expenditures or when the property owner received notification of potential liability. USEPA compiles a listing of filed notices of Superfund Liens.

Date of Government Version: 10/15/1991
Date Data Arrived at EDR: 02/02/1994
Date Made Active in Reports: 03/30/1994
Number of Days to Update: 56

Source: EPA
Telephone: 202-564-4267
Last EDR Contact: 08/15/2011
Next Scheduled EDR Contact: 11/28/2011
Data Release Frequency: No Update Planned

Federal Delisted NPL site list

Delisted NPL: National Priority List Deletions

The National Oil and Hazardous Substances Pollution Contingency Plan (NCP) establishes the criteria that the EPA uses to delete sites from the NPL. In accordance with 40 CFR 300.425.(e), sites may be deleted from the NPL where no further response is appropriate.

Date of Government Version: 03/26/2015	Source: EPA
Date Data Arrived at EDR: 04/08/2015	Telephone: N/A
Date Made Active in Reports: 06/22/2015	Last EDR Contact: 07/09/2015
Number of Days to Update: 75	Next Scheduled EDR Contact: 10/19/2015
	Data Release Frequency: Quarterly

Federal CERCLIS list

FEDERAL FACILITY: Federal Facility Site Information listing

A listing of National Priority List (NPL) and Base Realignment and Closure (BRAC) sites found in the Comprehensive Environmental Response, Compensation and Liability Information System (CERCLIS) Database where EPA Federal Facilities Restoration and Reuse Office is involved in cleanup activities.

Date of Government Version: 03/26/2015	Source: Environmental Protection Agency
Date Data Arrived at EDR: 04/08/2015	Telephone: 703-603-8704
Date Made Active in Reports: 06/11/2015	Last EDR Contact: 07/10/2015
Number of Days to Update: 64	Next Scheduled EDR Contact: 10/19/2015
	Data Release Frequency: Varies

CERCLIS: Comprehensive Environmental Response, Compensation, and Liability Information System

CERCLIS contains data on potentially hazardous waste sites that have been reported to the USEPA by states, municipalities, private companies and private persons, pursuant to Section 103 of the Comprehensive Environmental Response, Compensation, and Liability Act (CERCLA). CERCLIS contains sites which are either proposed to or on the National Priorities List (NPL) and sites which are in the screening and assessment phase for possible inclusion on the NPL.

Date of Government Version: 10/25/2013	Source: EPA
Date Data Arrived at EDR: 11/11/2013	Telephone: 703-412-9810
Date Made Active in Reports: 02/13/2014	Last EDR Contact: 05/29/2015
Number of Days to Update: 94	Next Scheduled EDR Contact: 09/07/2015
	Data Release Frequency: Quarterly

Federal CERCLIS NFRAP site List

CERCLIS-NFRAP: CERCLIS No Further Remedial Action Planned

Archived sites are sites that have been removed and archived from the inventory of CERCLIS sites. Archived status indicates that, to the best of EPA's knowledge, assessment at a site has been completed and that EPA has determined no further steps will be taken to list this site on the National Priorities List (NPL), unless information indicates this decision was not appropriate or other considerations require a recommendation for listing at a later time. This decision does not necessarily mean that there is no hazard associated with a given site; it only means that, based upon available information, the location is not judged to be a potential NPL site.

Date of Government Version: 10/25/2013	Source: EPA
Date Data Arrived at EDR: 11/11/2013	Telephone: 703-412-9810
Date Made Active in Reports: 02/13/2014	Last EDR Contact: 05/29/2015
Number of Days to Update: 94	Next Scheduled EDR Contact: 09/07/2015
	Data Release Frequency: Quarterly

Federal RCRA CORRACTS facilities list

CORRACTS: Corrective Action Report

CORRACTS identifies hazardous waste handlers with RCRA corrective action activity.

Date of Government Version: 03/10/2015
Date Data Arrived at EDR: 03/31/2015
Date Made Active in Reports: 06/11/2015
Number of Days to Update: 72

Source: EPA
Telephone: 800-424-9346
Last EDR Contact: 06/26/2015
Next Scheduled EDR Contact: 10/12/2015
Data Release Frequency: Quarterly

Federal RCRA non-CORRACTS TSD facilities list

RCRA-TSDF: RCRA - Treatment, Storage and Disposal

RCRAInfo is EPA's comprehensive information system, providing access to data supporting the Resource Conservation and Recovery Act (RCRA) of 1976 and the Hazardous and Solid Waste Amendments (HSWA) of 1984. The database includes selective information on sites which generate, transport, store, treat and/or dispose of hazardous waste as defined by the Resource Conservation and Recovery Act (RCRA). Transporters are individuals or entities that move hazardous waste from the generator offsite to a facility that can recycle, treat, store, or dispose of the waste. TSDFs treat, store, or dispose of the waste.

Date of Government Version: 03/10/2015
Date Data Arrived at EDR: 03/31/2015
Date Made Active in Reports: 06/11/2015
Number of Days to Update: 72

Source: Environmental Protection Agency
Telephone: (404) 562-8651
Last EDR Contact: 06/26/2015
Next Scheduled EDR Contact: 10/12/2015
Data Release Frequency: Quarterly

Federal RCRA generators list

RCRA-LQG: RCRA - Large Quantity Generators

RCRAInfo is EPA's comprehensive information system, providing access to data supporting the Resource Conservation and Recovery Act (RCRA) of 1976 and the Hazardous and Solid Waste Amendments (HSWA) of 1984. The database includes selective information on sites which generate, transport, store, treat and/or dispose of hazardous waste as defined by the Resource Conservation and Recovery Act (RCRA). Large quantity generators (LQGs) generate over 1,000 kilograms (kg) of hazardous waste, or over 1 kg of acutely hazardous waste per month.

Date of Government Version: 03/10/2015
Date Data Arrived at EDR: 03/31/2015
Date Made Active in Reports: 06/11/2015
Number of Days to Update: 72

Source: Environmental Protection Agency
Telephone: (404) 562-8651
Last EDR Contact: 06/26/2015
Next Scheduled EDR Contact: 10/12/2015
Data Release Frequency: Quarterly

RCRA-SQG: RCRA - Small Quantity Generators

RCRAInfo is EPA's comprehensive information system, providing access to data supporting the Resource Conservation and Recovery Act (RCRA) of 1976 and the Hazardous and Solid Waste Amendments (HSWA) of 1984. The database includes selective information on sites which generate, transport, store, treat and/or dispose of hazardous waste as defined by the Resource Conservation and Recovery Act (RCRA). Small quantity generators (SQGs) generate between 100 kg and 1,000 kg of hazardous waste per month.

Date of Government Version: 03/10/2015
Date Data Arrived at EDR: 03/31/2015
Date Made Active in Reports: 06/11/2015
Number of Days to Update: 72

Source: Environmental Protection Agency
Telephone: (404) 562-8651
Last EDR Contact: 06/26/2015
Next Scheduled EDR Contact: 10/12/2015
Data Release Frequency: Quarterly

RCRA-CESQG: RCRA - Conditionally Exempt Small Quantity Generators

RCRAInfo is EPA's comprehensive information system, providing access to data supporting the Resource Conservation and Recovery Act (RCRA) of 1976 and the Hazardous and Solid Waste Amendments (HSWA) of 1984. The database includes selective information on sites which generate, transport, store, treat and/or dispose of hazardous waste as defined by the Resource Conservation and Recovery Act (RCRA). Conditionally exempt small quantity generators (CESQGs) generate less than 100 kg of hazardous waste, or less than 1 kg of acutely hazardous waste per month.

Date of Government Version: 03/10/2015
Date Data Arrived at EDR: 03/31/2015
Date Made Active in Reports: 06/11/2015
Number of Days to Update: 72

Source: Environmental Protection Agency
Telephone: (404) 562-8651
Last EDR Contact: 06/26/2015
Next Scheduled EDR Contact: 10/12/2015
Data Release Frequency: Varies

Federal institutional controls / engineering controls registries

LUCIS: Land Use Control Information System

LUCIS contains records of land use control information pertaining to the former Navy Base Realignment and Closure properties.

Date of Government Version: 05/28/2015
Date Data Arrived at EDR: 05/29/2015
Date Made Active in Reports: 06/11/2015
Number of Days to Update: 13

Source: Department of the Navy
Telephone: 843-820-7326
Last EDR Contact: 08/12/2015
Next Scheduled EDR Contact: 11/30/2015
Data Release Frequency: Varies

US ENG CONTROLS: Engineering Controls Sites List

A listing of sites with engineering controls in place. Engineering controls include various forms of caps, building foundations, liners, and treatment methods to create pathway elimination for regulated substances to enter environmental media or effect human health.

Date of Government Version: 06/09/2015
Date Data Arrived at EDR: 06/26/2015
Date Made Active in Reports: 09/02/2015
Number of Days to Update: 68

Source: Environmental Protection Agency
Telephone: 703-603-0695
Last EDR Contact: 08/31/2015
Next Scheduled EDR Contact: 12/14/2015
Data Release Frequency: Varies

US INST CONTROL: Sites with Institutional Controls

A listing of sites with institutional controls in place. Institutional controls include administrative measures, such as groundwater use restrictions, construction restrictions, property use restrictions, and post remediation care requirements intended to prevent exposure to contaminants remaining on site. Deed restrictions are generally required as part of the institutional controls.

Date of Government Version: 06/09/2015
Date Data Arrived at EDR: 06/26/2015
Date Made Active in Reports: 09/02/2015
Number of Days to Update: 68

Source: Environmental Protection Agency
Telephone: 703-603-0695
Last EDR Contact: 08/31/2015
Next Scheduled EDR Contact: 12/14/2015
Data Release Frequency: Varies

Federal ERNS list

ERNS: Emergency Response Notification System

Emergency Response Notification System. ERNS records and stores information on reported releases of oil and hazardous substances.

Date of Government Version: 03/30/2015
Date Data Arrived at EDR: 03/31/2015
Date Made Active in Reports: 06/02/2015
Number of Days to Update: 63

Source: National Response Center, United States Coast Guard
Telephone: 202-267-2180
Last EDR Contact: 06/26/2015
Next Scheduled EDR Contact: 10/12/2015
Data Release Frequency: Annually

State- and tribal - equivalent CERCLIS

SHWS: CERCLA/Uncontrolled Sites File List

State Hazardous Waste Sites. State hazardous waste site records are the states' equivalent to CERCLIS. These sites may or may not already be listed on the federal CERCLIS list. Priority sites planned for cleanup using state funds (state equivalent of Superfund) are identified along with sites where cleanup will be paid for by potentially responsible parties. Available information varies by state.

Date of Government Version: 06/15/2015
Date Data Arrived at EDR: 06/29/2015
Date Made Active in Reports: 07/20/2015
Number of Days to Update: 21

Source: Department of Environmental Quality
Telephone: 601-961-5666
Last EDR Contact: 06/27/2015
Next Scheduled EDR Contact: 10/12/2015
Data Release Frequency: Annually

State and tribal landfill and/or solid waste disposal site lists

SWF/LF: Solid Waste Landfills

Solid Waste Facilities/Landfill Sites. SWF/LF type records typically contain an inventory of solid waste disposal facilities or landfills in a particular state. Depending on the state, these may be active or inactive facilities or open dumps that failed to meet RCRA Subtitle D Section 4004 criteria for solid waste landfills or disposal sites.

Date of Government Version: 07/01/2014
Date Data Arrived at EDR: 08/27/2014
Date Made Active in Reports: 10/13/2014
Number of Days to Update: 47

Source: Department of Environmental Quality
Telephone: 601-961-5082
Last EDR Contact: 05/29/2015
Next Scheduled EDR Contact: 09/07/2015
Data Release Frequency: Semi-Annually

DEBRIS: Debris Site Locations Listing

A listing of Hurricane Katrina debris disposal site locations. Not all of these sites were approved or utilized. Please note that the list includes a number of different types of sites including vegetative debris burn, chip, staging and disposal sites as well as structural debris staging and disposal sites.

Date of Government Version: 06/17/2008
Date Data Arrived at EDR: 06/17/2008
Date Made Active in Reports: 07/31/2008
Number of Days to Update: 44

Source: Department of Environmental Quality
Telephone: 601-961-5726
Last EDR Contact: 05/22/2015
Next Scheduled EDR Contact: 09/07/2015
Data Release Frequency: Varies

State and tribal leaking storage tank lists

LUST: Leaking Underground Storage Tank Database

Leaking Underground Storage Tank Incident Reports. LUST records contain an inventory of reported leaking underground storage tank incidents. Not all states maintain these records, and the information stored varies by state.

Date of Government Version: 06/24/2015
Date Data Arrived at EDR: 06/29/2015
Date Made Active in Reports: 07/20/2015
Number of Days to Update: 21

Source: Department of Environmental Quality
Telephone: 601-961-5058
Last EDR Contact: 06/26/2015
Next Scheduled EDR Contact: 10/12/2015
Data Release Frequency: Quarterly

INDIAN LUST R1: Leaking Underground Storage Tanks on Indian Land

A listing of leaking underground storage tank locations on Indian Land.

Date of Government Version: 02/03/2015
Date Data Arrived at EDR: 04/30/2015
Date Made Active in Reports: 06/22/2015
Number of Days to Update: 53

Source: EPA Region 1
Telephone: 617-918-1313
Last EDR Contact: 07/31/2015
Next Scheduled EDR Contact: 11/09/2015
Data Release Frequency: Varies

INDIAN LUST R8: Leaking Underground Storage Tanks on Indian Land

LUSTs on Indian land in Colorado, Montana, North Dakota, South Dakota, Utah and Wyoming.

Date of Government Version: 04/30/2015
Date Data Arrived at EDR: 05/05/2015
Date Made Active in Reports: 06/22/2015
Number of Days to Update: 48

Source: EPA Region 8
Telephone: 303-312-6271
Last EDR Contact: 07/22/2015
Next Scheduled EDR Contact: 11/09/2015
Data Release Frequency: Quarterly

INDIAN LUST R4: Leaking Underground Storage Tanks on Indian Land

LUSTs on Indian land in Florida, Mississippi and North Carolina.

Date of Government Version: 09/30/2014
Date Data Arrived at EDR: 03/03/2015
Date Made Active in Reports: 03/13/2015
Number of Days to Update: 10

Source: EPA Region 4
Telephone: 404-562-8677
Last EDR Contact: 07/22/2015
Next Scheduled EDR Contact: 11/09/2015
Data Release Frequency: Semi-Annually

INDIAN LUST R6: Leaking Underground Storage Tanks on Indian Land
LUSTs on Indian land in New Mexico and Oklahoma.

Date of Government Version: 03/17/2015
Date Data Arrived at EDR: 05/01/2015
Date Made Active in Reports: 06/22/2015
Number of Days to Update: 52

Source: EPA Region 6
Telephone: 214-665-6597
Last EDR Contact: 07/22/2015
Next Scheduled EDR Contact: 11/09/2015
Data Release Frequency: Varies

INDIAN LUST R7: Leaking Underground Storage Tanks on Indian Land
LUSTs on Indian land in Iowa, Kansas, and Nebraska

Date of Government Version: 03/30/2015
Date Data Arrived at EDR: 04/28/2015
Date Made Active in Reports: 06/22/2015
Number of Days to Update: 55

Source: EPA Region 7
Telephone: 913-551-7003
Last EDR Contact: 07/22/2015
Next Scheduled EDR Contact: 11/09/2015
Data Release Frequency: Varies

INDIAN LUST R10: Leaking Underground Storage Tanks on Indian Land
LUSTs on Indian land in Alaska, Idaho, Oregon and Washington.

Date of Government Version: 02/03/2015
Date Data Arrived at EDR: 02/12/2015
Date Made Active in Reports: 03/13/2015
Number of Days to Update: 29

Source: EPA Region 10
Telephone: 206-553-2857
Last EDR Contact: 07/22/2015
Next Scheduled EDR Contact: 11/09/2015
Data Release Frequency: Quarterly

INDIAN LUST R9: Leaking Underground Storage Tanks on Indian Land
LUSTs on Indian land in Arizona, California, New Mexico and Nevada

Date of Government Version: 01/08/2015
Date Data Arrived at EDR: 01/08/2015
Date Made Active in Reports: 02/09/2015
Number of Days to Update: 32

Source: Environmental Protection Agency
Telephone: 415-972-3372
Last EDR Contact: 07/31/2015
Next Scheduled EDR Contact: 11/09/2015
Data Release Frequency: Quarterly

INDIAN LUST R5: Leaking Underground Storage Tanks on Indian Land
Leaking underground storage tanks located on Indian Land in Michigan, Minnesota and Wisconsin.

Date of Government Version: 04/30/2015
Date Data Arrived at EDR: 05/29/2015
Date Made Active in Reports: 06/22/2015
Number of Days to Update: 24

Source: EPA, Region 5
Telephone: 312-886-7439
Last EDR Contact: 07/22/2015
Next Scheduled EDR Contact: 11/09/2015
Data Release Frequency: Varies

State and tribal registered storage tank lists

FEMA UST: Underground Storage Tank Listing
A listing of all FEMA owned underground storage tanks.

Date of Government Version: 01/01/2010
Date Data Arrived at EDR: 02/16/2010
Date Made Active in Reports: 04/12/2010
Number of Days to Update: 55

Source: FEMA
Telephone: 202-646-5797
Last EDR Contact: 07/10/2015
Next Scheduled EDR Contact: 10/28/2015
Data Release Frequency: Varies

UST: Underground Storage Tanks
Registered Underground Storage Tanks. UST's are regulated under Subtitle I of the Resource Conservation and Recovery Act (RCRA) and must be registered with the state department responsible for administering the UST program. Available information varies by state program.

Date of Government Version: 06/24/2015
Date Data Arrived at EDR: 06/29/2015
Date Made Active in Reports: 07/20/2015
Number of Days to Update: 21

Source: Department of Environmental Quality
Telephone: 601-961-5058
Last EDR Contact: 06/29/2015
Next Scheduled EDR Contact: 10/12/2015
Data Release Frequency: Quarterly

AST: Aboveground Storage Tanks

Aboveground storage tanks regulated by the Department of Agriculture & Commerce. The tanks contents will be gasoline, diesel, racing fuel or kerosene.

Date of Government Version: 06/09/2015
Date Data Arrived at EDR: 06/11/2015
Date Made Active in Reports: 07/20/2015
Number of Days to Update: 39

Source: Department of Agriculture & Commerce
Telephone: 601-359-1101
Last EDR Contact: 05/26/2015
Next Scheduled EDR Contact: 09/07/2015
Data Release Frequency: Semi-Annually

INDIAN UST R4: Underground Storage Tanks on Indian Land

The Indian Underground Storage Tank (UST) database provides information about underground storage tanks on Indian land in EPA Region 4 (Alabama, Florida, Georgia, Kentucky, Mississippi, North Carolina, South Carolina, Tennessee and Tribal Nations)

Date of Government Version: 09/30/2014
Date Data Arrived at EDR: 03/03/2015
Date Made Active in Reports: 03/13/2015
Number of Days to Update: 10

Source: EPA Region 4
Telephone: 404-562-9424
Last EDR Contact: 07/22/2015
Next Scheduled EDR Contact: 11/09/2015
Data Release Frequency: Semi-Annually

INDIAN UST R9: Underground Storage Tanks on Indian Land

The Indian Underground Storage Tank (UST) database provides information about underground storage tanks on Indian land in EPA Region 9 (Arizona, California, Hawaii, Nevada, the Pacific Islands, and Tribal Nations).

Date of Government Version: 12/14/2014
Date Data Arrived at EDR: 02/13/2015
Date Made Active in Reports: 03/13/2015
Number of Days to Update: 28

Source: EPA Region 9
Telephone: 415-972-3368
Last EDR Contact: 07/31/2015
Next Scheduled EDR Contact: 11/09/2015
Data Release Frequency: Quarterly

INDIAN UST R7: Underground Storage Tanks on Indian Land

The Indian Underground Storage Tank (UST) database provides information about underground storage tanks on Indian land in EPA Region 7 (Iowa, Kansas, Missouri, Nebraska, and 9 Tribal Nations).

Date of Government Version: 09/23/2014
Date Data Arrived at EDR: 11/25/2014
Date Made Active in Reports: 01/29/2015
Number of Days to Update: 65

Source: EPA Region 7
Telephone: 913-551-7003
Last EDR Contact: 07/22/2015
Next Scheduled EDR Contact: 11/09/2015
Data Release Frequency: Varies

INDIAN UST R6: Underground Storage Tanks on Indian Land

The Indian Underground Storage Tank (UST) database provides information about underground storage tanks on Indian land in EPA Region 6 (Louisiana, Arkansas, Oklahoma, New Mexico, Texas and 65 Tribes).

Date of Government Version: 03/17/2015
Date Data Arrived at EDR: 05/01/2015
Date Made Active in Reports: 06/22/2015
Number of Days to Update: 52

Source: EPA Region 6
Telephone: 214-665-7591
Last EDR Contact: 07/22/2015
Next Scheduled EDR Contact: 11/09/2015
Data Release Frequency: Semi-Annually

INDIAN UST R5: Underground Storage Tanks on Indian Land

The Indian Underground Storage Tank (UST) database provides information about underground storage tanks on Indian land in EPA Region 5 (Michigan, Minnesota and Wisconsin and Tribal Nations).

Date of Government Version: 04/30/2015
Date Data Arrived at EDR: 05/26/2015
Date Made Active in Reports: 06/22/2015
Number of Days to Update: 27

Source: EPA Region 5
Telephone: 312-886-6136
Last EDR Contact: 07/22/2015
Next Scheduled EDR Contact: 11/09/2015
Data Release Frequency: Varies

INDIAN UST R8: Underground Storage Tanks on Indian Land

The Indian Underground Storage Tank (UST) database provides information about underground storage tanks on Indian land in EPA Region 8 (Colorado, Montana, North Dakota, South Dakota, Utah, Wyoming and 27 Tribal Nations).

Date of Government Version: 04/30/2015
Date Data Arrived at EDR: 05/05/2015
Date Made Active in Reports: 06/22/2015
Number of Days to Update: 48

Source: EPA Region 8
Telephone: 303-312-6137
Last EDR Contact: 07/22/2015
Next Scheduled EDR Contact: 11/09/2015
Data Release Frequency: Quarterly

INDIAN UST R10: Underground Storage Tanks on Indian Land

The Indian Underground Storage Tank (UST) database provides information about underground storage tanks on Indian land in EPA Region 10 (Alaska, Idaho, Oregon, Washington, and Tribal Nations).

Date of Government Version: 05/06/2015
Date Data Arrived at EDR: 05/19/2015
Date Made Active in Reports: 06/22/2015
Number of Days to Update: 34

Source: EPA Region 10
Telephone: 206-553-2857
Last EDR Contact: 07/22/2015
Next Scheduled EDR Contact: 11/09/2015
Data Release Frequency: Quarterly

INDIAN UST R1: Underground Storage Tanks on Indian Land

The Indian Underground Storage Tank (UST) database provides information about underground storage tanks on Indian land in EPA Region 1 (Connecticut, Maine, Massachusetts, New Hampshire, Rhode Island, Vermont and ten Tribal Nations).

Date of Government Version: 02/03/2015
Date Data Arrived at EDR: 04/30/2015
Date Made Active in Reports: 06/22/2015
Number of Days to Update: 53

Source: EPA, Region 1
Telephone: 617-918-1313
Last EDR Contact: 07/31/2015
Next Scheduled EDR Contact: 11/09/2015
Data Release Frequency: Varies

State and tribal institutional control / engineering control registries

ENG CONTROLS: Sites with Engineering Controls

Sites included on the CERCLA/Uncontrolled Sites File List that have Engineering Controls. Engineering Controls encompass a variety of engineered remedies to contain and/or reduce contamination, and/or physical barriers intended to limit access to property. ECs include fences, signs, guards, landfill caps, provision of potable water, slurry walls, sheet pile (vertical caps), pumping and treatment of groundwater, monitoring wells, and vapor extraction systems

Date of Government Version: 06/15/2015
Date Data Arrived at EDR: 06/29/2015
Date Made Active in Reports: 07/20/2015
Number of Days to Update: 21

Source: Department of Environmental Quality
Telephone: 601-961-5666
Last EDR Contact: 06/27/2015
Next Scheduled EDR Contact: 10/12/2015
Data Release Frequency: Quarterly

INST CONTROL: Sites with Institutional Controls

Sites included on the CERCLA/Uncontrolled Sites File List that have Institutional Controls. Institutional Controls are non-engineered instruments, such as administrative and/or legal controls, that help minimize the potential for human exposure to contamination and/or protect the integrity of a remedy by limiting land or resource use

Date of Government Version: 06/15/2015
Date Data Arrived at EDR: 06/29/2015
Date Made Active in Reports: 07/20/2015
Number of Days to Update: 21

Source: Department of Environmental Quality
Telephone: 601-961-5666
Last EDR Contact: 06/27/2015
Next Scheduled EDR Contact: 10/12/2015
Data Release Frequency: Quarterly

State and tribal voluntary cleanup sites

INDIAN VCP R1: Voluntary Cleanup Priority Listing
A listing of voluntary cleanup priority sites located on Indian Land located in Region 1.

Date of Government Version: 09/29/2014
Date Data Arrived at EDR: 10/01/2014
Date Made Active in Reports: 11/06/2014
Number of Days to Update: 36

Source: EPA, Region 1
Telephone: 617-918-1102
Last EDR Contact: 06/26/2015
Next Scheduled EDR Contact: 10/12/2015
Data Release Frequency: Varies

INDIAN VCP R7: Voluntary Cleanup Priority Lisitng
A listing of voluntary cleanup priority sites located on Indian Land located in Region 7.

Date of Government Version: 03/20/2008
Date Data Arrived at EDR: 04/22/2008
Date Made Active in Reports: 05/19/2008
Number of Days to Update: 27

Source: EPA, Region 7
Telephone: 913-551-7365
Last EDR Contact: 04/20/2009
Next Scheduled EDR Contact: 07/20/2009
Data Release Frequency: Varies

VCP: Voluntary Evaluation Program Sites
The Voluntary Evaluation Program allows accepted parties the opportunity to participate in a program that will expedite the evaluation of the site information.

Date of Government Version: 06/15/2015
Date Data Arrived at EDR: 06/29/2015
Date Made Active in Reports: 07/20/2015
Number of Days to Update: 21

Source: Department of Environmental Quality
Telephone: 601-961-5063
Last EDR Contact: 06/27/2015
Next Scheduled EDR Contact: 10/12/2015
Data Release Frequency: Varies

State and tribal Brownfields sites

BROWNFIELDS: Uncontrolled Sites List
A listing of sites from the Uncontrolled Sites List that are currently in the Mississippi Brownfields Program (which means that they are pursuing liability protection and paying for MDEQ oversight costs).

Date of Government Version: 06/15/2015
Date Data Arrived at EDR: 06/29/2015
Date Made Active in Reports: 07/20/2015
Number of Days to Update: 21

Source: Department of Environmental Quality
Telephone: 601-961-5666
Last EDR Contact: 06/27/2015
Next Scheduled EDR Contact: 10/12/2015
Data Release Frequency: Varies

ADDITIONAL ENVIRONMENTAL RECORDS

Local Brownfield lists

US BROWNFIELDS: A Listing of Brownfields Sites
Brownfields are real property, the expansion, redevelopment, or reuse of which may be complicated by the presence or potential presence of a hazardous substance, pollutant, or contaminant. Cleaning up and reinvesting in these properties takes development pressures off of undeveloped, open land, and both improves and protects the environment. Assessment, Cleanup and Redevelopment Exchange System (ACRES) stores information reported by EPA Brownfields grant recipients on brownfields properties assessed or cleaned up with grant funding as well as information on Targeted Brownfields Assessments performed by EPA Regions. A listing of ACRES Brownfield sites is obtained from Cleanups in My Community. Cleanups in My Community provides information on Brownfields properties for which information is reported back to EPA, as well as areas served by Brownfields grant programs.

Date of Government Version: 06/22/2015
Date Data Arrived at EDR: 06/24/2015
Date Made Active in Reports: 09/02/2015
Number of Days to Update: 70

Source: Environmental Protection Agency
Telephone: 202-566-2777
Last EDR Contact: 06/24/2015
Next Scheduled EDR Contact: 10/05/2015
Data Release Frequency: Semi-Annually

Local Lists of Landfill / Solid Waste Disposal Sites

SWTIRE: Commercial Waste Tire Haulers
A listing of commercial waste tire haulers.

Date of Government Version: 08/09/2015
Date Data Arrived at EDR: 08/10/2015
Date Made Active in Reports: 09/04/2015
Number of Days to Update: 25

Source: Department of Environmental Quality
Telephone: 601-961-5726
Last EDR Contact: 08/06/2015
Next Scheduled EDR Contact: 11/23/2015
Data Release Frequency: Quarterly

SWRCY: Mississippi Recycling Directory
A listing of recycling facilities.

Date of Government Version: 12/31/2013
Date Data Arrived at EDR: 05/30/2014
Date Made Active in Reports: 06/25/2014
Number of Days to Update: 26

Source: Department of Environmental Quality
Telephone: 601-961-5005
Last EDR Contact: 05/29/2015
Next Scheduled EDR Contact: 09/07/2015
Data Release Frequency: Varies

INDIAN ODI: Report on the Status of Open Dumps on Indian Lands
Location of open dumps on Indian land.

Date of Government Version: 12/31/1998
Date Data Arrived at EDR: 12/03/2007
Date Made Active in Reports: 01/24/2008
Number of Days to Update: 52

Source: Environmental Protection Agency
Telephone: 703-308-8245
Last EDR Contact: 05/01/2015
Next Scheduled EDR Contact: 08/17/2015
Data Release Frequency: Varies

DEBRIS REGION 9: Torres Martinez Reservation Illegal Dump Site Locations
A listing of illegal dump sites location on the Torres Martinez Indian Reservation located in eastern Riverside County and northern Imperial County, California.

Date of Government Version: 01/12/2009
Date Data Arrived at EDR: 05/07/2009
Date Made Active in Reports: 09/21/2009
Number of Days to Update: 137

Source: EPA, Region 9
Telephone: 415-947-4219
Last EDR Contact: 07/22/2015
Next Scheduled EDR Contact: 11/09/2015
Data Release Frequency: No Update Planned

ODI: Open Dump Inventory
An open dump is defined as a disposal facility that does not comply with one or more of the Part 257 or Part 258 Subtitle D Criteria.

Date of Government Version: 06/30/1985
Date Data Arrived at EDR: 08/09/2004
Date Made Active in Reports: 09/17/2004
Number of Days to Update: 39

Source: Environmental Protection Agency
Telephone: 800-424-9346
Last EDR Contact: 06/09/2004
Next Scheduled EDR Contact: N/A
Data Release Frequency: No Update Planned

Local Lists of Hazardous waste / Contaminated Sites

US HIST CDL: National Clandestine Laboratory Register
A listing of clandestine drug lab locations. The U.S. Department of Justice ("the Department") provides this web site as a public service. It contains addresses of some locations where law enforcement agencies reported they found chemicals or other items that indicated the presence of either clandestine drug laboratories or dumpsites. In most cases, the source of the entries is not the Department, and the Department has not verified the entry and does not guarantee its accuracy. Members of the public must verify the accuracy of all entries by, for example, contacting local law enforcement and local health departments.

Date of Government Version: 02/25/2015
Date Data Arrived at EDR: 03/10/2015
Date Made Active in Reports: 03/25/2015
Number of Days to Update: 15

Source: Drug Enforcement Administration
Telephone: 202-307-1000
Last EDR Contact: 05/29/2015
Next Scheduled EDR Contact: 09/14/2015
Data Release Frequency: No Update Planned

US CDL: Clandestine Drug Labs

A listing of clandestine drug lab locations. The U.S. Department of Justice ("the Department") provides this web site as a public service. It contains addresses of some locations where law enforcement agencies reported they found chemicals or other items that indicated the presence of either clandestine drug laboratories or dumpsites. In most cases, the source of the entries is not the Department, and the Department has not verified the entry and does not guarantee its accuracy. Members of the public must verify the accuracy of all entries by, for example, contacting local law enforcement and local health departments.

Date of Government Version: 02/25/2015
Date Data Arrived at EDR: 03/10/2015
Date Made Active in Reports: 03/25/2015
Number of Days to Update: 15

Source: Drug Enforcement Administration
Telephone: 202-307-1000
Last EDR Contact: 05/29/2015
Next Scheduled EDR Contact: 09/14/2015
Data Release Frequency: Quarterly

Local Land Records

LIENS 2: CERCLA Lien Information

A Federal CERCLA ('Superfund') lien can exist by operation of law at any site or property at which EPA has spent Superfund monies. These monies are spent to investigate and address releases and threatened releases of contamination. CERCLIS provides information as to the identity of these sites and properties.

Date of Government Version: 02/18/2014
Date Data Arrived at EDR: 03/18/2014
Date Made Active in Reports: 04/24/2014
Number of Days to Update: 37

Source: Environmental Protection Agency
Telephone: 202-564-6023
Last EDR Contact: 07/22/2015
Next Scheduled EDR Contact: 11/09/2015
Data Release Frequency: Varies

Records of Emergency Release Reports

HMIRS: Hazardous Materials Information Reporting System

Hazardous Materials Incident Report System. HMIRS contains hazardous material spill incidents reported to DOT.

Date of Government Version: 06/24/2015
Date Data Arrived at EDR: 06/26/2015
Date Made Active in Reports: 09/02/2015
Number of Days to Update: 68

Source: U.S. Department of Transportation
Telephone: 202-366-4555
Last EDR Contact: 06/26/2015
Next Scheduled EDR Contact: 10/12/2015
Data Release Frequency: Annually

Other Ascertainable Records

RCRA NonGen / NLR: RCRA - Non Generators / No Longer Regulated

RCRAInfo is EPA's comprehensive information system, providing access to data supporting the Resource Conservation and Recovery Act (RCRA) of 1976 and the Hazardous and Solid Waste Amendments (HSWA) of 1984. The database includes selective information on sites which generate, transport, store, treat and/or dispose of hazardous waste as defined by the Resource Conservation and Recovery Act (RCRA). Non-Generators do not presently generate hazardous waste.

Date of Government Version: 03/10/2015
Date Data Arrived at EDR: 03/31/2015
Date Made Active in Reports: 06/11/2015
Number of Days to Update: 72

Source: Environmental Protection Agency
Telephone: (404) 562-8651
Last EDR Contact: 06/26/2015
Next Scheduled EDR Contact: 10/12/2015
Data Release Frequency: Varies

FUDS: Formerly Used Defense Sites

The listing includes locations of Formerly Used Defense Sites properties where the US Army Corps of Engineers is actively working or will take necessary cleanup actions.

Date of Government Version: 06/06/2014
Date Data Arrived at EDR: 09/10/2014
Date Made Active in Reports: 09/18/2014
Number of Days to Update: 8

Source: U.S. Army Corps of Engineers
Telephone: 202-528-4285
Last EDR Contact: 07/08/2015
Next Scheduled EDR Contact: 09/21/2015
Data Release Frequency: Varies

DOD: Department of Defense Sites

This data set consists of federally owned or administered lands, administered by the Department of Defense, that have any area equal to or greater than 640 acres of the United States, Puerto Rico, and the U.S. Virgin Islands.

Date of Government Version: 12/31/2005
Date Data Arrived at EDR: 11/10/2006
Date Made Active in Reports: 01/11/2007
Number of Days to Update: 62

Source: USGS
Telephone: 888-275-8747
Last EDR Contact: 07/14/2015
Next Scheduled EDR Contact: 10/28/2015
Data Release Frequency: Semi-Annually

FEDLAND: Federal and Indian Lands

Federally and Indian administrated lands of the United States. Lands included are administrated by: Army Corps of Engineers, Bureau of Reclamation, National Wild and Scenic River, National Wildlife Refuge, Public Domain Land, Wilderness, Wilderness Study Area, Wildlife Management Area, Bureau of Indian Affairs, Bureau of Land Management, Department of Justice, Forest Service, Fish and Wildlife Service, National Park Service.

Date of Government Version: 12/31/2005
Date Data Arrived at EDR: 02/06/2006
Date Made Active in Reports: 01/11/2007
Number of Days to Update: 339

Source: U.S. Geological Survey
Telephone: 888-275-8747
Last EDR Contact: 07/14/2015
Next Scheduled EDR Contact: 10/28/2015
Data Release Frequency: N/A

SCRD DRYCLEANERS: State Coalition for Remediation of Drycleaners Listing

The State Coalition for Remediation of Drycleaners was established in 1998, with support from the U.S. EPA Office of Superfund Remediation and Technology Innovation. It is comprised of representatives of states with established drycleaner remediation programs. Currently the member states are Alabama, Connecticut, Florida, Illinois, Kansas, Minnesota, Missouri, North Carolina, Oregon, South Carolina, Tennessee, Texas, and Wisconsin.

Date of Government Version: 03/07/2011
Date Data Arrived at EDR: 03/09/2011
Date Made Active in Reports: 05/02/2011
Number of Days to Update: 54

Source: Environmental Protection Agency
Telephone: 615-532-8599
Last EDR Contact: 05/21/2015
Next Scheduled EDR Contact: 08/31/2015
Data Release Frequency: Varies

US FIN ASSUR: Financial Assurance Information

All owners and operators of facilities that treat, store, or dispose of hazardous waste are required to provide proof that they will have sufficient funds to pay for the clean up, closure, and post-closure care of their facilities.

Date of Government Version: 03/09/2015
Date Data Arrived at EDR: 03/10/2015
Date Made Active in Reports: 03/25/2015
Number of Days to Update: 15

Source: Environmental Protection Agency
Telephone: 202-566-1917
Last EDR Contact: 08/12/2015
Next Scheduled EDR Contact: 11/30/2015
Data Release Frequency: Quarterly

EPA WATCH LIST: EPA WATCH LIST

EPA maintains a "Watch List" to facilitate dialogue between EPA, state and local environmental agencies on enforcement matters relating to facilities with alleged violations identified as either significant or high priority. Being on the Watch List does not mean that the facility has actually violated the law only that an investigation by EPA or a state or local environmental agency has led those organizations to allege that an unproven violation has in fact occurred. Being on the Watch List does not represent a higher level of concern regarding the alleged violations that were detected, but instead indicates cases requiring additional dialogue between EPA, state and local agencies - primarily because of the length of time the alleged violation has gone unaddressed or unresolved.

Date of Government Version: 08/30/2013
Date Data Arrived at EDR: 03/21/2014
Date Made Active in Reports: 06/17/2014
Number of Days to Update: 88

Source: Environmental Protection Agency
Telephone: 617-520-3000
Last EDR Contact: 08/04/2015
Next Scheduled EDR Contact: 11/23/2015
Data Release Frequency: Quarterly

2020 COR ACTION: 2020 Corrective Action Program List

The EPA has set ambitious goals for the RCRA Corrective Action program by creating the 2020 Corrective Action Universe. This RCRA cleanup baseline includes facilities expected to need corrective action. The 2020 universe contains a wide variety of sites. Some properties are heavily contaminated while others were contaminated but have since been cleaned up. Still others have not been fully investigated yet, and may require little or no remediation. Inclusion in the 2020 Universe does not necessarily imply failure on the part of a facility to meet its RCRA obligations.

Date of Government Version: 04/22/2013
Date Data Arrived at EDR: 03/03/2015
Date Made Active in Reports: 03/09/2015
Number of Days to Update: 6

Source: Environmental Protection Agency
Telephone: 703-308-4044
Last EDR Contact: 05/14/2015
Next Scheduled EDR Contact: 08/24/2015
Data Release Frequency: Varies

TSCA: Toxic Substances Control Act

Toxic Substances Control Act. TSCA identifies manufacturers and importers of chemical substances included on the TSCA Chemical Substance Inventory list. It includes data on the production volume of these substances by plant site.

Date of Government Version: 12/31/2012
Date Data Arrived at EDR: 01/15/2015
Date Made Active in Reports: 01/29/2015
Number of Days to Update: 14

Source: EPA
Telephone: 202-260-5521
Last EDR Contact: 06/25/2015
Next Scheduled EDR Contact: 10/05/2015
Data Release Frequency: Every 4 Years

TRIS: Toxic Chemical Release Inventory System

Toxic Release Inventory System. TRIS identifies facilities which release toxic chemicals to the air, water and land in reportable quantities under SARA Title III Section 313.

Date of Government Version: 12/31/2013
Date Data Arrived at EDR: 02/12/2015
Date Made Active in Reports: 06/02/2015
Number of Days to Update: 110

Source: EPA
Telephone: 202-566-0250
Last EDR Contact: 01/29/2015
Next Scheduled EDR Contact: 06/08/2015
Data Release Frequency: Annually

SSTS: Section 7 Tracking Systems

Section 7 of the Federal Insecticide, Fungicide and Rodenticide Act, as amended (92 Stat. 829) requires all registered pesticide-producing establishments to submit a report to the Environmental Protection Agency by March 1st each year. Each establishment must report the types and amounts of pesticides, active ingredients and devices being produced, and those having been produced and sold or distributed in the past year.

Date of Government Version: 12/31/2009
Date Data Arrived at EDR: 12/10/2010
Date Made Active in Reports: 02/25/2011
Number of Days to Update: 77

Source: EPA
Telephone: 202-564-4203
Last EDR Contact: 07/22/2015
Next Scheduled EDR Contact: 11/09/2015
Data Release Frequency: Annually

ROD: Records Of Decision

Record of Decision. ROD documents mandate a permanent remedy at an NPL (Superfund) site containing technical and health information to aid in the cleanup.

Date of Government Version: 11/25/2013
Date Data Arrived at EDR: 12/12/2013
Date Made Active in Reports: 02/24/2014
Number of Days to Update: 74

Source: EPA
Telephone: 703-416-0223
Last EDR Contact: 06/12/2015
Next Scheduled EDR Contact: 09/21/2015
Data Release Frequency: Annually

RMP: Risk Management Plans

When Congress passed the Clean Air Act Amendments of 1990, it required EPA to publish regulations and guidance for chemical accident prevention at facilities using extremely hazardous substances. The Risk Management Program Rule (RMP Rule) was written to implement Section 112(r) of these amendments. The rule, which built upon existing industry codes and standards, requires companies of all sizes that use certain flammable and toxic substances to develop a Risk Management Program, which includes a(n): Hazard assessment that details the potential effects of an accidental release, an accident history of the last five years, and an evaluation of worst-case and alternative accidental releases; Prevention program that includes safety precautions and maintenance, monitoring, and employee training measures; and Emergency response program that spells out emergency health care, employee training measures and procedures for informing the public and response agencies (e.g the fire department) should an accident occur.

Date of Government Version: 02/01/2015
Date Data Arrived at EDR: 02/13/2015
Date Made Active in Reports: 03/25/2015
Number of Days to Update: 40

Source: Environmental Protection Agency
Telephone: 202-564-8600
Last EDR Contact: 07/22/2015
Next Scheduled EDR Contact: 11/09/2015
Data Release Frequency: Varies

RAATS: RCRA Administrative Action Tracking System

RCRA Administration Action Tracking System. RAATS contains records based on enforcement actions issued under RCRA pertaining to major violators and includes administrative and civil actions brought by the EPA. For administration actions after September 30, 1995, data entry in the RAATS database was discontinued. EPA will retain a copy of the database for historical records. It was necessary to terminate RAATS because a decrease in agency resources made it impossible to continue to update the information contained in the database.

Date of Government Version: 04/17/1995
Date Data Arrived at EDR: 07/03/1995
Date Made Active in Reports: 08/07/1995
Number of Days to Update: 35

Source: EPA
Telephone: 202-564-4104
Last EDR Contact: 06/02/2008
Next Scheduled EDR Contact: 09/01/2008
Data Release Frequency: No Update Planned

PRP: Potentially Responsible Parties

A listing of verified Potentially Responsible Parties

Date of Government Version: 10/25/2013
Date Data Arrived at EDR: 10/17/2014
Date Made Active in Reports: 10/20/2014
Number of Days to Update: 3

Source: EPA
Telephone: 202-564-6023
Last EDR Contact: 05/14/2015
Next Scheduled EDR Contact: 08/24/2015
Data Release Frequency: Quarterly

PADS: PCB Activity Database System

PCB Activity Database. PADS Identifies generators, transporters, commercial storers and/or brokers and disposers of PCB's who are required to notify the EPA of such activities.

Date of Government Version: 07/01/2014
Date Data Arrived at EDR: 10/15/2014
Date Made Active in Reports: 11/17/2014
Number of Days to Update: 33

Source: EPA
Telephone: 202-566-0500
Last EDR Contact: 07/17/2015
Next Scheduled EDR Contact: 10/28/2015
Data Release Frequency: Annually

ICIS: Integrated Compliance Information System

The Integrated Compliance Information System (ICIS) supports the information needs of the national enforcement and compliance program as well as the unique needs of the National Pollutant Discharge Elimination System (NPDES) program.

Date of Government Version: 01/23/2015
Date Data Arrived at EDR: 02/06/2015
Date Made Active in Reports: 03/09/2015
Number of Days to Update: 31

Source: Environmental Protection Agency
Telephone: 202-564-5088
Last EDR Contact: 07/09/2015
Next Scheduled EDR Contact: 10/28/2015
Data Release Frequency: Quarterly

GOVERNMENT RECORDS SEARCHED / DATA CURRENCY TRACKING

FTTS: FIFRA/ TSCA Tracking System - FIFRA (Federal Insecticide, Fungicide, & Rodenticide Act)/TSCA (Toxic Substances Control Act)
FTTS tracks administrative cases and pesticide enforcement actions and compliance activities related to FIFRA, TSCA and EPCRA (Emergency Planning and Community Right-to-Know Act). To maintain currency, EDR contacts the Agency on a quarterly basis.

Date of Government Version: 04/09/2009
Date Data Arrived at EDR: 04/16/2009
Date Made Active in Reports: 05/11/2009
Number of Days to Update: 25

Source: EPA/Office of Prevention, Pesticides and Toxic Substances
Telephone: 202-566-1667
Last EDR Contact: 05/20/2015
Next Scheduled EDR Contact: 09/07/2015
Data Release Frequency: Quarterly

FTTS INSP: FIFRA/ TSCA Tracking System - FIFRA (Federal Insecticide, Fungicide, & Rodenticide Act)/TSCA (Toxic Substances Control Act)
A listing of FIFRA/TSCA Tracking System (FTTS) inspections and enforcements.

Date of Government Version: 04/09/2009
Date Data Arrived at EDR: 04/16/2009
Date Made Active in Reports: 05/11/2009
Number of Days to Update: 25

Source: EPA
Telephone: 202-566-1667
Last EDR Contact: 05/20/2015
Next Scheduled EDR Contact: 09/07/2015
Data Release Frequency: Quarterly

MLTS: Material Licensing Tracking System
MLTS is maintained by the Nuclear Regulatory Commission and contains a list of approximately 8,100 sites which possess or use radioactive materials and which are subject to NRC licensing requirements. To maintain currency, EDR contacts the Agency on a quarterly basis.

Date of Government Version: 03/31/2015
Date Data Arrived at EDR: 04/09/2015
Date Made Active in Reports: 06/11/2015
Number of Days to Update: 63

Source: Nuclear Regulatory Commission
Telephone: 301-415-7169
Last EDR Contact: 06/04/2015
Next Scheduled EDR Contact: 09/21/2015
Data Release Frequency: Quarterly

COAL ASH DOE: Steam-Electric Plant Operation Data
A listing of power plants that store ash in surface ponds.

Date of Government Version: 12/31/2005
Date Data Arrived at EDR: 08/07/2009
Date Made Active in Reports: 10/22/2009
Number of Days to Update: 76

Source: Department of Energy
Telephone: 202-586-8719
Last EDR Contact: 07/13/2015
Next Scheduled EDR Contact: 10/28/2015
Data Release Frequency: Varies

COAL ASH EPA: Coal Combustion Residues Surface Impoundments List
A listing of coal combustion residues surface impoundments with high hazard potential ratings.

Date of Government Version: 07/01/2014
Date Data Arrived at EDR: 09/10/2014
Date Made Active in Reports: 10/20/2014
Number of Days to Update: 40

Source: Environmental Protection Agency
Telephone: N/A
Last EDR Contact: 06/12/2015
Next Scheduled EDR Contact: 09/21/2015
Data Release Frequency: Varies

PCB TRANSFORMER: PCB Transformer Registration Database
The database of PCB transformer registrations that includes all PCB registration submittals.

Date of Government Version: 02/01/2011
Date Data Arrived at EDR: 10/19/2011
Date Made Active in Reports: 01/10/2012
Number of Days to Update: 83

Source: Environmental Protection Agency
Telephone: 202-566-0517
Last EDR Contact: 07/31/2015
Next Scheduled EDR Contact: 11/09/2015
Data Release Frequency: Varies

RADINFO: Radiation Information Database
The Radiation Information Database (RADINFO) contains information about facilities that are regulated by U.S. Environmental Protection Agency (EPA) regulations for radiation and radioactivity.

Date of Government Version: 04/07/2015
Date Data Arrived at EDR: 04/09/2015
Date Made Active in Reports: 06/11/2015
Number of Days to Update: 63

Source: Environmental Protection Agency
Telephone: 202-343-9775
Last EDR Contact: 07/09/2015
Next Scheduled EDR Contact: 10/19/2015
Data Release Frequency: Quarterly

HIST FTTS: FIFRA/TSCA Tracking System Administrative Case Listing

A complete administrative case listing from the FIFRA/TSCA Tracking System (FTTS) for all ten EPA regions. The information was obtained from the National Compliance Database (NCDB). NCDB supports the implementation of FIFRA (Federal Insecticide, Fungicide, and Rodenticide Act) and TSCA (Toxic Substances Control Act). Some EPA regions are now closing out records. Because of that, and the fact that some EPA regions are not providing EPA Headquarters with updated records, it was decided to create a HIST FTTS database. It included records that may not be included in the newer FTTS database updates. This database is no longer updated.

Date of Government Version: 10/19/2006
Date Data Arrived at EDR: 03/01/2007
Date Made Active in Reports: 04/10/2007
Number of Days to Update: 40

Source: Environmental Protection Agency
Telephone: 202-564-2501
Last EDR Contact: 12/17/2007
Next Scheduled EDR Contact: 03/17/2008
Data Release Frequency: No Update Planned

HIST FTTS INSP: FIFRA/TSCA Tracking System Inspection & Enforcement Case Listing

A complete inspection and enforcement case listing from the FIFRA/TSCA Tracking System (FTTS) for all ten EPA regions. The information was obtained from the National Compliance Database (NCDB). NCDB supports the implementation of FIFRA (Federal Insecticide, Fungicide, and Rodenticide Act) and TSCA (Toxic Substances Control Act). Some EPA regions are now closing out records. Because of that, and the fact that some EPA regions are not providing EPA Headquarters with updated records, it was decided to create a HIST FTTS database. It included records that may not be included in the newer FTTS database updates. This database is no longer updated.

Date of Government Version: 10/19/2006
Date Data Arrived at EDR: 03/01/2007
Date Made Active in Reports: 04/10/2007
Number of Days to Update: 40

Source: Environmental Protection Agency
Telephone: 202-564-2501
Last EDR Contact: 12/17/2008
Next Scheduled EDR Contact: 03/17/2008
Data Release Frequency: No Update Planned

DOT OPS: Incident and Accident Data

Department of Transporation, Office of Pipeline Safety Incident and Accident data.

Date of Government Version: 07/31/2012
Date Data Arrived at EDR: 08/07/2012
Date Made Active in Reports: 09/18/2012
Number of Days to Update: 42

Source: Department of Transporation, Office of Pipeline Safety
Telephone: 202-366-4595
Last EDR Contact: 08/04/2015
Next Scheduled EDR Contact: 11/16/2015
Data Release Frequency: Varies

CONSENT: Superfund (CERCLA) Consent Decrees

Major legal settlements that establish responsibility and standards for cleanup at NPL (Superfund) sites. Released periodically by United States District Courts after settlement by parties to litigation matters.

Date of Government Version: 12/31/2014
Date Data Arrived at EDR: 04/17/2015
Date Made Active in Reports: 06/02/2015
Number of Days to Update: 46

Source: Department of Justice, Consent Decree Library
Telephone: Varies
Last EDR Contact: 06/22/2015
Next Scheduled EDR Contact: 10/12/2015
Data Release Frequency: Varies

BRS: Biennial Reporting System

The Biennial Reporting System is a national system administered by the EPA that collects data on the generation and management of hazardous waste. BRS captures detailed data from two groups: Large Quantity Generators (LQG) and Treatment, Storage, and Disposal Facilities.

Date of Government Version: 12/31/2011
Date Data Arrived at EDR: 02/26/2013
Date Made Active in Reports: 04/19/2013
Number of Days to Update: 52

Source: EPA/NTIS
Telephone: 800-424-9346
Last EDR Contact: 05/29/2015
Next Scheduled EDR Contact: 09/07/2015
Data Release Frequency: Biennially

INDIAN RESERV: Indian Reservations

This map layer portrays Indian administered lands of the United States that have any area equal to or greater than 640 acres.

Date of Government Version: 12/31/2005
Date Data Arrived at EDR: 12/08/2006
Date Made Active in Reports: 01/11/2007
Number of Days to Update: 34

Source: USGS
Telephone: 202-208-3710
Last EDR Contact: 07/14/2015
Next Scheduled EDR Contact: 10/28/2015
Data Release Frequency: Semi-Annually

UMTRA: Uranium Mill Tailings Sites

Uranium ore was mined by private companies for federal government use in national defense programs. When the mills shut down, large piles of the sand-like material (mill tailings) remain after uranium has been extracted from the ore. Levels of human exposure to radioactive materials from the piles are low; however, in some cases tailings were used as construction materials before the potential health hazards of the tailings were recognized.

Date of Government Version: 09/14/2010
Date Data Arrived at EDR: 10/07/2011
Date Made Active in Reports: 03/01/2012
Number of Days to Update: 146

Source: Department of Energy
Telephone: 505-845-0011
Last EDR Contact: 05/26/2015
Next Scheduled EDR Contact: 09/07/2015
Data Release Frequency: Varies

LEAD SMELTER 1: Lead Smelter Sites

A listing of former lead smelter site locations.

Date of Government Version: 11/25/2014
Date Data Arrived at EDR: 11/26/2014
Date Made Active in Reports: 01/29/2015
Number of Days to Update: 64

Source: Environmental Protection Agency
Telephone: 703-603-8787
Last EDR Contact: 07/07/2015
Next Scheduled EDR Contact: 10/19/2015
Data Release Frequency: Varies

LEAD SMELTER 2: Lead Smelter Sites

A list of several hundred sites in the U.S. where secondary lead smelting was done from 1931and 1964. These sites may pose a threat to public health through ingestion or inhalation of contaminated soil or dust

Date of Government Version: 04/05/2001
Date Data Arrived at EDR: 10/27/2010
Date Made Active in Reports: 12/02/2010
Number of Days to Update: 36

Source: American Journal of Public Health
Telephone: 703-305-6451
Last EDR Contact: 12/02/2009
Next Scheduled EDR Contact: N/A
Data Release Frequency: No Update Planned

US AIRS (AFS): Aerometric Information Retrieval System Facility Subsystem (AFS)

The database is a sub-system of Aerometric Information Retrieval System (AIRS). AFS contains compliance data on air pollution point sources regulated by the U.S. EPA and/or state and local air regulatory agencies. This information comes from source reports by various stationary sources of air pollution, such as electric power plants, steel mills, factories, and universities, and provides information about the air pollutants they produce. Action, air program, air program pollutant, and general level plant data. It is used to track emissions and compliance data from industrial plants.

Date of Government Version: 07/22/2015
Date Data Arrived at EDR: 07/24/2015
Date Made Active in Reports: 09/02/2015
Number of Days to Update: 40

Source: EPA
Telephone: 202-564-2496
Last EDR Contact: 06/22/2015
Next Scheduled EDR Contact: 10/05/2015
Data Release Frequency: Annually

US AIRS MINOR: Air Facility System Data

A listing of minor source facilities.

Date of Government Version: 07/22/2015
Date Data Arrived at EDR: 07/24/2015
Date Made Active in Reports: 09/02/2015
Number of Days to Update: 40

Source: EPA
Telephone: 202-564-2496
Last EDR Contact: 06/22/2015
Next Scheduled EDR Contact: 10/22/2015
Data Release Frequency: Annually

US MINES: Mines Master Index File

Contains all mine identification numbers issued for mines active or opened since 1971. The data also includes violation information.

Date of Government Version: 05/14/2015
Date Data Arrived at EDR: 06/03/2015
Date Made Active in Reports: 09/02/2015
Number of Days to Update: 91

Source: Department of Labor, Mine Safety and Health Administration
Telephone: 303-231-5959
Last EDR Contact: 09/01/2015
Next Scheduled EDR Contact: 12/14/2015
Data Release Frequency: Semi-Annually

US MINES 2: Ferrous and Nonferrous Metal Mines Database Listing

This map layer includes ferrous (ferrous metal mines are facilities that extract ferrous metals, such as iron ore or molybdenum) and nonferrous (Nonferrous metal mines are facilities that extract nonferrous metals, such as gold, silver, copper, zinc, and lead) metal mines in the United States.

Date of Government Version: 12/05/2005
Date Data Arrived at EDR: 02/29/2008
Date Made Active in Reports: 04/18/2008
Number of Days to Update: 49

Source: USGS
Telephone: 703-648-7709
Last EDR Contact: 06/05/2015
Next Scheduled EDR Contact: 09/14/2015
Data Release Frequency: Varies

US MINES 3: Active Mines & Mineral Plants Database Listing

Active Mines and Mineral Processing Plant operations for commodities monitored by the Minerals Information Team of the USGS.

Date of Government Version: 04/14/2011
Date Data Arrived at EDR: 06/08/2011
Date Made Active in Reports: 09/13/2011
Number of Days to Update: 97

Source: USGS
Telephone: 703-648-7709
Last EDR Contact: 06/05/2015
Next Scheduled EDR Contact: 09/14/2015
Data Release Frequency: Varies

FINDS: Facility Index System/Facility Registry System

Facility Index System. FINDS contains both facility information and 'pointers' to other sources that contain more detail. EDR includes the following FINDS databases in this report: PCS (Permit Compliance System), AIRS (Aerometric Information Retrieval System), DOCKET (Enforcement Docket used to manage and track information on civil judicial enforcement cases for all environmental statutes), FURS (Federal Underground Injection Control), C-DOCKET (Criminal Docket System used to track criminal enforcement actions for all environmental statutes), FFIS (Federal Facilities Information System), STATE (State Environmental Laws and Statutes), and PADS (PCB Activity Data System).

Date of Government Version: 01/18/2015
Date Data Arrived at EDR: 02/27/2015
Date Made Active in Reports: 03/25/2015
Number of Days to Update: 26

Source: EPA
Telephone: (404) 562-9900
Last EDR Contact: 06/10/2015
Next Scheduled EDR Contact: 09/21/2015
Data Release Frequency: Quarterly

AIRS: Air Quality Information Listing

Air emissions information.

Date of Government Version: 12/31/2013
Date Data Arrived at EDR: 03/19/2015
Date Made Active in Reports: 03/26/2015
Number of Days to Update: 7

Source: Department of Environmental Quality
Telephone: 601-961-5276
Last EDR Contact: 05/22/2015
Next Scheduled EDR Contact: 09/07/2015
Data Release Frequency: Annually

ASBESTOS: Asbestos Project Listing

A listing of Air Division Asbestos Branch projects.

Date of Government Version: 06/27/2015
Date Data Arrived at EDR: 07/08/2015
Date Made Active in Reports: 07/20/2015
Number of Days to Update: 12

Source: Department of Environmental Quality
Telephone: 601-961-5611
Last EDR Contact: 06/23/2015
Next Scheduled EDR Contact: 10/12/2015
Data Release Frequency: Varies

DRYCLEANERS: Drycleaner Facilities Listing
A listing of drycleaner facilities.

Date of Government Version: 03/13/2015
Date Data Arrived at EDR: 05/22/2015
Date Made Active in Reports: 06/05/2015
Number of Days to Update: 14

Source: Department of Environmental Quality
Telephone: 601-961-5670
Last EDR Contact: 05/18/2015
Next Scheduled EDR Contact: 08/31/2015
Data Release Frequency: Varies

NPDES: Industrial & Municipal NPDES Facilities
Water discharge permit data.

Date of Government Version: 03/20/2015
Date Data Arrived at EDR: 03/24/2015
Date Made Active in Reports: 04/08/2015
Number of Days to Update: 15

Source: Department of Environmental Quality
Telephone: 601-961-5666
Last EDR Contact: 08/12/2015
Next Scheduled EDR Contact: 11/30/2015
Data Release Frequency: Quarterly

PERMITS: Environmental Site Information System Listing
The purpose of this system is to support the permitting and compliance activities of the Office of Pollution Control. Regulatory programs that are supported by this database are the Surface Water National Pollutant Discharge Elimination System (NPDES) Program; the Air Title V, Construction and Operating Programs; and the Solid and Hazardous Waste Programs.

Date of Government Version: 03/20/2015
Date Data Arrived at EDR: 03/24/2015
Date Made Active in Reports: 04/08/2015
Number of Days to Update: 15

Source: The Office of Pollution Control
Telephone: 601-961-5670
Last EDR Contact: 08/12/2015
Next Scheduled EDR Contact: 11/30/2015
Data Release Frequency: Quarterly

UIC: UIC Information
A listing of underground injection cotrol wells.

Date of Government Version: 06/15/2015
Date Data Arrived at EDR: 06/17/2015
Date Made Active in Reports: 07/20/2015
Number of Days to Update: 33

Source: State Oil & Gas Board
Telephone: 601-576-4923
Last EDR Contact: 06/17/2015
Next Scheduled EDR Contact: 09/28/2015
Data Release Frequency: Quarterly

EDR HIGH RISK HISTORICAL RECORDS

EDR Exclusive Records

EDR MGP: EDR Proprietary Manufactured Gas Plants
The EDR Proprietary Manufactured Gas Plant Database includes records of coal gas plants (manufactured gas plants) compiled by EDR's researchers. Manufactured gas sites were used in the United States from the 1800's to 1950's to produce a gas that could be distributed and used as fuel. These plants used whale oil, rosin, coal, or a mixture of coal, oil, and water that also produced a significant amount of waste. Many of the byproducts of the gas production, such as coal tar (oily waste containing volatile and non-volatile chemicals), sludges, oils and other compounds are potentially hazardous to human health and the environment. The byproduct from this process was frequently disposed of directly at the plant site and can remain or spread slowly, serving as a continuous source of soil and groundwater contamination.

Date of Government Version: N/A
Date Data Arrived at EDR: N/A
Date Made Active in Reports: N/A
Number of Days to Update: N/A

Source: EDR, Inc.
Telephone: N/A
Last EDR Contact: N/A
Next Scheduled EDR Contact: N/A
Data Release Frequency: No Update Planned

EDR US Hist Auto Stat: EDR Exclusive Historic Gas Stations
EDR has searched selected national collections of business directories and has collected listings of potential gas station/filling station/service station sites that were available to EDR researchers. EDR's review was limited to those categories of sources that might, in EDR's opinion, include gas station/filling station/service station establishments. The categories reviewed included, but were not limited to gas, gas station, gasoline station, filling station, auto, automobile repair, auto service station, service station, etc. This database falls within a category of information EDR classifies as "High Risk Historical Records", or HRHR. EDR's HRHR effort presents unique and sometimes proprietary data about past sites and operations that typically create environmental concerns, but may not show up in current government records searches.

Date of Government Version: N/A
Date Data Arrived at EDR: N/A
Date Made Active in Reports: N/A
Number of Days to Update: N/A

Source: EDR, Inc.
Telephone: N/A
Last EDR Contact: N/A
Next Scheduled EDR Contact: N/A
Data Release Frequency: Varies

EDR US Hist Cleaners: EDR Exclusive Historic Dry Cleaners

EDR has searched selected national collections of business directories and has collected listings of potential dry cleaner sites that were available to EDR researchers. EDR's review was limited to those categories of sources that might, in EDR's opinion, include dry cleaning establishments. The categories reviewed included, but were not limited to dry cleaners, cleaners, laundry, laundromat, cleaning/laundry, wash & dry etc. This database falls within a category of information EDR classifies as "High Risk Historical Records", or HRHR. EDR's HRHR effort presents unique and sometimes proprietary data about past sites and operations that typically create environmental concerns, but may not show up in current government records searches.

Date of Government Version: N/A
Date Data Arrived at EDR: N/A
Date Made Active in Reports: N/A
Number of Days to Update: N/A

Source: EDR, Inc.
Telephone: N/A
Last EDR Contact: N/A
Next Scheduled EDR Contact: N/A
Data Release Frequency: Varies

EDR RECOVERED GOVERNMENT ARCHIVES

Exclusive Recovered Govt. Archives

RGA HWS: Recovered Government Archive State Hazardous Waste Facilities List

The EDR Recovered Government Archive State Hazardous Waste database provides a list of SHWS incidents derived from historical databases and includes many records that no longer appear in current government lists. Compiled from Records formerly available from the Department of Environmental Quality in Mississippi.

Date of Government Version: N/A
Date Data Arrived at EDR: 07/01/2013
Date Made Active in Reports: 01/08/2014
Number of Days to Update: 191

Source: Department of Environmental Quality
Telephone: N/A
Last EDR Contact: 06/01/2012
Next Scheduled EDR Contact: N/A
Data Release Frequency: Varies

RGA LF: Recovered Government Archive Solid Waste Facilities List

The EDR Recovered Government Archive Landfill database provides a list of landfills derived from historical databases and includes many records that no longer appear in current government lists. Compiled from Records formerly available from the Department of Environmental Quality in Mississippi.

Date of Government Version: N/A
Date Data Arrived at EDR: 07/01/2013
Date Made Active in Reports: 01/20/2014
Number of Days to Update: 203

Source: Department of Environmental Quality
Telephone: N/A
Last EDR Contact: 06/01/2012
Next Scheduled EDR Contact: N/A
Data Release Frequency: Varies

RGA LUST: Recovered Government Archive Leaking Underground Storage Tank

The EDR Recovered Government Archive Leaking Underground Storage Tank database provides a list of LUST incidents derived from historical databases and includes many records that no longer appear in current government lists. Compiled from Records formerly available from the Department of Environmental Quality in Mississippi.

Date of Government Version: N/A
Date Data Arrived at EDR: 07/01/2013
Date Made Active in Reports: 01/03/2014
Number of Days to Update: 186

Source: Department of Environmental Quality
Telephone: N/A
Last EDR Contact: 06/01/2012
Next Scheduled EDR Contact: N/A
Data Release Frequency: Varies

OTHER DATABASE(S)

Depending on the geographic area covered by this report, the data provided in these specialty databases may or may not be complete. For example, the existence of wetlands information data in a specific report does not mean that all wetlands in the area covered by the report are included. Moreover, the absence of any reported wetlands information does not necessarily mean that wetlands do not exist in the area covered by the report.

NY MANIFEST: Facility and Manifest Data
Manifest is a document that lists and tracks hazardous waste from the generator through transporters to a TSD facility.

Date of Government Version: 08/01/2015
Date Data Arrived at EDR: 08/06/2015
Date Made Active in Reports: 08/24/2015
Number of Days to Update: 18

Source: Department of Environmental Conservation
Telephone: 518-402-8651
Last EDR Contact: 08/06/2015
Next Scheduled EDR Contact: 11/16/2015
Data Release Frequency: Annually

PA MANIFEST: Manifest Information
Hazardous waste manifest information.

Date of Government Version: 12/31/2014
Date Data Arrived at EDR: 07/24/2015
Date Made Active in Reports: 08/18/2015
Number of Days to Update: 25

Source: Department of Environmental Protection
Telephone: 717-783-8990
Last EDR Contact: 07/20/2015
Next Scheduled EDR Contact: 11/02/2015
Data Release Frequency: Annually

Oil/Gas Pipelines
Source: PennWell Corporation
Telephone: 281-546-1505
Petroleum Bundle (Crude Oil, Refined Products, Petrochemicals, Gas Liquids (LPG/NGL), and Specialty Gases (Miscellaneous)) N = Natural Gas Bundle (Natural Gas, Gas Liquids (LPG/NGL), and Specialty Gases (Miscellaneous)). This map includes information copyrighted by PennWell Corporation. This information is provided on a best effort basis and PennWell Corporation does not guarantee its accuracy nor warrant its fitness for any particular purpose. Such information has been reprinted with the permission of PennWell.

Electric Power Transmission Line Data
Source: PennWell Corporation
Telephone: 800-823-6277
This map includes information copyrighted by PennWell Corporation. This information is provided on a best effort basis and PennWell Corporation does not guarantee its accuracy nor warrant its fitness for any particular purpose. Such information has been reprinted with the permission of PennWell.

Sensitive Receptors: There are individuals deemed sensitive receptors due to their fragile immune systems and special sensitivity to environmental discharges. These sensitive receptors typically include the elderly, the sick, and children. While the location of all sensitive receptors cannot be determined, EDR indicates those buildings and facilities - schools, daycares, hospitals, medical centers, and nursing homes - where individuals who are sensitive receptors are likely to be located.

AHA Hospitals:
Source: American Hospital Association, Inc.
Telephone: 312-280-5991
The database includes a listing of hospitals based on the American Hospital Association's annual survey of hospitals.

Medical Centers: Provider of Services Listing
Source: Centers for Medicare & Medicaid Services
Telephone: 410-786-3000
A listing of hospitals with Medicare provider number, produced by Centers of Medicare & Medicaid Services, a federal agency within the U.S. Department of Health and Human Services.

Nursing Homes
Source: National Institutes of Health
Telephone: 301-594-6248
Information on Medicare and Medicaid certified nursing homes in the United States.

Public Schools
Source: National Center for Education Statistics
Telephone: 202-502-7300
The National Center for Education Statistics' primary database on elementary and secondary public education in the United States. It is a comprehensive, annual, national statistical database of all public elementary and secondary schools and school districts, which contains data that are comparable across all states.

Private Schools
Source: National Center for Education Statistics
Telephone: 202-502-7300
The National Center for Education Statistics' primary database on private school locations in the United States.
Daycare Centers: Child Care Listing
Source: Department of Health
Telephone: 601-576-7613

Flood Zone Data: This data, available in select counties across the country, was obtained by EDR in 2003 & 2011 from the Federal Emergency Management Agency (FEMA). Data depicts 100-year and 500-year flood zones as defined by FEMA.

NWI: National Wetlands Inventory. This data, available in select counties across the country, was obtained by EDR in 2002, 2005 and 2010 from the U.S. Fish and Wildlife Service.

Current USGS 7.5 Minute Topographic Map
Source: U.S. Geological Survey

STREET AND ADDRESS INFORMATION

© 2010 Tele Atlas North America, Inc. All rights reserved. This material is proprietary and the subject of copyright protection and other intellectual property rights owned by or licensed to Tele Atlas North America, Inc. The use of this material is subject to the terms of a license agreement. You will be held liable for any unauthorized copying or disclosure of this material.

GEOCHECK ®- PHYSICAL SETTING SOURCE ADDENDUM

TARGET PROPERTY ADDRESS

PORT OF GULFPORT
WEST BEACH BOULEVARD
GULFPORT, MS 39501

TARGET PROPERTY COORDINATES

Latitude (North):	30.3643 - 30˚ 21' 51.48''
Longitude (West):	89.0958 - 89˚ 5' 44.88''
Universal Tranverse Mercator:	Zone 16
UTM X (Meters):	298581.1
UTM Y (Meters):	3360835.0
Elevation:	10 ft. above sea level

USGS TOPOGRAPHIC MAP

Target Property Map:	5637359 GULFPORT SOUTH, MS
Version Date:	2012
North Map:	5637355 GULFPORT NORTH, MS
Version Date:	2012
Southwest Map:	5637373 PASS CHRISTIAN, MS
Version Date:	2012
Northwest Map:	5637357 GULFPORT NW, MS
Version Date:	2012

EDR's GeoCheck Physical Setting Source Addendum is provided to assist the environmental professional in forming an opinion about the impact of potential contaminant migration.

Assessment of the impact of contaminant migration generally has two principal investigative components:

1. Groundwater flow direction, and
2. Groundwater flow velocity.

Groundwater flow direction may be impacted by surface topography, hydrology, hydrogeology, characteristics of the soil, and nearby wells. Groundwater flow velocity is generally impacted by the nature of the geologic strata.

GEOCHECK® - PHYSICAL SETTING SOURCE SUMMARY

GROUNDWATER FLOW DIRECTION INFORMATION

Groundwater flow direction for a particular site is best determined by a qualified environmental professional using site-specific well data. If such data is not reasonably ascertainable, it may be necessary to rely on other sources of information, such as surface topographic information, hydrologic information, hydrogeologic data collected on nearby properties, and regional groundwater flow information (from deep aquifers).

TOPOGRAPHIC INFORMATION

Surface topography may be indicative of the direction of surficial groundwater flow. This information can be used to assist the environmental professional in forming an opinion about the impact of nearby contaminated properties or, should contamination exist on the target property, what downgradient sites might be impacted.

TARGET PROPERTY TOPOGRAPHY

General Topographic Gradient: General SSE

SURROUNDING TOPOGRAPHY: ELEVATION PROFILES

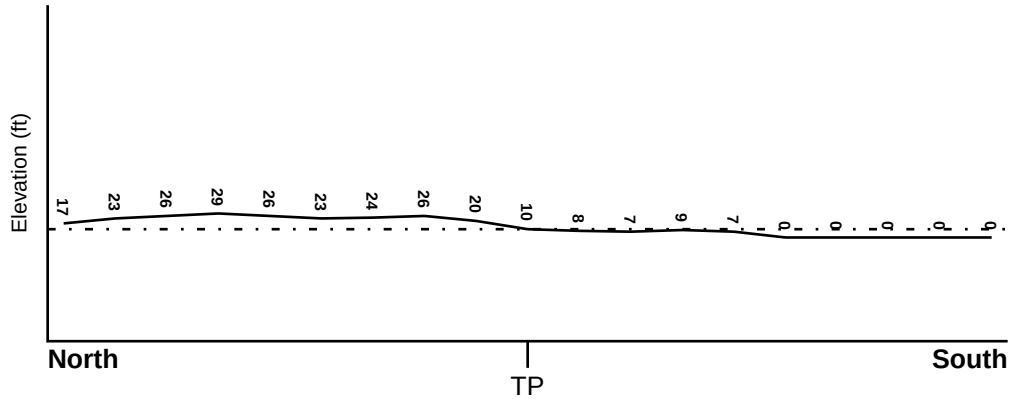

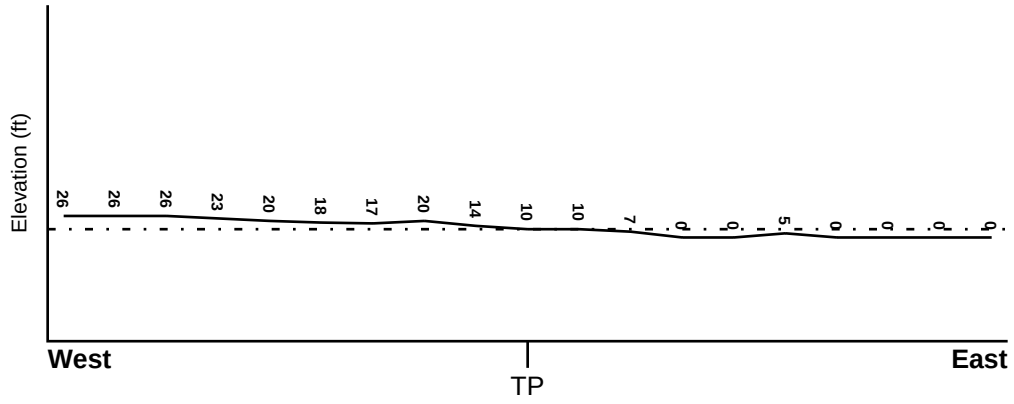

Target Property Elevation: 10 ft.

0 1/2 1 Miles

Source: Topography has been determined from the USGS 7.5' Digital Elevation Model and should be evaluated on a relative (not an absolute) basis. Relative elevation information between sites of close proximity should be field verified.

GEOCHECK® - PHYSICAL SETTING SOURCE SUMMARY

HYDROLOGIC INFORMATION

Surface water can act as a hydrologic barrier to groundwater flow. Such hydrologic information can be used to assist the environmental professional in forming an opinion about the impact of nearby contaminated properties or, should contamination exist on the target property, what downgradient sites might be impacted.

Refer to the Physical Setting Source Map following this summary for hydrologic information (major waterways and bodies of water).

FEMA FLOOD ZONE

Target Property County	FEMA Flood Electronic Data
HARRISON, MS	YES - refer to the Overview Map and Detail Map

Flood Plain Panel at Target Property: 28047C - FEMA DFIRM Flood data

Additional Panels in search area: Not Reported

NATIONAL WETLAND INVENTORY

NWI Quad at Target Property	NWI Electronic Data Coverage
GULFPORT SOUTH	YES - refer to the Overview Map and Detail Map

HYDROGEOLOGIC INFORMATION

Hydrogeologic information obtained by installation of wells on a specific site can often be an indicator of groundwater flow direction in the immediate area. Such hydrogeologic information can be used to assist the environmental professional in forming an opinion about the impact of nearby contaminated properties or, should contamination exist on the target property, what downgradient sites might be impacted.

AQUIFLOW®

Search Radius: 1.000 Mile.

EDR has developed the AQUIFLOW Information System to provide data on the general direction of groundwater flow at specific points. EDR has reviewed reports submitted by environmental professionals to regulatory authorities at select sites and has extracted the date of the report, groundwater flow direction as determined hydrogeologically, and the depth to water table.

MAP ID	LOCATION FROM TP	GENERAL DIRECTION GROUNDWATER FLOW
Not Reported		

GEOCHECK® - PHYSICAL SETTING SOURCE SUMMARY

GROUNDWATER FLOW VELOCITY INFORMATION

Groundwater flow velocity information for a particular site is best determined by a qualified environmental professional using site specific geologic and soil strata data. If such data are not reasonably ascertainable, it may be necessary to rely on other sources of information, including geologic age identification, rock stratigraphic unit and soil characteristics data collected on nearby properties and regional soil information. In general, contaminant plumes move more quickly through sandy-gravelly types of soils than silty-clayey types of soils.

GEOLOGIC INFORMATION IN GENERAL AREA OF TARGET PROPERTY

Geologic information can be used by the environmental professional in forming an opinion about the relative speed at which contaminant migration may be occurring.

ROCK STRATIGRAPHIC UNIT

Era:	Cenozoic
System:	Quaternary
Series:	Holocene
Code:	Qh *(decoded above as Era, System & Series)*

GEOLOGIC AGE IDENTIFICATION

Category: Stratifed Sequence

Geologic Age and Rock Stratigraphic Unit Source: P.G. Schruben, R.E. Arndt and W.J. Bawiec, Geology of the Conterminous U.S. at 1:2,500,000 Scale - a digital representation of the 1974 P.B. King and H.M. Beikman Map, USGS Digital Data Series DDS - 11 (1994).

SSURGO SOIL MAP - 4407765.2s

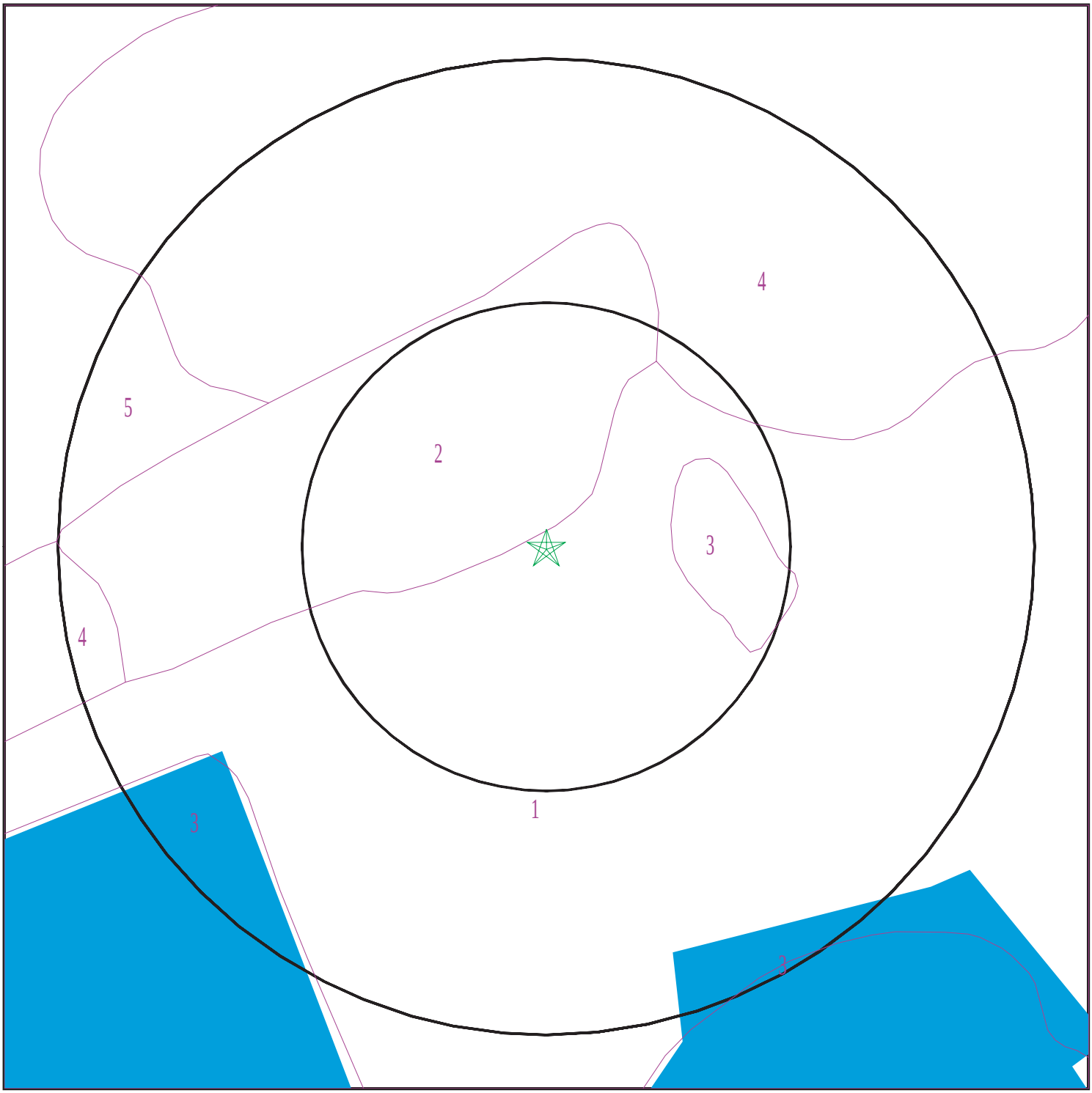

Target Property
SSURGO Soil
Water

0 1/16 1/8 1/4 Miles

N

SITE NAME: Port of Gulfport ADDRESS: West Beach Boulevard Gulfport MS 39501 LAT/LONG: 30.3643 / 89.0958	CLIENT: Atkins CONTACT: Brad Bayne INQUIRY #: 4407765.2s DATE: September 10, 2015 5:23 pm

Copyright © 2015 EDR, Inc. © 2010 Tele Atlas Rel. 07/2009.

GEOCHECK® - PHYSICAL SETTING SOURCE SUMMARY

DOMINANT SOIL COMPOSITION IN GENERAL AREA OF TARGET PROPERTY

The U.S. Department of Agriculture's (USDA) Soil Conservation Service (SCS) leads the National Cooperative Soil Survey (NCSS) and is responsible for collecting, storing, maintaining and distributing soil survey information for privately owned lands in the United States. A soil map in a soil survey is a representation of soil patterns in a landscape. The following information is based on Soil Conservation Service SSURGO data.

Soil Map ID: 1

Soil Component Name: SULFAQUEPTS

Soil Surface Texture: sand

Hydrologic Group: Class D - Very slow infiltration rates. Soils are clayey, have a high water table, or are shallow to an impervious layer.

Soil Drainage Class: Poorly drained

Hydric Status: Not hydric

Corrosion Potential - Uncoated Steel: High

Depth to Bedrock Min: > 0 inches

Depth to Watertable Min: > 61 inches

Soil Layer Information							
	Boundary			Classification		Saturated hydraulic conductivity micro m/sec	Soil Reaction (pH)
Layer	Upper	Lower	Soil Texture Class	AASHTO Group	Unified Soil		
1	0 inches	12 inches	sand	Not reported	Not reported	Max: 141.14 Min: 42.34	Max: 6 Min: 3.6
2	12 inches	50 inches	sand	Not reported	Not reported	Max: 141.14 Min: 42.34	Max: 9 Min: 7.9

Soil Map ID: 2

Soil Component Name: HARLESTON

Soil Surface Texture: fine sandy loam

Hydrologic Group: Class C - Slow infiltration rates. Soils with layers impeding downward movement of water, or soils with moderately fine or fine textures.

Soil Drainage Class: Moderately well drained

Hydric Status: Partially hydric

Corrosion Potential - Uncoated Steel: Moderate

Depth to Bedrock Min: > 0 inches

Depth to Watertable Min: > 76 inches

Soil Layer Information							
	Boundary			Classification		Saturated hydraulic conductivity micro m/sec	Soil Reaction (pH)
Layer	Upper	Lower	Soil Texture Class	AASHTO Group	Unified Soil		
1	0 inches	9 inches	fine sandy loam	Not reported	Not reported	Max: 42.34 Min: 4.23	Max: 5.5 Min: 3.6
2	9 inches	59 inches		Not reported	Not reported	Max: 14.11 Min: 4.23	Max: 5.5 Min: 4.5
3	59 inches	72 inches		Not reported	Not reported	Max: 14.11 Min: 4.23	Max: 5.5 Min: 4.5

Soil Map ID: 3

Soil Component Name: Water

Soil Surface Texture: fine sandy loam

Hydrologic Group: Class C - Slow infiltration rates. Soils with layers impeding downward movement of water, or soils with moderately fine or fine textures.

Soil Drainage Class:
Hydric Status: Unknown

Corrosion Potential - Uncoated Steel: Not Reported

Depth to Bedrock Min: > 0 inches

Depth to Watertable Min: > 0 inches

No Layer Information available.

Soil Map ID: 4

Soil Component Name: EUSTIS

Soil Surface Texture: loamy fine sand

Hydrologic Group: Class A - High infiltration rates. Soils are deep, well drained to excessively drained sands and gravels.

Soil Drainage Class: Somewhat excessively drained

Hydric Status: Not hydric

Corrosion Potential - Uncoated Steel: Low

Depth to Bedrock Min: > 0 inches

Depth to Watertable Min: > 0 inches

Soil Layer Information							
	Boundary			Classification		Saturated hydraulic conductivity micro m/sec	Soil Reaction (pH)
Layer	Upper	Lower	Soil Texture Class	AASHTO Group	Unified Soil		
1	0 inches	5 inches	loamy fine sand	Not reported	Not reported	Max: 141.14 Min: 42.34	Max: 5.5 Min: 4.5
2	5 inches	24 inches		Not reported	Not reported	Max: 141.14 Min: 42.34	Max: 5.5 Min: 4.5
3	24 inches	75 inches		Not reported	Not reported	Max: 141.14 Min: 42.34	Max: 5.5 Min: 4.5
4	75 inches	98 inches		Not reported	Not reported	Max: 141.14 Min: 42.34	Max: 5.5 Min: 4.5

Soil Map ID: 5

Soil Component Name: LATONIA

Soil Surface Texture: loamy sand

Hydrologic Group: Class B - Moderate infiltration rates. Deep and moderately deep, moderately well and well drained soils with moderately coarse textures.

Soil Drainage Class: Well drained

Hydric Status: Partially hydric

Corrosion Potential - Uncoated Steel: Low

Depth to Bedrock Min: > 0 inches

Depth to Watertable Min: > 0 inches

Soil Layer Information							
	Boundary			Classification		Saturated hydraulic conductivity micro m/sec	Soil Reaction (pH)
Layer	Upper	Lower	Soil Texture Class	AASHTO Group	Unified Soil		
1	0 inches	3 inches	loamy sand	Not reported	Not reported	Max: 141.14 Min: 42.34	Max: 5.5 Min: 4.5

GEOCHECK® - PHYSICAL SETTING SOURCE SUMMARY

Soil Layer Information							
	Boundary			Classification		Saturated hydraulic conductivity micro m/sec	Soil Reaction (pH)
Layer	Upper	Lower	Soil Texture Class	AASHTO Group	Unified Soil		
2	3 inches	31 inches		Not reported	Not reported	Max: 42.34 Min: 14.11	Max: 5.5 Min: 4.5
3	31 inches	74 inches		Not reported	Not reported	Max: 141.14 Min: 42.34	Max: 5.5 Min: 4.5

LOCAL / REGIONAL WATER AGENCY RECORDS

EDR Local/Regional Water Agency records provide water well information to assist the environmental professional in assessing sources that may impact ground water flow direction, and in forming an opinion about the impact of contaminant migration on nearby drinking water wells.

WELL SEARCH DISTANCE INFORMATION

DATABASE	SEARCH DISTANCE (miles)
Federal USGS	1.000
Federal FRDS PWS	Nearest PWS within 0.500 miles
State Database	1.000

FEDERAL USGS WELL INFORMATION

MAP ID	WELL ID	LOCATION FROM TP
A2	USGS40000608690	0 - 1/8 Mile SSW
A4	USGS40000608697	0 - 1/8 Mile WNW
B8	USGS40000608733	1/8 - 1/4 Mile North
C10	USGS40000608791	1/8 - 1/4 Mile NNW
D13	USGS40000608732	1/4 - 1/2 Mile NE
E15	USGS40000608790	1/4 - 1/2 Mile North
F19	USGS40000608899	1/4 - 1/2 Mile NNW
G21	USGS40000608593	1/4 - 1/2 Mile ESE
23	USGS40000608646	1/2 - 1 Mile ESE
H24	USGS40000608813	1/2 - 1 Mile NE
J26	USGS40000608851	1/2 - 1 Mile NNE
I28	USGS40000608704	1/2 - 1 Mile West
J30	USGS40000608850	1/2 - 1 Mile NNE
J32	USGS40000608883	1/2 - 1 Mile NNE
K35	USGS40000608882	1/2 - 1 Mile NNE
L38	USGS40000608818	1/2 - 1 Mile NE
M40	USGS40000608922	1/2 - 1 Mile North
N43	USGS40000608838	1/2 - 1 Mile NW
O46	USGS40000608507	1/2 - 1 Mile SE

GEOCHECK® - PHYSICAL SETTING SOURCE SUMMARY

FEDERAL USGS WELL INFORMATION

MAP ID	WELL ID	LOCATION FROM TP
N48	USGS40000608873	1/2 - 1 Mile NW
P51	USGS40000608717	1/2 - 1 Mile West
Q53	USGS40000608975	1/2 - 1 Mile North
R55	USGS40000608974	1/2 - 1 Mile NNE
Q57	USGS40000608998	1/2 - 1 Mile North
Q60	USGS40000609015	1/2 - 1 Mile North
S65	USGS40000608622	1/2 - 1 Mile West
U67	USGS40000608682	1/2 - 1 Mile West
T69	USGS40000608417	1/2 - 1 Mile SSE
W75	USGS40000608935	1/2 - 1 Mile NE
W76	USGS40000608936	1/2 - 1 Mile NE
X79	USGS40000609117	1/2 - 1 Mile NNE

FEDERAL FRDS PUBLIC WATER SUPPLY SYSTEM INFORMATION

MAP ID	WELL ID	LOCATION FROM TP
D14	MS0240154	1/4 - 1/2 Mile NE

Note: PWS System location is not always the same as well location.

STATE DATABASE WELL INFORMATION

MAP ID	WELL ID	LOCATION FROM TP
A1	MSC300000044307	0 - 1/8 Mile South
A3	MSC300000044308	0 - 1/8 Mile WNW
A5	MSC300000044941	0 - 1/8 Mile ENE
A6	MSC300000044994	0 - 1/8 Mile ENE
A7	MSC300000044942	0 - 1/8 Mile ENE
B9	MSC300000044306	1/8 - 1/4 Mile North
C11	MSC300000044574	1/4 - 1/2 Mile NNW
D12	MSC300000044303	1/4 - 1/2 Mile NE
E16	MSC300000044314	1/4 - 1/2 Mile North
F17	MSP300000000094	1/4 - 1/2 Mile NNW
F18	MSC300000044158	1/4 - 1/2 Mile NNW
G20	MSC300000044315	1/4 - 1/2 Mile ESE
22	MSH300000000074	1/4 - 1/2 Mile NNW
I25	MSC300000044838	1/2 - 1 Mile West
H27	MSC300000044805	1/2 - 1 Mile NE
J29	MSC300000044301	1/2 - 1 Mile NNE
J31	MSC300000044300	1/2 - 1 Mile NNE
J33	MSC300000044290	1/2 - 1 Mile NNE
34	MSU300000000042	1/2 - 1 Mile NNW
K36	MSC300000044302	1/2 - 1 Mile NNE
L37	MSPR30000000996	1/2 - 1 Mile NE
L39	MSC300000044425	1/2 - 1 Mile NE
M41	MSC300000044553	1/2 - 1 Mile North
N42	MSC300000044621	1/2 - 1 Mile NW
N44	MSPR30000001005	1/2 - 1 Mile NW

GEOCHECK® - PHYSICAL SETTING SOURCE SUMMARY

STATE DATABASE WELL INFORMATION

MAP ID	WELL ID	LOCATION FROM TP
O45	MSC300000044316	1/2 - 1 Mile SE
N47	MSPR30000001024	1/2 - 1 Mile NW
N49	MSC300000044745	1/2 - 1 Mile NW
P50	MSC300000044786	1/2 - 1 Mile West
P52	MSPR30000000937	1/2 - 1 Mile West
Q54	MSC300000044305	1/2 - 1 Mile North
R56	MSC300000044304	1/2 - 1 Mile NNE
Q58	MSPR30000001095	1/2 - 1 Mile North
Q59	MSC300000044159	1/2 - 1 Mile North
Q61	MSC300000044299	1/2 - 1 Mile North
S62	MSC300000044779	1/2 - 1 Mile West
T63	MSC300000044319	1/2 - 1 Mile SSE
S64	MSPR30000000878	1/2 - 1 Mile West
U66	MSC300000044575	1/2 - 1 Mile West
U68	MSPR30000000920	1/2 - 1 Mile West
T70	MSP300000000053	1/2 - 1 Mile SSE
71	MSC300000045016	1/2 - 1 Mile West
V72	MSC300000045046	1/2 - 1 Mile North
V73	MSC300000045071	1/2 - 1 Mile North
V74	MSC300000045075	1/2 - 1 Mile North
W77	MSC300000044296	1/2 - 1 Mile NE
W78	MSC300000044298	1/2 - 1 Mile NE
X80	MSC300000044541	1/2 - 1 Mile NNE

PHYSICAL SETTING SOURCE MAP - 4407765.2s

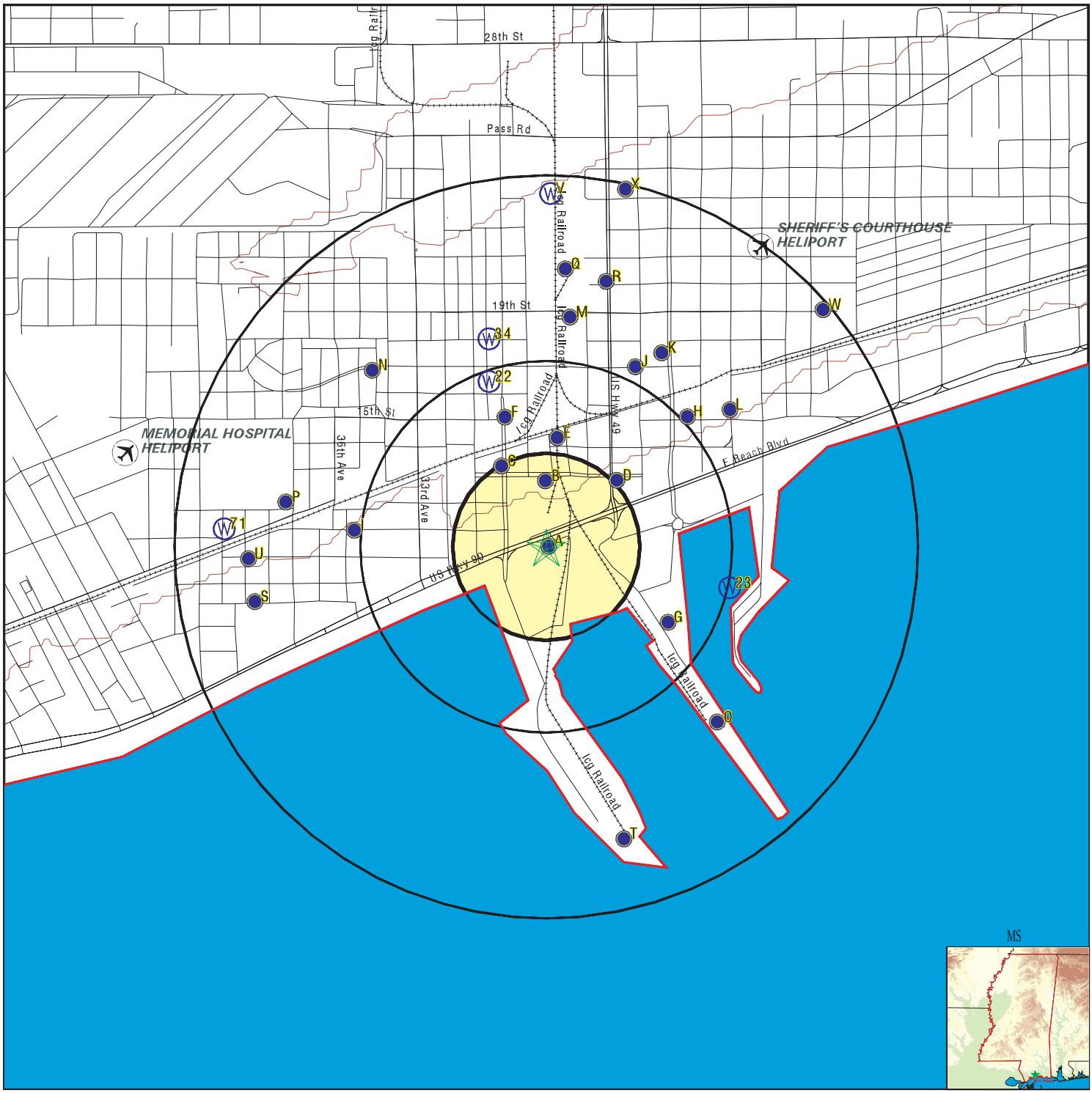

County Boundary
Major Roads
Contour Lines
Airports
Earthquake epicenter, Richter 5 or greater
Water Wells
Public Water Supply Wells
Cluster of Multiple Icons

0 1/4 1/2 1 Miles

Groundwater Flow Direction
Indeterminate Groundwater Flow at Location
Groundwater Flow Varies at Location
Oil, gas or related wells

SITE NAME:	Port of Gulfport	CLIENT:	Atkins
ADDRESS:	West Beach Boulevard Gulfport MS 39501	CONTACT:	Brad Bayne
		INQUIRY #:	4407765.2s
LAT/LONG:	30.3643 / 89.0958	DATE:	September 10, 2015 5:23 pm

Copyright © 2015 EDR, Inc. © 2010 Tele Atlas Rel. 07/2009.

Map ID Direction Distance Elevation	Database	EDR ID Number
A1 **South** **0 - 1/8 Mile** **Higher**	**MS WELLS**	**MSC300000044307**

Fid:	44307	County nam:	HARRISON
Permit num:	Not Reported	Fip well:	047L0158
Doh number:	Not Reported	Aquifer:	Not Reported
Use:	UNUSED		
Owner name:	GREAT SOUTHERN HOTEL		
Section:	09	Township:	08S
Range:	11W		
Latdd:	30.3642		
Longdd:	-89.0958		
Casing dia:	4		
Casing len:	0		
Screen len:	0		
Well depth:	1260		
Site id:	MSC300000044307		

A2 **SSW** **0 - 1/8 Mile** **Higher**	**FED USGS**	**USGS40000608690**

Org. Identifier:	USGS-MS		
Formal name:	USGS Mississippi Water Science Center		
Monloc Identifier:	USGS-302150089054501		
Monloc name:	L0158 HARRISON		
Monloc type:	Well		
Monloc desc:	Not Reported		
Huc code:	03170009	Drainagearea value:	Not Reported
Drainagearea Units:	Not Reported	Contrib drainagearea:	Not Reported
Contrib drainagearea units:	Not Reported	Latitude:	30.3640865
Longitude:	-89.095871	Sourcemap scale:	Not Reported
Horiz Acc measure:	10	Horiz Acc measure units:	seconds
Horiz Collection method:	Interpolated from map		
Horiz coord refsys:	NAD83	Vert measure val:	20.00
Vert measure units:	feet	Vertacc measure val:	.5
Vert accmeasure units:	feet		
Vertcollection method:	Level or other surveying method		
Vert coord refsys:	NGVD29	Countrycode:	US
Aquifername:	Not Reported		
Formation type:	Not Reported		
Aquifer type:	Not Reported		
Construction date:	19130101	Welldepth:	1260
Welldepth units:	ft	Wellholedepth:	Not Reported
Wellholedepth units:	Not Reported		

Ground-water levels, Number of Measurements: 1

Date	Feet below Surface	Feet to Sealevel
1939-03-01	-26.00	

Map ID Direction Distance Elevation	Database	EDR ID Number
A3 **WNW** **0 - 1/8 Mile** **Higher**	**MS WELLS**	**MSC300000044308**

Fid:	44308	County nam:	HARRISON
Permit num:	Not Reported	Fip well:	047L0159
Doh number:	Not Reported	Aquifer:	PASCAGOULA
Use:	UNUSED		
Owner name:	GREAT SOUTHERN HOTEL		
Section:	09	Township:	08S
Range:	11W		
Latdd:	30.3644		
Longdd:	-89.0961		
Casing dia:	4		
Casing len:	0		
Screen len:	0		
Well depth:	904		
Site id:	MSC300000044308		

A4 **WNW** **0 - 1/8 Mile** **Higher**	**FED USGS**	**USGS40000608697**

Org. Identifier:	USGS-MS		
Formal name:	USGS Mississippi Water Science Center		
Monloc Identifier:	USGS-302151089054601		
Monloc name:	L0159 HARRISON		
Monloc type:	Well		
Monloc desc:	Not Reported		
Huc code:	03170009	Drainagearea value:	Not Reported
Drainagearea Units:	Not Reported	Contrib drainagearea:	Not Reported
Contrib drainagearea units:	Not Reported	Latitude:	30.3643643
Longitude:	-89.0961489	Sourcemap scale:	Not Reported
Horiz Acc measure:	10	Horiz Acc measure units:	seconds
Horiz Collection method:	Interpolated from map		
Horiz coord refsys:	NAD83	Vert measure val:	17.00
Vert measure units:	feet	Vertacc measure val:	.5
Vert accmeasure units:	feet		
Vertcollection method:	Level or other surveying method		
Vert coord refsys:	NGVD29	Countrycode:	US
Aquifername:	Coastal lowlands aquifer system		
Formation type:	Pascagoula Formation		
Aquifer type:	Not Reported		
Construction date:	19410101	Welldepth:	904
Welldepth units:	ft	Wellholedepth:	Not Reported
Wellholedepth units:	Not Reported		

Ground-water levels, Number of Measurements: 1

Date	Feet below Surface	Feet to Sealevel
1942-07-01	-21.00	

Map ID Direction Distance Elevation	Database	EDR ID Number
A5 **ENE** **0 - 1/8 Mile** **Higher**	**MS WELLS**	**MSC300000044941**

Fid:	44941	County nam:	HARRISON
Permit num:	Not Reported	Fip well:	047L2069
Doh number:	Not Reported	Aquifer:	Not Reported
Use:	DOMESTIC		
Owner name:	SUPER B CONSTRUCTION		
Section:	09	Township:	08S
Range:	11W		
Latdd:	30.3644		
Longdd:	-89.0953		
Casing dia:	2		
Casing len:	430		
Screen len:	10		
Well depth:	440		
Site id:	MSC300000044941		

A6 **ENE** **0 - 1/8 Mile** **Higher**	**MS WELLS**	**MSC300000044994**

Fid:	44994	County nam:	HARRISON
Permit num:	Not Reported	Fip well:	047L2125
Doh number:	Not Reported	Aquifer:	Not Reported
Use:	COMMERCIAL		
Owner name:	SOUTHERN FEDERAL		
Section:	09	Township:	08S
Range:	11W		
Latdd:	30.3644		
Longdd:	-89.0953		
Casing dia:	2		
Casing len:	0		
Screen len:	0		
Well depth:	300		
Site id:	MSC300000044994		

A7 **ENE** **0 - 1/8 Mile** **Higher**	**MS WELLS**	**MSC300000044942**

Fid:	44942	County nam:	HARRISON
Permit num:	Not Reported	Fip well:	047L2070
Doh number:	Not Reported	Aquifer:	Not Reported
Use:	DOMESTIC		
Owner name:	SUPER B CONSTRUCTION		
Section:	09	Township:	08S
Range:	11W		
Latdd:	30.3644		
Longdd:	-89.0953		
Casing dia:	2		

Casing len:	430
Screen len:	10
Well depth:	440
Site id:	MSC300000044942

B8
North
1/8 - 1/4 Mile
Higher

FED USGS **USGS40000608733**

Org. Identifier:	USGS-MS		
Formal name:	USGS Mississippi Water Science Center		
Monloc Identifier:	USGS-302200089054501		
Monloc name:	L0157 HARRISON		
Monloc type:	Well		
Monloc desc:	Not Reported		
Huc code:	03170009	Drainagearea value:	Not Reported
Drainagearea Units:	Not Reported	Contrib drainagearea:	Not Reported
Contrib drainagearea units:	Not Reported	Latitude:	30.3668643
Longitude:	-89.0958711	Sourcemap scale:	Not Reported
Horiz Acc measure:	10	Horiz Acc measure units:	seconds
Horiz Collection method:	Interpolated from map		
Horiz coord refsys:	NAD83	Vert measure val:	24.00
Vert measure units:	feet	Vertacc measure val:	.5
Vert accmeasure units:	feet		
Vertcollection method:	Level or other surveying method		
Vert coord refsys:	NGVD29	Countrycode:	US
Aquifername:	Coastal lowlands aquifer system		
Formation type:	Graham Ferry Formation		
Aquifer type:	Not Reported		
Construction date:	Not Reported	Welldepth:	865
Welldepth units:	ft	Wellholedepth:	Not Reported
Wellholedepth units:	Not Reported		

Ground-water levels, Number of Measurements: 1

Date	Feet below Surface	Feet to Sealevel
1939-01-01	-19.00	

B9
North
1/8 - 1/4 Mile
Higher

MS WELLS **MSC300000044306**

Fid:	44306	County nam:	HARRISON
Permit num:	Not Reported	Fip well:	047L0157
Doh number:	Not Reported	Aquifer:	GRAHAM FERRY
Use:	UNUSED		
Owner name:	MILNER, J W		
Section:	04	Township:	08S
Range:	11W		
Latdd:	30.3669		
Longdd:	-89.0958		
Casing dia:	0		

Casing len:	0
Screen len:	0
Well depth:	865
Site id:	MSC300000044306

C10
NNW
1/8 - 1/4 Mile
Higher

FED USGS **USGS40000608791**

Org. Identifier:	USGS-MS		
Formal name:	USGS Mississippi Water Science Center		
Monloc Identifier:	USGS-302206089054302		
Monloc name:	L0450 HARRISON		
Monloc type:	Well		
Monloc desc:	Not Reported		
Huc code:	03170009	Drainagearea value:	Not Reported
Drainagearea Units:	Not Reported	Contrib drainagearea:	Not Reported
Contrib drainagearea units:	Not Reported	Latitude:	30.3674198
Longitude:	-89.0978156	Sourcemap scale:	Not Reported
Horiz Acc measure:	5	Horiz Acc measure units:	seconds
Horiz Collection method:	Interpolated from map		
Horiz coord refsys:	NAD83	Vert measure val:	26.00
Vert measure units:	feet	Vertacc measure val:	10
Vert accmeasure units:	feet		
Vertcollection method:	Unknown		
Vert coord refsys:	NGVD29	Countrycode:	US
Aquifername:	Coastal lowlands aquifer system		
Formation type:	Pascagoula Formation		
Aquifer type:	Not Reported		
Construction date:	19810929	Welldepth:	850
Welldepth units:	ft	Wellholedepth:	850
Wellholedepth units:	ft		

Ground-water levels, Number of Measurements: 1

Date	Feet below Surface	Feet to Sealevel
1981-09-29	35.00	

C11
NNW
1/4 - 1/2 Mile
Higher

MS WELLS **MSC300000044574**

Fid:	44574	County nam:	HARRISON
Permit num:	Not Reported	Fip well:	047L0450
Doh number:	Not Reported	Aquifer:	PASCAGOULA
Use:	INDUSTRIAL		
Owner name:	AMERICAN LINEN SUPPLY		
Section:	09	Township:	08S
Range:	11W		
Latdd:	30.3675		
Longdd:	-89.0978		
Casing dia:	6		

Casing len:	830
Screen len:	0
Well depth:	850
Site id:	MSC300000044574

D12
NE
1/4 - 1/2 Mile
Higher

MS WELLS **MSC300000044303**

Fid:	44303	County nam:	HARRISON
Permit num:	Not Reported	Fip well:	047L0154
Doh number:	Not Reported	Aquifer:	PASCAGOULA
Use:	UNUSED		
Owner name:	US POSTAL SERVICE		
Section:	09	Township:	08S
Range:	11W		
Latdd:	30.3667		
Longdd:	-89.0925		
Casing dia:	3		
Casing len:	0		
Screen len:	0		
Well depth:	1262		
Site id:	MSC300000044303		

D13
NE
1/4 - 1/2 Mile
Higher

FED USGS **USGS40000608732**

Org. Identifier:	USGS-MS		
Formal name:	USGS Mississippi Water Science Center		
Monloc Identifier:	USGS-302200089053301		
Monloc name:	L0154 HARRISON		
Monloc type:	Well		
Monloc desc:	Not Reported		
Huc code:	03170009	Drainagearea value:	Not Reported
Drainagearea Units:	Not Reported	Contrib drainagearea:	Not Reported
Contrib drainagearea units:	Not Reported	Latitude:	30.3668643
Longitude:	-89.0925376	Sourcemap scale:	Not Reported
Horiz Acc measure:	1	Horiz Acc measure units:	seconds
Horiz Collection method:	Interpolated from map		
Horiz coord refsys:	NAD83	Vert measure val:	21.00
Vert measure units:	feet	Vertacc measure val:	.1
Vert accmeasure units:	feet		
Vertcollection method:	Level or other surveying method		
Vert coord refsys:	NGVD29	Countrycode:	US
Aquifername:	Coastal lowlands aquifer system		
Formation type:	Pascagoula Formation		
Aquifer type:	Not Reported		
Construction date:	19110101	Welldepth:	1262
Welldepth units:	ft	Wellholedepth:	Not Reported
Wellholedepth units:	Not Reported		

Ground-water levels, Number of Measurements: 297

Date	Feet below Surface	Feet to Sealevel
1996-10-30	13.60	
1996-04-24	13.08	
1995-11-28	13.78	
1994-10-18	13.72	
1994-04-20	13.09	
1994-01-20	13.31	
1992-10-15	13.06	
1991-10-22	12.58	
1990-04-18	13.30	
1989-10-03	14.29	
1988-10-20	14.40	
1987-10-15	14.65	
1986-04-23	14.01	
1984-09-13	13.08	
1984-03-29	15.14	
1983-04-20	13.31	
1982-10-27	14.24	
1981-10-21	13.85	
1980-12-17	14.95	
1980-04-15	12.49	
1979-03-06	13.23	
1978-04-11	13.33	
1977-04-20	12.55	
1976-09-02	12.59	
1976-02-06	11.85	
1975-06-11	10.82	
1974-11-06	11.10	
1974-04-03	9.78	
1973-10-24	9.46	
1973-04-24	7.93	
1972-11-29	7.99	
1972-07-11	7.34	
1972-01-13	6.56	
1971-08-12	6.62	
1971-01-06	5.88	
1970-07-22	5.97	
1970-01-07	5.50	
1969-08-20	4.20	
1969-05-15	4.89	
1968-11-22	3.96	
1968-04-10	3.69	
1967-10-03	3.12	
1967-01-11	2.29	
1966-07-29	1.90	
1966-03-31	1.66	
1965-09-30	1.36	
1965-04-13	0.85	
1964-10-21	-0.63	
1964-01-22	-2.30	
1963-01-16	-3.30	
1962-07-25	-3.80	
1962-01-31	-3.90	
1961-07-26	-5.20	
1961-01-25	-5.00	
1960-04-20	-6.00	

Date	Feet below Surface	Feet to Sealevel
1996-07-11	13.45	
1996-01-23	12.45	
1995-04-10	12.95	
1994-09-20	13.15	
1994-04-13	13.70	
1993-05-19	12.76	
1992-04-16	13.81	
1991-04-03	13.01	
1990-03-21	13.90	
1989-04-06	14.36	
1988-04-07	14.03	
1987-04-08	14.36	
1985-11-20	13.52	
1984-05-11	13.16	
1983-10-26	13.68	
1982-10-28	14.24	
1982-04-28	13.22	
1981-03-19	13.19	
1980-04-18	12.49	
1979-06-04	13.31	
1978-10-04	14.59	
1977-07-25	13.50	
1976-10-28	12.96	
1976-04-02	11.86	
1975-10-01	11.20	
1975-01-22	11.10	
1974-07-16	11.44	
1974-01-08	9.83	
1973-07-26	9.25	
1973-02-01	8.63	
1972-10-20	7.54	
1972-04-14	6.74	
1971-10-22	7.05	
1971-04-28	6.12	
1970-10-21	5.45	
1970-04-22	5.76	
1969-10-08	4.89	
1969-06-03	5.20	
1969-01-22	3.80	
1968-08-07	4.32	
1968-01-09	2.44	
1967-04-14	1.32	
1966-10-07	2.19	
1966-07-06	1.81	
1966-01-04	1.62	
1965-07-07	1.38	
1965-01-20	1.01	
1964-07-14	-1.00	
1963-04-22	-3.00	
1962-11-07	-3.40	
1962-04-17	-3.60	
1961-10-26	-4.00	
1961-04-19	-5.20	
1960-11-01	-5.20	
1959-11-01	-5.20	

Ground-water levels, continued.

Date	Feet below Surface	Feet to Sealevel
1959-07-14	-5.52	
1958-12-10	-6.40	
1958-06-04	-5.50	
1957-11-13	-6.90	
1957-06-17	-6.30	
1956-11-09	-6.90	
1956-10-15	-6.50	
1956-05-14	-7.20	
1955-08-24	-8.00	
1955-03-29	-8.50	
1955-01-18	-7.00	
1954-11-18	-7.60	
1954-09-06	-6.20	
1954-07-26	-8.00	
1954-05-05	-9.50	
1954-03-21	-9.40	
1954-01-25	-9.60	
1950-09-04	-16.50	
1950-07-19	-16.00	
1950-05-22	-16.30	
1950-03-08	-18.20	
1950-01-31	-18.50	
1949-11-12	-18.00	
1949-09-26	-17.80	
1948-12-01	-16.10	
1948-10-31	-15.00	
1948-08-23	-11.80	
1948-06-02	-12.20	
1948-04-04	-17.70	
1948-02-23	-18.30	
1947-11-30	-15.50	
1947-09-09	-12.00	
1947-07-01	-9.70	
1947-05-05	-15.70	
1947-03-07	-18.90	
1947-01-29	-18.70	
1946-11-22	-15.50	
1946-09-30	-16.50	
1946-07-08	-16.70	
1946-05-28	-17.50	
1946-03-30	-19.50	
1946-01-30	-19.70	
1945-11-12	-15.40	
1945-09-25	-10.90	
1945-07-01	-10.60	
1945-05-01	-14.20	
1945-03-04	-14.00	
1945-01-01	-14.40	
1944-11-04	-14.30	
1944-09-04	-12.50	
1944-07-17	-12.70	
1944-05-10	-20.20	
1944-03-22	-20.30	
1944-01-30	-18.90	
1943-11-15	-19.10	

Date	Feet below Surface	Feet to Sealevel
1959-03-03	-6.30	
1958-08-18	-6.70	
1958-05-14	-5.00	
1957-08-30	-7.90	
1957-03-21	-7.00	
1956-10-18	-6.50	
1956-06-19	-6.50	
1955-11-01	-7.10	
1955-06-02	-9.40	
1955-02-28	-7.70	
1954-12-22	-7.60	
1954-10-25	-7.60	
1954-08-16	-7.90	
1954-06-05	-8.10	
1954-04-25	-9.60	
1954-02-15	-9.90	
1950-10-12	-16.60	
1950-08-30	-16.00	
1950-06-11	-16.00	
1950-04-03	-18.00	
1950-02-14	-18.70	
1949-12-22	-18.40	
1949-10-05	-17.80	
1949-08-27	-17.30	
1948-11-27	-16.10	
1948-09-04	-13.40	
1948-07-04	-7.60	
1948-05-10	-17.30	
1948-03-23	-18.40	
1947-12-25	-18.00	
1947-10-31	-13.40	
1947-08-15	-11.90	
1947-06-05	-14.00	
1947-04-01	-17.90	
1947-02-01	-20.10	
1946-12-26	-17.50	
1946-10-07	-16.70	
1946-08-01	-16.30	
1946-06-02	-17.70	
1946-04-03	-20.30	
1946-02-21	-18.70	
1945-12-27	-18.70	
1945-10-15	-14.90	
1945-08-23	-10.70	
1945-06-05	-11.20	
1945-04-01	-14.50	
1945-02-06	-13.70	
1944-12-18	-13.90	
1944-10-02	-11.40	
1944-08-14	-14.00	
1944-06-04	-12.80	
1944-04-15	-20.20	
1944-02-28	-18.90	
1943-12-04	-19.10	
1943-10-06	-19.00	

Ground-water levels, continued.

Date	Feet below Surface	Feet to Sealevel
1943-09-29	-18.70	
1943-07-05	-17.90	
1943-05-13	-19.70	
1943-03-11	-20.80	
1943-01-20	-20.60	
1942-11-06	-20.50	
1942-09-28	-21.10	
1942-07-07	-22.10	
1942-05-18	-23.40	
1942-03-17	-23.70	
1942-01-01	-23.50	
1941-11-15	-21.90	
1941-09-13	-23.00	
1941-07-05	-23.10	
1941-05-05	-25.50	
1941-03-20	-23.70	
1941-01-16	-23.90	
1940-12-22	-22.80	
1940-12-10	-21.70	
1940-11-25	-23.70	
1940-11-03	-20.60	
1940-10-13	-23.80	
1940-09-30	-23.70	
1940-09-07	-19.80	
1940-08-02	-20.70	
1940-07-18	-20.60	
1940-06-07	-21.00	
1940-05-01	-24.20	
1940-04-14	-21.70	
1940-03-09	-18.60	
1940-02-09	-24.00	
1940-01-29	-16.00	
1939-12-17	-26.10	
1939-11-03	-20.60	
1939-10-09	-24.70	
1939-08-11	-20.60	
1939-07-31	-26.30	
1939-06-25	-23.00	
1939-03-15	-21.70	
1943-08-23	-17.90	
1943-06-28	-18.00	
1943-04-09	-21.20	
1943-02-10	-20.80	
1942-12-26	-20.10	
1942-10-08	-21.40	
1942-08-20	-21.70	
1942-06-04	-23.30	
1942-04-09	-23.70	
1942-02-16	-23.50	
1941-12-23	-22.20	
1941-10-02	-23.20	
1941-08-02	-22.90	
1941-06-23	-23.20	
1941-04-04	-24.00	
1941-02-13	-23.30	
1940-12-27	-24.00	
1940-12-17	-26.10	
1940-11-30	-25.80	
1940-11-15	-21.80	
1940-10-23	-20.70	
1940-10-09	-20.10	
1940-09-13	-18.60	
1940-08-15	-24.00	
1940-07-25	-23.10	
1940-06-11	-23.10	
1940-05-31	-20.90	
1940-04-23	-25.40	
1940-03-30	-24.50	
1940-02-10	-16.60	
1940-01-31	-27.10	
1939-12-22	-22.80	
1939-11-30	-25.80	
1939-10-21	-20.10	
1939-09-02	-23.70	
1939-08-01	-26.00	
1939-07-01	-22.80	
1939-06-15	-26.50	

D14
NE
1/4 - 1/2 Mile
Higher

FRDS PWS **MS0240154**

Epa region:	04	State:	MS
Pwsid:	MS0240154		
Pwsname:	HARRISON CENTRAL HIGH SCHOOL		
City served:	Not Reported	State served:	MS
Zip served:	Not Reported	Fips county:	28047
Status:	Active	Pop srvd:	1446
Pwssvcconn:	1	Source:	Groundwater
Pws type:	NTNCWS	Owner:	Local_Govt
Contact:	BENEFIELD, LARRY		
Contactor gname:	BENEFIELD, LARRY		

Contact phone:	228-539-7215	Contact address1:	11072 HWY 49
Contact address2:	Not Reported	Contact city:	GULFPORT
Contact state:	MS	Contact zip:	39503
Activity code:	A		

Facid:	32142		
Facname:	TREATMENT FACILITY TF101		
Facility type:	Treatment_plant	Activity code:	A
Treatment obj:	corrosion control	Treatment process:	inhibitor, polyphosphate
Treatment obj:	disinfection	Treatment process:	gaseous chlorination, post

Location Information:

Name:	HARRISON CENTRAL HIGH SCHOOL		
Pwstypcd:	NTNCWS	Primsrccd:	GW
Popserved:	1175		
Add1:	11072 HWY 49		
Add2:	Not Reported		
City:	GULFPORT	State:	MS
Zip:	39503	Phone:	228-832-1592
Cityserv:	Not Reported	Cntyserv:	Harrison
Stateserv:	MS	Zipserv:	Not Reported

PWS ID: MS0240154
Date Initiated: 7401 Date Deactivated: Not Reported
PWS Name: HARRISON CENTRAL HIGH SCHOOL
KENNETH J. ABSHIRE
P.O. BOX 1090
GULFPORT, MS 39502

Addressee / Facility: Other
HARRISON CENTRAL HIGH SCHOOL
STEPHEN D WITTMANN
P O BOX 6336
BILOXI, MS 39532

Facility Latitude:	30 22 01	Facility Longitude:	089 05 34
City Served:	GULFPORT		
Treatment Class:	Untreated	Population:	00001400

Violations information not reported.

ENFORCEMENT INFORMATION:

Truedate:	03/31/2009	Pwsid:	MS0240154
Pwsname:	HARRISON CENTRAL HIGH SCHOOL		
Retpopsrvd:	1667	Pwstypecod:	NTNC
Vioid:	13504	Contaminant:	0999
Viol. Type:	Monitoring and Reporting Stage 1		
Complperbe:	4/1/2004 0:00:00		
Complperen:	6/30/2004 0:00:00	Enfdate:	No Enf Action as of
Enf action:	7/8/2009 0:00:00		
Violmeasur:	Not Reported		

System Name:	HARRISON CENTRAL HIGH SCHO		
Violation Type:	MCL, Monthly (TCR)		
Contaminant:	COLIFORM (TCR)		
Compliance Period:	1998-10-09 - 1998-11-09		
Violation ID:	98V00001		
Enforcement Date:	1998-10-09	Enf. Action:	State Public Notif Requested

ENFORCEMENT INFORMATION:

System Name:	HARRISON CENTRAL HIGH SCHO		
Violation Type:	MCL, Monthly (TCR)		
Contaminant:	COLIFORM (TCR)		
Compliance Period:	1998-10-09 - 1998-11-09		
Violation ID:	98V00001		
Enforcement Date:	1998-10-16	Enf. Action:	State Public Notif Received

CONTACT INFORMATION:

Name:	HARRISON CENTRAL HIGH SCHOOL	Population:	1667
Contact:	DAVIS, COOPER	Phone:	Not Reported
Address:	11072 HWY 49		
Address 2:	GULFPORT		
	MS, 39 228-8		

E15
North
1/4 - 1/2 Mile
Higher

FED USGS **USGS40000608790**

Org. Identifier:	USGS-MS		
Formal name:	USGS Mississippi Water Science Center		
Monloc Identifier:	USGS-302206089054301		
Monloc name:	L0169 HARRISON		
Monloc type:	Well		
Monloc desc:	Not Reported		
Huc code:	03170009	Drainagearea value:	Not Reported
Drainagearea Units:	Not Reported	Contrib drainagearea:	Not Reported
Contrib drainagearea units:	Not Reported	Latitude:	30.3685309
Longitude:	-89.0953156	Sourcemap scale:	Not Reported
Horiz Acc measure:	5	Horiz Acc measure units:	seconds
Horiz Collection method:	Interpolated from map		
Horiz coord refsys:	NAD83	Vert measure val:	11.00
Vert measure units:	feet	Vertacc measure val:	.5
Vert accmeasure units:	feet		
Vertcollection method:	Level or other surveying method		
Vert coord refsys:	NGVD29	Countrycode:	US
Aquifername:	Coastal lowlands aquifer system		
Formation type:	Graham Ferry Formation		
Aquifer type:	Not Reported		
Construction date:	19350101	Welldepth:	890
Welldepth units:	ft	Wellholedepth:	Not Reported
Wellholedepth units:	Not Reported		

Ground-water levels, Number of Measurements: 4

Date	Feet below Surface	Feet to Sealevel	Date	Feet below Surface	Feet to Sealevel
1982-10-27	15.92		1979-06-05	7.43	
1956-06-20	18.20		1939-03-14	38.70	

E16
North
1/4 - 1/2 Mile
Higher

MS WELLS **MSC300000044314**

Fid:	44314	County nam:	HARRISON
Permit num:	Not Reported	Fip well:	047L0169
Doh number:	Not Reported	Aquifer:	GRAHAM FERRY
Use:	UNUSED		
Owner name:	GULFPORT PORT		
Section:	04	Township:	08S
Range:	11W		
Latdd:	30.3686		
Longdd:	-89.0953		
Casing dia:	6		
Casing len:	0		
Screen len:	0		
Well depth:	890		
Site id:	MSC300000044314		

F17
NNW
1/4 - 1/2 Mile
Higher

MS WELLS **MSP300000000094**

Cnty:	47	Aquifer:	PCGLU
Latn:	302209	Longn:	890551
Use 1:	MU	Source:	UPPER PASCAGOULA AQUIFER
Depth:	821		
Ownname:	GULFPORT, CITY OF		
Applname:	GULFPORT, CITY OF		
Site id:	MSP300000000094		

F18
NNW
1/4 - 1/2 Mile
Higher

MS WELLS **MSC300000044158**

Fid:	44158	County nam:	HARRISON
Permit num:	Not Reported	Fip well:	047L0002
Doh number:	0240003-03	Aquifer:	LOWER GRAHAM FERRY
Use:	PUBLIC SUPPLY		
Owner name:	GULFPORT, CITY OF		
Section:	04	Township:	08S
Range:	11W		
Latdd:	30.3694		
Longdd:	-89.0978		
Casing dia:	16		
Casing len:	750		
Screen len:	0		
Well depth:	821		
Site id:	MSC300000044158		

F19
NNW
1/4 - 1/2 Mile
Higher

FED USGS **USGS40000608899**

GEOCHECK® - PHYSICAL SETTING SOURCE MAP FINDINGS

Org. Identifier:	USGS-MS		
Formal name:	USGS Mississippi Water Science Center		
Monloc Identifier:	USGS-302220089055401		
Monloc name:	L0002 HARRISON		
Monloc type:	Well		
Monloc desc:	Not Reported		
Huc code:	03170009	Drainagearea value:	Not Reported
Drainagearea Units:	Not Reported	Contrib drainagearea:	Not Reported
Contrib drainagearea units:	Not Reported	Latitude:	30.3695083
Longitude:	-89.097675	Sourcemap scale:	Not Reported
Horiz Acc measure:	.1	Horiz Acc measure units:	seconds
Horiz Collection method:	Differentially corrected Global Positioning System (DGPS)		
Horiz coord refsys:	NAD83	Vert measure val:	22.
Vert measure units:	feet	Vertacc measure val:	10
Vert accmeasure units:	feet		
Vertcollection method:	Interpolated from topographic map		
Vert coord refsys:	NGVD29	Countrycode:	US
Aquifername:	Coastal lowlands aquifer system		
Formation type:	Pascagoula Formation		
Aquifer type:	Not Reported		
Construction date:	19640101	Welldepth:	815
Welldepth units:	ft	Wellholedepth:	Not Reported
Wellholedepth units:	Not Reported		

Ground-water levels, Number of Measurements: 65

Date	Feet below Surface	Feet to Sealevel	Date	Feet below Surface	Feet to Sealevel
1986-12-30	36.88				
Note: The site had been pumped recently.					
1986-11-26	49.17				
Note: The site had been pumped recently.					
1986-10-30	50.87				
Note: The site had been pumped recently.					
1986-09-30	48.42				
Note: The site had been pumped recently.					
1986-06-27	37.38				
Note: The site had been pumped recently.					
1986-05-29	49.16				
Note: The site had been pumped recently.					
1986-04-28	45.61				
Note: The site had been pumped recently.					
1986-03-27	45.08				
Note: The site had been pumped recently.					
1986-02-27	46.55				
Note: The site had been pumped recently.					
1986-01-29	47.04				
Note: The site had been pumped recently.					
1985-12-30	52.89				
Note: The site had been pumped recently.					
1985-11-26	46.71				
Note: The site had been pumped recently.					
1985-10-30	45.07				
Note: The site had been pumped recently.					
1985-09-25	46.73				
Note: The site had been pumped recently.					
1985-08-28	41.11				
Note: The site had been pumped recently.					
1985-07-30	47.80				
Note: The site had been pumped recently.					

Ground-water levels, continued.

Date	Feet below Surface	Feet to Sealevel
1985-06-26	40.22	
Note: The site had been pumped recently.		
1985-05-31	54.72	
Note: The site had been pumped recently.		
1985-04-29	32.03	
Note: The site had been pumped recently.		
1985-02-27	51.12	
Note: The site had been pumped recently.		
1985-01-28	44.43	
Note: The site had been pumped recently.		
1984-12-19	47.78	
Note: The site had been pumped recently.		
1984-11-29	35.28	
Note: The site had been pumped recently.		
1984-10-30	36.82	
Note: The site had been pumped recently.		
1984-09-27	36.48	
Note: The site had been pumped recently.		
1984-08-30	37.29	
Note: The site had been pumped recently.		
1984-07-31	37.82	
Note: The site had been pumped recently.		
1984-06-29	35.63	
Note: The site had been pumped recently.		
1984-05-30	49.86	
Note: The site had been pumped recently.		
1984-04-27	49.31	
Note: The site had been pumped recently.		
1984-03-28	84.55	
Note: The site had been pumped recently.		
1984-02-27	51.36	
Note: The site had been pumped recently.		
1984-01-30	50.75	
Note: The site had been pumped recently.		
1983-12-29	47.91	
Note: The site had been pumped recently.		
1983-11-30	48.52	
Note: The site had been pumped recently.		
1983-03-31	46.05	
Note: The site had been pumped recently.		
1983-02-24	44.64	
Note: The site had been pumped recently.		
1983-01-28	44.36	
Note: The site had been pumped recently.		
1982-11-29	48.46	
Note: The site had been pumped recently.		
1982-11-09	50.97	
Note: The site had been pumped recently.		
1982-09-29	51.63	
Note: The site had been pumped recently.		
1982-08-30	51.00	
Note: The site had been pumped recently.		
1982-07-26	47.42	
Note: The site had been pumped recently.		
1982-06-29	50.88	
Note: The site had been pumped recently.		

Date	Feet below Surface	Feet to Sealevel

Ground-water levels, continued.

Date	Feet below Surface	Feet to Sealevel
1982-05-27	50.02	
Note: The site had been pumped recently.		
1982-04-30	48.52	
Note: The site had been pumped recently.		
1982-03-31	48.18	
Note: The site had been pumped recently.		
1982-02-25	47.51	
Note: The site had been pumped recently.		
1982-01-27	46.76	
Note: The site had been pumped recently.		
1981-12-28	49.21	
Note: The site had been pumped recently.		
1981-10-29	49.00	
Note: The site had been pumped recently.		
1981-09-24	48.50	
Note: The site had been pumped recently.		
1981-07-30	48.40	
Note: The site had been pumped recently.		
1981-06-24	56.10	
Note: The site had been pumped recently.		
1981-05-26	44.75	
Note: The site had been pumped recently.		
1981-04-24	41.47	
Note: The site had been pumped recently.		
1981-03-26	35.60	
Note: The site had been pumped recently.		
1980-12-29	25.35	
Note: The site had been pumped recently.		
1980-12-28	47.06	
Note: The site had been pumped recently.		
1980-08-19	42.72	
Note: The site had been pumped recently.		
1979-06-05	47.95	
Note: The site had been pumped recently.		
1969-11-03	15.49	
Note: The site had been pumped recently.		
1969-05-28	22.33	
Note: The site had been pumped recently.		
1968-09-12	18.42	
Note: The site had been pumped recently.		
1964-10-01	8.00	

G20
ESE
1/4 - 1/2 Mile
Lower

MS WELLS **MSC300000044315**

Fid:	44315	County nam:	HARRISON
Permit num:	Not Reported	Fip well:	047L0171
Doh number:	Not Reported	Aquifer:	GRAHAM FERRY
Use:	OTHER		
Owner name:	GULFPORT PORT		
Section:	04	Township:	08S
Range:	11W		
Latdd:	30.3614		
Longdd:	-89.0903		
Casing dia:	0		

Casing len:	0
Screen len:	0
Well depth:	730
Site id:	MSC300000044315

G21
ESE
1/4 - 1/2 Mile
Lower

FED USGS **USGS40000608593**

Org. Identifier:	USGS-MS		
Formal name:	USGS Mississippi Water Science Center		
Monloc Identifier:	USGS-302140089052501		
Monloc name:	L0171 HARRISON		
Monloc type:	Well		
Monloc desc:	Not Reported		
Huc code:	03170009	Drainagearea value:	Not Reported
Drainagearea Units:	Not Reported	Contrib drainagearea:	Not Reported
Contrib drainagearea units:	Not Reported	Latitude:	30.3613089
Longitude:	-89.0903153	Sourcemap scale:	Not Reported
Horiz Acc measure:	10	Horiz Acc measure units:	seconds
Horiz Collection method:	Interpolated from map		
Horiz coord refsys:	NAD83	Vert measure val:	7.00
Vert measure units:	feet	Vertacc measure val:	.5
Vert accmeasure units:	feet		
Vertcollection method:	Level or other surveying method		
Vert coord refsys:	NGVD29	Countrycode:	US
Aquifername:	Coastal lowlands aquifer system		
Formation type:	Graham Ferry Formation		
Aquifer type:	Not Reported		
Construction date:	Not Reported	Welldepth:	730
Welldepth units:	ft	Wellholedepth:	Not Reported
Wellholedepth units:	Not Reported		

Ground-water levels, Number of Measurements: 1

Date	Feet below Surface	Feet to Sealevel
1939-03-01	-40.00	

22
NNW
1/4 - 1/2 Mile
Higher

MS WELLS **MSH300000000074**

Wellid:	240003-03	Name:	CITY OF GULFPORT
Latn:	302214	Longn:	890554
Type 1:	C	Cnty:	HARRISON
Fips:	47	Region:	1
Coname:	Harrison	Site id:	MSH300000000074

23
ESE
1/2 - 1 Mile
Lower

FED USGS **USGS40000608646**

Org. Identifier:	USGS-MS		
Formal name:	USGS Mississippi Water Science Center		
Monloc Identifier:	USGS-302145089051501		
Monloc name:	L0191 HARRISON		
Monloc type:	Well		
Monloc desc:	Not Reported		
Huc code:	03170009	Drainagearea value:	Not Reported
Drainagearea Units:	Not Reported	Contrib drainagearea:	Not Reported
Contrib drainagearea units:	Not Reported	Latitude:	30.3626978
Longitude:	-89.0875374	Sourcemap scale:	Not Reported
Horiz Acc measure:	1	Horiz Acc measure units:	minutes
Horiz Collection method:	Interpolated from map		
Horiz coord refsys:	NAD83	Vert measure val:	7.00
Vert measure units:	feet	Vertacc measure val:	5.
Vert accmeasure units:	feet		
Vertcollection method:	Interpolated from topographic map		
Vert coord refsys:	NGVD29	Countrycode:	US
Aquifername:	Coastal lowlands aquifer system		
Formation type:	Graham Ferry Formation		
Aquifer type:	Not Reported		
Construction date:	19690101	Welldepth:	675
Welldepth units:	ft	Wellholedepth:	Not Reported
Wellholedepth units:	Not Reported		

Ground-water levels, Number of Measurements: 1

Date	Feet below Surface	Feet to Sealevel
1969-01-01	-10.00	

H24
NE
1/2 - 1 Mile
Higher

FED USGS **USGS40000608813**

Org. Identifier:	USGS-MS		
Formal name:	USGS Mississippi Water Science Center		
Monloc Identifier:	USGS-302209089052201		
Monloc name:	L0694 HARRISON		
Monloc type:	Well		
Monloc desc:	Not Reported		
Huc code:	03170009	Drainagearea value:	Not Reported
Drainagearea Units:	Not Reported	Contrib drainagearea:	Not Reported
Contrib drainagearea units:	Not Reported	Latitude:	30.3693643
Longitude:	-89.089482	Sourcemap scale:	Not Reported
Horiz Acc measure:	5	Horiz Acc measure units:	seconds
Horiz Collection method:	Interpolated from map		
Horiz coord refsys:	NAD83	Vert measure val:	22.
Vert measure units:	feet	Vertacc measure val:	5
Vert accmeasure units:	feet		
Vertcollection method:	Interpolated from topographic map		
Vert coord refsys:	NGVD29	Countrycode:	US
Aquifername:	Not Reported		
Formation type:	Not Reported		

Aquifer type:	Not Reported		
Construction date:	19940303	Welldepth:	Not Reported
Welldepth units:	Not Reported	Wellholedepth:	850
Wellholedepth units:	ft		

Ground-water levels, Number of Measurements: 0

I25
West
1/2 - 1 Mile
Higher

MS WELLS **MSC300000044838**

Fid:	44838	County nam:	HARRISON
Permit num:	Not Reported	Fip well:	047L0728
Doh number:	0240003-14	Aquifer:	UPPER PASCAGOULA
Use:	PUBLIC SUPPLY		
Owner name:	ISLAND VIEW CASINO GULFSIDE CASINO PARTNERS		
Section:	08	Township:	08S
Range:	11W		
Latdd:	30.3647		
Longdd:	-89.1044		
Casing dia:	16		
Casing len:	1776		
Screen len:	60		
Well depth:	1840		
Site id:	MSC300000044838		

J26
NNE
1/2 - 1 Mile
Higher

FED USGS **USGS40000608851**

Org. Identifier:	USGS-MS		
Formal name:	USGS Mississippi Water Science Center		
Monloc Identifier:	USGS-302215089053101		
Monloc name:	L0152 HARRISON		
Monloc type:	Well		
Monloc desc:	Not Reported		
Huc code:	03170009	Drainagearea value:	Not Reported
Drainagearea Units:	Not Reported	Contrib drainagearea:	Not Reported
Contrib drainagearea units:	Not Reported	Latitude:	30.3710309
Longitude:	-89.0919821	Sourcemap scale:	Not Reported
Horiz Acc measure:	10	Horiz Acc measure units:	seconds
Horiz Collection method:	Interpolated from map		
Horiz coord refsys:	NAD83	Vert measure val:	27.00
Vert measure units:	feet	Vertacc measure val:	.5
Vert accmeasure units:	feet		
Vertcollection method:	Level or other surveying method		
Vert coord refsys:	NGVD29	Countrycode:	US
Aquifername:	Coastal lowlands aquifer system		
Formation type:	Graham Ferry Formation		
Aquifer type:	Not Reported		
Construction date:	19040101	Welldepth:	862
Welldepth units:	ft	Wellholedepth:	Not Reported
Wellholedepth units:	Not Reported		

Ground-water levels, Number of Measurements: 1

Date	Feet below Surface	Feet to Sealevel
1904-01-01	-60.00	

H27
NE
1/2 - 1 Mile
Higher

MS WELLS **MSC300000044805**

Fid:	44805	County nam:	HARRISON
Permit num:	Not Reported	Fip well:	047L0694
Doh number:	Not Reported	Aquifer:	Not Reported
Use:	Not Reported		
Owner name:	GULFPORT, CITY OF		
Section:	04	Township:	08S
Range:	11W		
Latdd:	30.3694		
Longdd:	-89.0894		
Casing dia:	0		
Casing len:	0		
Screen len:	0		
Well depth:	0		
Site id:	MSC300000044805		

I28
West
1/2 - 1 Mile
Higher

FED USGS **USGS40000608704**

Org. Identifier:	USGS-MS		
Formal name:	USGS Mississippi Water Science Center		
Monloc Identifier:	USGS-302154089061601		
Monloc name:	L0728 HARRISON		
Monloc type:	Well		
Monloc desc:	Not Reported		
Huc code:	03170009	Drainagearea value:	Not Reported
Drainagearea Units:	Not Reported	Contrib drainagearea:	Not Reported
Contrib drainagearea units:	Not Reported	Latitude:	30.3651975
Longitude:	-89.1044825	Sourcemap scale:	Not Reported
Horiz Acc measure:	5	Horiz Acc measure units:	seconds
Horiz Collection method:	Interpolated from map		
Horiz coord refsys:	NAD83	Vert measure val:	7.
Vert measure units:	feet	Vertacc measure val:	5
Vert accmeasure units:	feet		
Vertcollection method:	Interpolated from topographic map		
Vert coord refsys:	NGVD29	Countrycode:	US
Aquifername:	Coastal lowlands aquifer system		
Formation type:	Hattiesburg Formation		
Aquifer type:	Not Reported		
Construction date:	19990212	Welldepth:	1840
Welldepth units:	ft	Wellholedepth:	1879
Wellholedepth units:	ft		

Ground-water levels, Number of Measurements: 0

Map ID Direction Distance Elevation	Database	EDR ID Number
J29 **NNE** **1/2 - 1 Mile** **Higher**	**MS WELLS**	**MSC300000044301**

Fid:	44301	County nam:	HARRISON
Permit num:	Not Reported	Fip well:	047L0152
Doh number:	Not Reported	Aquifer:	GRAHAM FERRY
Use:	UNUSED		
Owner name:	GULFPORT, CITY OF		
Section:	04	Township:	08S
Range:	11W		
Latdd:	30.3711		
Longdd:	-89.0919		
Casing dia:	8		
Casing len:	0		
Screen len:	0		
Well depth:	862		
Site id:	MSC300000044301		

J30 **NNE** **1/2 - 1 Mile** **Higher**	**FED USGS**	**USGS40000608850**

Org. Identifier:	USGS-MS		
Formal name:	USGS Mississippi Water Science Center		
Monloc Identifier:	USGS-302215089053001		
Monloc name:	L0151 HARRISON		
Monloc type:	Well		
Monloc desc:	Not Reported		
Huc code:	03170009	Drainagearea value:	Not Reported
Drainagearea Units:	Not Reported	Contrib drainagearea:	Not Reported
Contrib drainagearea units:	Not Reported	Latitude:	30.3710309
Longitude:	-89.0917043	Sourcemap scale:	Not Reported
Horiz Acc measure:	10	Horiz Acc measure units:	seconds
Horiz Collection method:	Interpolated from map		
Horiz coord refsys:	NAD83	Vert measure val:	25.00
Vert measure units:	feet	Vertacc measure val:	.5
Vert accmeasure units:	feet		
Vertcollection method:	Level or other surveying method		
Vert coord refsys:	NGVD29	Countrycode:	US
Aquifername:	Coastal lowlands aquifer system		
Formation type:	Pascagoula Formation		
Aquifer type:	Not Reported		
Construction date:	19210101	Welldepth:	1244
Welldepth units:	ft	Wellholedepth:	Not Reported
Wellholedepth units:	Not Reported		

Ground-water levels, Number of Measurements: 0

J31 **NNE** **1/2 - 1 Mile** **Higher**	**MS WELLS**	**MSC300000044300**

Fid:	44300	County nam:	HARRISON
Permit num:	Not Reported	Fip well:	047L0151
Doh number:	Not Reported	Aquifer:	PASCAGOULA
Use:	UNUSED		
Owner name:	GULFPORT, CITY OF		
Section:	04	Township:	08S
Range:	11W		
Latdd:	30.3711		
Longdd:	-89.0917		
Casing dia:	10		
Casing len:	0		
Screen len:	0		
Well depth:	1244		
Site id:	MSC300000044300		

J32
NNE
1/2 - 1 Mile
Higher

FED USGS **USGS40000608883**

Org. Identifier:	USGS-MS		
Formal name:	USGS Mississippi Water Science Center		
Monloc Identifier:	USGS-302218089053001		
Monloc name:	L0140 HARRISON		
Monloc type:	Well		
Monloc desc:	Not Reported		
Huc code:	03170009	Drainagearea value:	Not Reported
Drainagearea Units:	Not Reported	Contrib drainagearea:	Not Reported
Contrib drainagearea units:	Not Reported	Latitude:	30.3718642
Longitude:	-89.0917043	Sourcemap scale:	Not Reported
Horiz Acc measure:	10	Horiz Acc measure units:	seconds
Horiz Collection method:	Interpolated from map		
Horiz coord refsys:	NAD83	Vert measure val:	25.00
Vert measure units:	feet	Vertacc measure val:	.5
Vert accmeasure units:	feet		
Vertcollection method:	Level or other surveying method		
Vert coord refsys:	NGVD29	Countrycode:	US
Aquifername:	Coastal lowlands aquifer system		
Formation type:	Pascagoula Formation		
Aquifer type:	Not Reported		
Construction date:	19150101	Welldepth:	960
Welldepth units:	ft	Wellholedepth:	Not Reported
Wellholedepth units:	Not Reported		

Ground-water levels, Number of Measurements: 1

Date	Feet below Surface	Feet to Sealevel
1939-03-01	5.90	

J33
NNE
1/2 - 1 Mile
Higher

MS WELLS **MSC300000044290**

Fid:	44290	County nam:	HARRISON
Permit num:	Not Reported	Fip well:	047L0140
Doh number:	Not Reported	Aquifer:	PASCAGOULA
Use:	UNUSED		
Owner name:	GULFPORT, CITY OF		
Section:	04	Township:	08S
Range:	11W		
Latdd:	30.3719		
Longdd:	-89.0917		
Casing dia:	4		
Casing len:	0		
Screen len:	0		
Well depth:	960		
Site id:	MSC300000044290		

34
NNW
1/2 - 1 Mile
Higher

MS WELLS **MSU300000000042**

Latn:	302220	Longn:	890554
Fips:	47	Local no:	L002
Use 1:	P	Aquifer:	121GRMF
Depth:	815	Site id:	MSU300000000042

K35
NNE
1/2 - 1 Mile
Higher

FED USGS **USGS40000608882**

Org. Identifier:	USGS-MS		
Formal name:	USGS Mississippi Water Science Center		
Monloc Identifier:	USGS-302218089052601		
Monloc name:	L0153 HARRISON		
Monloc type:	Well		
Monloc desc:	Not Reported		
Huc code:	03170009	Drainagearea value:	Not Reported
Drainagearea Units:	Not Reported	Contrib drainagearea:	Not Reported
Contrib drainagearea units:	Not Reported	Latitude:	30.3718642
Longitude:	-89.0905932	Sourcemap scale:	Not Reported
Horiz Acc measure:	10	Horiz Acc measure units:	seconds
Horiz Collection method:	Interpolated from map		
Horiz coord refsys:	NAD83	Vert measure val:	29.00
Vert measure units:	feet	Vertacc measure val:	.5
Vert accmeasure units:	feet		
Vertcollection method:	Level or other surveying method		
Vert coord refsys:	NGVD29	Countrycode:	US
Aquifername:	Coastal lowlands aquifer system		
Formation type:	Graham Ferry Formation		
Aquifer type:	Not Reported		
Construction date:	19000101	Welldepth:	900
Welldepth units:	ft	Wellholedepth:	Not Reported
Wellholedepth units:	Not Reported		

Ground-water levels, Number of Measurements: 1

Date	Feet below Surface	Feet to Sealevel
1939-03-01	-7.00	

K36
NNE
1/2 - 1 Mile
Higher

MS WELLS **MSC300000044302**

Fid:	44302	County nam:	HARRISON
Permit num:	Not Reported	Fip well:	047L0153
Doh number:	Not Reported	Aquifer:	GRAHAM FERRY
Use:	UNUSED		
Owner name:	GULFPORT, CITY OF		
Section:	04	Township:	08S
Range:	11W		
Latdd:	30.3719		
Longdd:	-89.0906		
Casing dia:	10		
Casing len:	0		
Screen len:	0		
Well depth:	900		
Site id:	MSC300000044302		

L37
NE
1/2 - 1 Mile
Higher

MS WELLS **MSPR30000000996**

Latn:	302210	Longn:	890515
Local no:	L289	Use 1:	H
Aquifer:	121CRNL	Depth:	30
County:	HARRISON	Fips:	47
Site id:	MSPR30000000996		

L38
NE
1/2 - 1 Mile
Higher

FED USGS **USGS40000608818**

Org. Identifier:	USGS-MS		
Formal name:	USGS Mississippi Water Science Center		
Monloc Identifier:	USGS-302210089051501		
Monloc name:	L0289 HARRISON		
Monloc type:	Well		
Monloc desc:	Not Reported		
Huc code:	03170009	Drainagearea value:	Not Reported
Drainagearea Units:	Not Reported	Contrib drainagearea:	Not Reported
Contrib drainagearea units:	Not Reported	Latitude:	30.3696421
Longitude:	-89.0875375	Sourcemap scale:	Not Reported

Horiz Acc measure:	10	Horiz Acc measure units:	seconds
Horiz Collection method:	Interpolated from map		
Horiz coord refsys:	NAD83	Vert measure val:	25.00
Vert measure units:	feet	Vertacc measure val:	5.
Vert accmeasure units:	feet		
Vertcollection method:	Interpolated from topographic map		
Vert coord refsys:	NGVD29	Countrycode:	US
Aquifername:	Coastal lowlands aquifer system		
Formation type:	Citronelle Formation		
Aquifer type:	Not Reported		
Construction date:	19690101	Welldepth:	30
Welldepth units:	ft	Wellholedepth:	Not Reported
Wellholedepth units:	Not Reported		

Ground-water levels, Number of Measurements: 1

Date	Feet below Surface	Feet to Sealevel
1969-04-01	4.00	

L39
NE
1/2 - 1 Mile
Higher

MS WELLS **MSC300000044425**

Fid:	44425	County nam:	HARRISON
Permit num:	Not Reported	Fip well:	047L0289
Doh number:	Not Reported	Aquifer:	CITRONELLE
Use:	DOMESTIC		
Owner name:	FAYARD, MARGARET		
Section:	09	Township:	07S
Range:	11W		
Latdd:	30.3697		
Longdd:	-89.0875		
Casing dia:	1		
Casing len:	0		
Screen len:	0		
Well depth:	30		
Site id:	MSC300000044425		

M40
North
1/2 - 1 Mile
Higher

FED USGS **USGS40000608922**

Org. Identifier:	USGS-MS		
Formal name:	USGS Mississippi Water Science Center		
Monloc Identifier:	USGS-302223089054101		
Monloc name:	L0425 HARRISON		
Monloc type:	Well		
Monloc desc:	Not Reported		
Huc code:	03170009	Drainagearea value:	Not Reported
Drainagearea Units:	Not Reported	Contrib drainagearea:	Not Reported
Contrib drainagearea units:	Not Reported	Latitude:	30.3732531
Longitude:	-89.09476	Sourcemap scale:	Not Reported

Horiz Acc measure:	5	Horiz Acc measure units:	seconds
Horiz Collection method:	Interpolated from map		
Horiz coord refsys:	NAD83	Vert measure val:	25.
Vert measure units:	feet	Vertacc measure val:	10
Vert accmeasure units:	feet		
Vertcollection method:	Unknown		
Vert coord refsys:	NGVD29	Countrycode:	US
Aquifername:	Not Reported		
Formation type:	Not Reported		
Aquifer type:	Not Reported		
Construction date:	19770628	Welldepth:	Not Reported
Welldepth units:	Not Reported	Wellholedepth:	996
Wellholedepth units:	ft		

Ground-water levels, Number of Measurements: 0

M41
North
1/2 - 1 Mile
Higher

MS WELLS **MSC300000044553**

Fid:	44553	County nam:	HARRISON
Permit num:	Not Reported	Fip well:	047L0425
Doh number:	Not Reported	Aquifer:	Not Reported
Use:	UNUSED		
Owner name:	GULFPORT, CITY OF		
Section:	04	Township:	08S
Range:	11W		
Latdd:	30.3733		
Longdd:	-89.0947		
Casing dia:	0		
Casing len:	0		
Screen len:	0		
Well depth:	0		
Site id:	MSC300000044553		

N42
NW
1/2 - 1 Mile
Higher

MS WELLS **MSC300000044621**

Fid:	44621	County nam:	HARRISON
Permit num:	Not Reported	Fip well:	047L0497
Doh number:	Not Reported	Aquifer:	CITRONELLE
Use:	DOMESTIC		
Owner name:	GARETT, JIMMY		
Section:	05	Township:	08S
Range:	11W		
Latdd:	30.3708		
Longdd:	-89.1033		
Casing dia:	2		
Casing len:	20		
Screen len:	0		
Well depth:	30		
Site id:	MSC300000044621		

Map ID Direction Distance Elevation	Database	EDR ID Number
N43 **NW** **1/2 - 1 Mile** **Higher**	**FED USGS**	**USGS40000608838**

Org. Identifier:	USGS-MS		
Formal name:	USGS Mississippi Water Science Center		
Monloc Identifier:	USGS-302214089061201		
Monloc name:	L0497 HARRISON		
Monloc type:	Well		
Monloc desc:	Not Reported		
Huc code:	03170009	Drainagearea value:	Not Reported
Drainagearea Units:	Not Reported	Contrib drainagearea:	Not Reported
Contrib drainagearea units:	Not Reported	Latitude:	30.370753
Longitude:	-89.1033715	Sourcemap scale:	Not Reported
Horiz Acc measure:	5	Horiz Acc measure units:	seconds
Horiz Collection method:	Interpolated from map		
Horiz coord refsys:	NAD83	Vert measure val:	10.00
Vert measure units:	feet	Vertacc measure val:	10
Vert accmeasure units:	feet		
Vertcollection method:	Unknown		
Vert coord refsys:	NGVD29	Countrycode:	US
Aquifername:	Coastal lowlands aquifer system		
Formation type:	Citronelle Formation		
Aquifer type:	Not Reported		
Construction date:	19770516	Welldepth:	30
Welldepth units:	ft	Wellholedepth:	30
Wellholedepth units:	ft		

Ground-water levels, Number of Measurements: 1

Date	Feet below Surface	Feet to Sealevel
1977-05-16	4.00	

N44 **NW** **1/2 - 1 Mile** **Higher**	**MS WELLS**	**MSPR30000001005**

Latn:	302214	Longn:	890612
Local no:	L497	Use 1:	H
Aquifer:	121CRNL	Depth:	30
County:	HARRISON	Fips:	47
Site id:	MSPR30000001005		

O45 **SE** **1/2 - 1 Mile** **Lower**	**MS WELLS**	**MSC300000044316**

Fid:	44316	County nam:	HARRISON
Permit num:	Not Reported	Fip well:	047L0172
Doh number:	Not Reported	Aquifer:	GRAHAM FERRY
Use:	UNUSED		
Owner name:	GULFPORT HARBOR		
Section:	09	Township:	08S
Range:	11W		
Latdd:	30.3575		
Longdd:	-89.0881		
Casing dia:	4		
Casing len:	0		
Screen len:	0		
Well depth:	800		
Site id:	MSC300000044316		

O46
SE
1/2 - 1 Mile
Lower

FED USGS **USGS40000608507**

Org. Identifier:	USGS-MS		
Formal name:	USGS Mississippi Water Science Center		
Monloc Identifier:	USGS-302127089051901		
Monloc name:	L0172 HARRISON		
Monloc type:	Well		
Monloc desc:	Not Reported		
Huc code:	03170009	Drainagearea value:	Not Reported
Drainagearea Units:	Not Reported	Contrib drainagearea:	Not Reported
Contrib drainagearea units:	Not Reported	Latitude:	30.3574201
Longitude:	-89.0880929	Sourcemap scale:	Not Reported
Horiz Acc measure:	1	Horiz Acc measure units:	seconds
Horiz Collection method:	Interpolated from map		
Horiz coord refsys:	NAD83	Vert measure val:	10.00
Vert measure units:	feet	Vertacc measure val:	.1
Vert accmeasure units:	feet		
Vertcollection method:	Level or other surveying method		
Vert coord refsys:	NGVD29	Countrycode:	US
Aquifername:	Coastal lowlands aquifer system		
Formation type:	Graham Ferry Formation		
Aquifer type:	Not Reported		
Construction date:	19160101	Welldepth:	800
Welldepth units:	ft	Wellholedepth:	Not Reported
Wellholedepth units:	Not Reported		

Ground-water levels, Number of Measurements: 68

Date	Feet below Surface	Feet to Sealevel	Date	Feet below Surface	Feet to Sealevel
1982-10-28	20.39		1978-04-11	5.38	
1977-04-20	5.07		1974-11-06	5.80	
1974-07-16	5.00		1973-10-24	2.10	
1973-07-26	4.80		1973-04-24	-0.35	
1973-02-01	-0.06		1972-11-29	2.00	
1972-10-20	-3.20		1972-07-11	0.60	
1972-04-14	-8.60		1972-01-13	-7.00	
1971-10-22	-5.00		1971-04-28	-8.00	
1971-01-05	-13.00		1970-10-21	-12.00	
1970-07-22	-3.00		1970-04-22	-9.00	

Ground-water levels, continued.

Date	Feet below Surface	Feet to Sealevel	Date	Feet below Surface	Feet to Sealevel
1970-01-07	-6.00		1969-10-08	-4.50	
1969-08-20	-4.50		1969-06-03	-5.00	
1969-05-15	-9.00		1968-11-22	-7.00	
1968-08-07	-6.00		1968-04-10	-13.00	
1968-01-09	-12.50		1967-10-03	-10.70	
1967-04-19	-13.00		1967-01-11	-13.00	
1966-10-07	-11.00		1966-07-06	-11.00	
1966-03-31	-14.00		1966-01-04	-14.00	
1965-09-30	-9.00		1965-04-13	-12.10	
1965-01-20	-12.10		1964-10-20	-14.50	
1964-07-14	-13.00		1964-05-22	-20.50	
1964-01-22	-18.00		1963-10-21	-16.50	
1963-07-24	-16.30		1963-04-22	-20.10	
1963-01-16	-14.90		1962-11-07	-18.70	
1962-07-25	-16.60		1962-04-18	-20.00	
1962-01-31	-15.80		1961-10-26	-18.20	
1961-07-26	-19.00		1961-04-19	-21.50	
1961-01-25	-20.60		1960-11-01	-19.00	
1960-04-20	-18.00		1959-07-14	-22.00	
1959-03-05	-21.20		1958-12-10	-23.50	
1958-08-18	-22.40		1958-08-01	-19.00	
1957-11-12	-24.00		1957-06-17	-15.50	
1956-11-09	-18.10		1956-10-18	-24.00	
1956-08-23	-21.80		1956-06-20	-23.20	

N47
NW
1/2 - 1 Mile
Higher

MS WELLS **MSPR30000001024**

Latn:	302217	Longn:	890614
Local no:	L621	Use 1:	H
Aquifer:	121CRNL	Depth:	30
County:	HARRISON	Fips:	47
Site id:	MSPR30000001024		

N48
NW
1/2 - 1 Mile
Higher

FED USGS **USGS40000608873**

Org. Identifier:	USGS-MS		
Formal name:	USGS Mississippi Water Science Center		
Monloc Identifier:	USGS-302217089061401		
Monloc name:	L0621 HARRISON		
Monloc type:	Well		
Monloc desc:	Not Reported		
Huc code:	03170009	Drainagearea value:	Not Reported
Drainagearea Units:	Not Reported	Contrib drainagearea:	Not Reported
Contrib drainagearea units:	Not Reported	Latitude:	30.3715863
Longitude:	-89.103927	Sourcemap scale:	Not Reported

Horiz Acc measure:	5	Horiz Acc measure units:	seconds
Horiz Collection method:	Interpolated from map		
Horiz coord refsys:	NAD83	Vert measure val:	25.0
Vert measure units:	feet	Vertacc measure val:	10
Vert accmeasure units:	feet		
Vertcollection method:	Unknown		
Vert coord refsys:	NGVD29	Countrycode:	US
Aquifername:	Coastal lowlands aquifer system		
Formation type:	Citronelle Formation		
Aquifer type:	Not Reported		
Construction date:	19830331	Welldepth:	30
Welldepth units:	ft	Wellholedepth:	30
Wellholedepth units:	ft		

Ground-water levels, Number of Measurements: 1

Date	Feet below Surface	Feet to Sealevel
1983-03-31	5.00	

N49
NW
1/2 - 1 Mile
Higher

MS WELLS **MSC300000044745**

Fid:	44745	County nam:	HARRISON
Permit num:	Not Reported	Fip well:	047L0621
Doh number:	Not Reported	Aquifer:	CITRONELLE
Use:	DOMESTIC		
Owner name:	PARKERSON, G A		
Section:	05	Township:	07S
Range:	11W		
Latdd:	30.3717		
Longdd:	-89.1039		
Casing dia:	2		
Casing len:	20		
Screen len:	0		
Well depth:	30		
Site id:	MSC300000044745		

P50
West
1/2 - 1 Mile
Higher

MS WELLS **MSC300000044786**

Fid:	44786	County nam:	HARRISON
Permit num:	Not Reported	Fip well:	047L0666
Doh number:	Not Reported	Aquifer:	Not Reported
Use:	DOMESTIC		
Owner name:	GULFPORT, CITY OF		
Section:	08	Township:	08S
Range:	11W		
Latdd:	30.3661		
Longdd:	-89.1075		
Casing dia:	0		

Casing len:	0
Screen len:	0
Well depth:	0
Site id:	MSC300000044786

P51
West
1/2 - 1 Mile
Higher

FED USGS **USGS40000608717**

Org. Identifier:	USGS-MS		
Formal name:	USGS Mississippi Water Science Center		
Monloc Identifier:	USGS-302157089062701		
Monloc name:	L0666 HARRISON		
Monloc type:	Well: Test hole not completed as a well		
Monloc desc:	Not Reported		
Huc code:	03170009	Drainagearea value:	Not Reported
Drainagearea Units:	Not Reported	Contrib drainagearea:	Not Reported
Contrib drainagearea units:	Not Reported	Latitude:	30.3660308
Longitude:	-89.1075382	Sourcemap scale:	Not Reported
Horiz Acc measure:	1	Horiz Acc measure units:	minutes
Horiz Collection method:	Interpolated from map		
Horiz coord refsys:	NAD83	Vert measure val:	26.
Vert measure units:	feet	Vertacc measure val:	5.
Vert accmeasure units:	feet		
Vertcollection method:	Interpolated from topographic map		
Vert coord refsys:	NGVD29	Countrycode:	US
Aquifername:	Not Reported		
Formation type:	Not Reported		
Aquifer type:	Not Reported		
Construction date:	19880502	Welldepth:	Not Reported
Welldepth units:	Not Reported	Wellholedepth:	460
Wellholedepth units:	ft		

Ground-water levels, Number of Measurements: 0

P52
West
1/2 - 1 Mile
Higher

MS WELLS **MSPR30000000937**

Latn:	302157	Longn:	890627
Local no:	L666	Use 1:	H
Aquifer:	Not Reported	Depth:	0
County:	HARRISON	Fips:	47
Site id:	MSPR30000000937		

Q53
North
1/2 - 1 Mile
Higher

FED USGS **USGS40000608975**

Org. Identifier:	USGS-MS		
Formal name:	USGS Mississippi Water Science Center		
Monloc Identifier:	USGS-302228089054001		
Monloc name:	L0156 HARRISON		
Monloc type:	Well		
Monloc desc:	Not Reported		
Huc code:	03170009	Drainagearea value:	Not Reported
Drainagearea Units:	Not Reported	Contrib drainagearea:	Not Reported
Contrib drainagearea units:	Not Reported	Latitude:	30.3746419
Longitude:	-89.0944823	Sourcemap scale:	Not Reported
Horiz Acc measure:	10	Horiz Acc measure units:	seconds
Horiz Collection method:	Interpolated from map		
Horiz coord refsys:	NAD83	Vert measure val:	23.00
Vert measure units:	feet	Vertacc measure val:	.5
Vert accmeasure units:	feet		
Vertcollection method:	Level or other surveying method		
Vert coord refsys:	NGVD29	Countrycode:	US
Aquifername:	Coastal lowlands aquifer system		
Formation type:	Graham Ferry Formation		
Aquifer type:	Not Reported		
Construction date:	19250101	Welldepth:	771
Welldepth units:	ft	Wellholedepth:	Not Reported
Wellholedepth units:	Not Reported		

Ground-water levels, Number of Measurements: 1

Date	Feet below Surface	Feet to Sealevel
1939-03-01	-22.00	

Q54
North
1/2 - 1 Mile
Higher

MS WELLS **MSC300000044305**

Fid:	44305	County nam:	HARRISON
Permit num:	Not Reported	Fip well:	047L0156
Doh number:	Not Reported	Aquifer:	GRAHAM FERRY
Use:	UNUSED		
Owner name:	SO MS ICE CO		
Section:	09	Township:	08S
Range:	11W		
Latdd:	30.3747		
Longdd:	-89.0944		
Casing dia:	4		
Casing len:	0		
Screen len:	0		
Well depth:	771		
Site id:	MSC300000044305		

R55
NNE
1/2 - 1 Mile
Higher

FED USGS **USGS40000608974**

Org. Identifier:	USGS-MS		
Formal name:	USGS Mississippi Water Science Center		
Monloc Identifier:	USGS-302228089053501		
Monloc name:	L0155 HARRISON		
Monloc type:	Well		
Monloc desc:	Not Reported		
Huc code:	03170009	Drainagearea value:	Not Reported
Drainagearea Units:	Not Reported	Contrib drainagearea:	Not Reported
Contrib drainagearea units:	Not Reported	Latitude:	30.3746419
Longitude:	-89.0930933	Sourcemap scale:	Not Reported
Horiz Acc measure:	10	Horiz Acc measure units:	seconds
Horiz Collection method:	Interpolated from map		
Horiz coord refsys:	NAD83	Vert measure val:	23.00
Vert measure units:	feet	Vertacc measure val:	.5
Vert accmeasure units:	feet		
Vertcollection method:	Level or other surveying method		
Vert coord refsys:	NGVD29	Countrycode:	US
Aquifername:	Coastal lowlands aquifer system		
Formation type:	Graham Ferry Formation		
Aquifer type:	Not Reported		
Construction date:	19030101	Welldepth:	840
Welldepth units:	ft	Wellholedepth:	Not Reported
Wellholedepth units:	Not Reported		

Ground-water levels, Number of Measurements: 1

Date	Feet below Surface	Feet to Sealevel
1939-03-01	-20.00	

R56
NNE
1/2 - 1 Mile
Higher

MS WELLS **MSC300000044304**

Fid:	44304	County nam:	HARRISON
Permit num:	Not Reported	Fip well:	047L0155
Doh number:	Not Reported	Aquifer:	GRAHAM FERRY
Use:	UNUSED		
Owner name:	SO MS ICE CO		
Section:	09	Township:	08S
Range:	11W		
Latdd:	30.3747		
Longdd:	-89.0931		
Casing dia:	4		
Casing len:	0		
Screen len:	0		
Well depth:	840		
Site id:	MSC300000044304		

Q57
North
1/2 - 1 Mile
Higher

FED USGS **USGS40000608998**

Org. Identifier:	USGS-MS		
Formal name:	USGS Mississippi Water Science Center		
Monloc Identifier:	USGS-302230089054401		
Monloc name:	L0003 HARRISON		
Monloc type:	Well		
Monloc desc:	Not Reported		
Huc code:	03170009	Drainagearea value:	Not Reported
Drainagearea Units:	Not Reported	Contrib drainagearea:	Not Reported
Contrib drainagearea units:	Not Reported	Latitude:	30.3751975
Longitude:	-89.0955934	Sourcemap scale:	Not Reported
Horiz Acc measure:	10	Horiz Acc measure units:	seconds
Horiz Collection method:	Interpolated from map		
Horiz coord refsys:	NAD83	Vert measure val:	25.
Vert measure units:	feet	Vertacc measure val:	10
Vert accmeasure units:	feet		
Vertcollection method:	Interpolated from topographic map		
Vert coord refsys:	NGVD29	Countrycode:	US
Aquifername:	Coastal lowlands aquifer system		
Formation type:	Pascagoula Formation		
Aquifer type:	Not Reported		
Construction date:	19580101	Welldepth:	783
Welldepth units:	ft	Wellholedepth:	Not Reported
Wellholedepth units:	Not Reported		

Ground-water levels, Number of Measurements: 0

Q58
North
1/2 - 1 Mile
Higher

MS WELLS **MSPR30000001095**

Latn:	302230	Longn:	890544
Local no:	L003	Use 1:	H
Aquifer:	122PCGL	Depth:	783
County:	HARRISON	Fips:	47
Site id:	MSPR30000001095		

Q59
North
1/2 - 1 Mile
Higher

MS WELLS **MSC300000044159**

Fid:	44159	County nam:	HARRISON
Permit num:	Not Reported	Fip well:	047L0003
Doh number:	Not Reported	Aquifer:	PASCAGOULA
Use:	DOMESTIC		
Owner name:	BARRETT, JACK		
Section:	09	Township:	08S
Range:	11W		
Latdd:	30.3753		
Longdd:	-89.0956		
Casing dia:	4		
Casing len:	0		
Screen len:	0		
Well depth:	783		
Site id:	MSC300000044159		

Map ID Direction Distance Elevation	Database	EDR ID Number
Q60 **North** **1/2 - 1 Mile** **Higher**	**FED USGS**	**USGS40000609015**

Org. Identifier:	USGS-MS		
Formal name:	USGS Mississippi Water Science Center		
Monloc Identifier:	USGS-302231089054001		
Monloc name:	L0150 HARRISON		
Monloc type:	Well		
Monloc desc:	Not Reported		
Huc code:	03170009	Drainagearea value:	Not Reported
Drainagearea Units:	Not Reported	Contrib drainagearea:	Not Reported
Contrib drainagearea units:	Not Reported	Latitude:	30.3754752
Longitude:	-89.0944823	Sourcemap scale:	Not Reported
Horiz Acc measure:	10	Horiz Acc measure units:	seconds
Horiz Collection method:	Interpolated from map		
Horiz coord refsys:	NAD83	Vert measure val:	13.00
Vert measure units:	feet	Vertacc measure val:	.5
Vert accmeasure units:	feet		
Vertcollection method:	Level or other surveying method		
Vert coord refsys:	NGVD29	Countrycode:	US
Aquifername:	Coastal lowlands aquifer system		
Formation type:	Pascagoula Formation		
Aquifer type:	Not Reported		
Construction date:	19100101	Welldepth:	1173
Welldepth units:	ft	Wellholedepth:	Not Reported
Wellholedepth units:	Not Reported		

Ground-water levels, Number of Measurements: 1

Date	Feet below Surface	Feet to Sealevel
1910-08-01	-65.00	

Q61 **North** **1/2 - 1 Mile** **Higher**	**MS WELLS**	**MSC300000044299**

Fid:	44299	County nam:	HARRISON
Permit num:	Not Reported	Fip well:	047L0150
Doh number:	Not Reported	Aquifer:	PASCAGOULA
Use:	UNUSED		
Owner name:	GULFPORT, CITY OF		
Section:	04	Township:	08S
Range:	11W		
Latdd:	30.3756		
Longdd:	-89.0944		
Casing dia:	8		
Casing len:	0		
Screen len:	0		
Well depth:	1173		
Site id:	MSC300000044299		

Map ID Direction Distance Elevation	Database	EDR ID Number
S62 **West** **1/2 - 1 Mile** **Higher**	**MS WELLS**	**MSC300000044779**

Fid:	44779	County nam:	HARRISON
Permit num:	Not Reported	Fip well:	047L0659
Doh number:	Not Reported	Aquifer:	CITRONELLE
Use:	DOMESTIC		
Owner name:	BROOME, V B		
Section:	08	Township:	08S
Range:	11W		
Latdd:	30.3622		
Longdd:	-89.1089		
Casing dia:	2		
Casing len:	20		
Screen len:	0		
Well depth:	30		
Site id:	MSC300000044779		

T63 **SSE** **1/2 - 1 Mile** **Lower**	**MS WELLS**	**MSC300000044319**

Fid:	44319	County nam:	HARRISON
Permit num:	Not Reported	Fip well:	047L0175
Doh number:	Not Reported	Aquifer:	LOWER PASCAGOULA
Use:	FIRE PROTECTION		
Owner name:	MISSISSIPPI STATE PORT AUTHORITY		
Section:	09	Township:	08S
Range:	11W		
Latdd:	30.3531		
Longdd:	-89.0925		
Casing dia:	8		
Casing len:	1260		
Screen len:	1320		
Well depth:	1320		
Site id:	MSC300000044319		

S64 **West** **1/2 - 1 Mile** **Higher**	**MS WELLS**	**MSPR30000000878**

Latn:	302143	Longn:	890632
Local no:	L659	Use 1:	H
Aquifer:	121CRNL	Depth:	30
County:	HARRISON	Fips:	47
Site id:	MSPR30000000878		

Map ID Direction Distance Elevation	Database	EDR ID Number
S65 **West** **1/2 - 1 Mile** **Higher**	**FED USGS**	**USGS40000608622**

Org. Identifier:	USGS-MS		
Formal name:	USGS Mississippi Water Science Center		
Monloc Identifier:	USGS-302143089063201		
Monloc name:	L0659 HARRISON		
Monloc type:	Well		
Monloc desc:	Not Reported		
Huc code:	03170009	Drainagearea value:	Not Reported
Drainagearea Units:	Not Reported	Contrib drainagearea:	Not Reported
Contrib drainagearea units:	Not Reported	Latitude:	30.362142
Longitude:	-89.1089271	Sourcemap scale:	Not Reported
Horiz Acc measure:	5	Horiz Acc measure units:	seconds
Horiz Collection method:	Interpolated from map		
Horiz coord refsys:	NAD83	Vert measure val:	17.00
Vert measure units:	feet	Vertacc measure val:	10
Vert accmeasure units:	feet		
Vertcollection method:	Unknown		
Vert coord refsys:	NGVD29	Countrycode:	US
Aquifername:	Coastal lowlands aquifer system		
Formation type:	Citronelle Formation		
Aquifer type:	Not Reported		
Construction date:	19850503	Welldepth:	30
Welldepth units:	ft	Wellholedepth:	30
Wellholedepth units:	ft		

Ground-water levels, Number of Measurements: 1

Date	Feet below Surface	Feet to Sealevel
1985-05-03	10.00	

	Database	EDR ID Number
U66 **West** **1/2 - 1 Mile** **Higher**	**MS WELLS**	**MSC300000044575**

Fid:	44575	County nam:	HARRISON
Permit num:	Not Reported	Fip well:	047L0451
Doh number:	Not Reported	Aquifer:	CITRONELLE
Use:	DOMESTIC		
Owner name:	ACADIAN VILLAGE CONDO		
Section:	08	Township:	08S
Range:	11W		
Latdd:	30.3639		
Longdd:	-89.1092		
Casing dia:	4		
Casing len:	120		
Screen len:	0		
Well depth:	140		
Site id:	MSC300000044575		

Map ID Direction Distance Elevation	Database	EDR ID Number
U67 **West** **1/2 - 1 Mile** **Higher**	**FED USGS**	**USGS40000608682**

Org. Identifier:	USGS-MS		
Formal name:	USGS Mississippi Water Science Center		
Monloc Identifier:	USGS-302149089063301		
Monloc name:	L0451 HARRISON		
Monloc type:	Well		
Monloc desc:	Not Reported		
Huc code:	03170009	Drainagearea value:	Not Reported
Drainagearea Units:	Not Reported	Contrib drainagearea:	Not Reported
Contrib drainagearea units:	Not Reported	Latitude:	30.3638086
Longitude:	-89.1092049	Sourcemap scale:	Not Reported
Horiz Acc measure:	5	Horiz Acc measure units:	seconds
Horiz Collection method:	Interpolated from map		
Horiz coord refsys:	NAD83	Vert measure val:	20.00
Vert measure units:	feet	Vertacc measure val:	10
Vert accmeasure units:	feet		
Vertcollection method:	Unknown		
Vert coord refsys:	NGVD29	Countrycode:	US
Aquifername:	Coastal lowlands aquifer system		
Formation type:	Citronelle Formation		
Aquifer type:	Not Reported		
Construction date:	19820604	Welldepth:	140
Welldepth units:	ft	Wellholedepth:	140
Wellholedepth units:	ft		

Ground-water levels, Number of Measurements: 1

Date	Feet below Surface	Feet to Sealevel
1982-06-04	12.00	

U68 **West** **1/2 - 1 Mile** **Higher**		**MS WELLS**	**MSPR30000000920**

Latn:	302149	Longn:	890633
Local no:	L451	Use 1:	H
Aquifer:	121CRNL	Depth:	140
County:	HARRISON	Fips:	47
Site id:	MSPR30000000920		

T69 **SSE** **1/2 - 1 Mile** **Lower**		**FED USGS**	**USGS40000608417**

Org. Identifier:	USGS-MS		
Formal name:	USGS Mississippi Water Science Center		
Monloc Identifier:	USGS-302110089053301		
Monloc name:	L0175 HARRISON		
Monloc type:	Well		
Monloc desc:	Not Reported		
Huc code:	03170009	Drainagearea value:	Not Reported
Drainagearea Units:	Not Reported	Contrib drainagearea:	Not Reported
Contrib drainagearea units:	Not Reported	Latitude:	30.3527778
Longitude:	-89.0925	Sourcemap scale:	Not Reported
Horiz Acc measure:	1	Horiz Acc measure units:	seconds
Horiz Collection method:	Global positioning system (GPS), uncorrected		
Horiz coord refsys:	NAD83	Vert measure val:	5.
Vert measure units:	feet	Vertacc measure val:	5.
Vert accmeasure units:	feet		
Vertcollection method:	Interpolated from topographic map		
Vert coord refsys:	NAVD88	Countrycode:	US
Aquifername:	Coastal lowlands aquifer system		
Formation type:	Pascagoula Formation		
Aquifer type:	Not Reported		
Construction date:	19680101	Welldepth:	1320
Welldepth units:	ft	Wellholedepth:	Not Reported
Wellholedepth units:	Not Reported		

Ground-water levels, Number of Measurements: 1

Date	Feet below Surface	Feet to Sealevel
1968-09-01	-9.00	

T70
SSE
1/2 - 1 Mile
Lower

MS WELLS **MSP300000000053**

Cnty:	47	Aquifer:	GRMF
Latn:	302110	Longn:	890531
Use 1:	FP	Source:	GRAHAM FERRY AQUIFER
Depth:	1320		
Ownname:	MISS. STATE PORT AUTHORITY		
Applname:	MISS. STATE PORT AUTHORITY		
Site id:	MSP300000000053		

71
West
1/2 - 1 Mile
Higher

MS WELLS **MSC300000045016**

Fid:	45016	County nam:	HARRISON
Permit num:	Not Reported	Fip well:	047L2147
Doh number:	Not Reported	Aquifer:	Not Reported
Use:	DOMESTIC		
Owner name:	VERNON WILDER		
Section:	08	Township:	08S
Range:	11W		
Latdd:	30.365		
Longdd:	-89.1103		
Casing dia:	2		

Casing len:	20
Screen len:	10
Well depth:	30
Site id:	MSC300000045016

V72
North
1/2 - 1 Mile
Higher

MS WELLS **MSC300000045046**

Fid:	45046	County nam:	HARRISON
Permit num:	Not Reported	Fip well:	047L2178
Doh number:	Not Reported	Aquifer:	Not Reported
Use:	DOMESTIC		
Owner name:	JOYNER, DOUGLAS		
Section:	04	Township:	08S
Range:	11W		
Latdd:	30.3781		
Longdd:	-89.0956		
Casing dia:	2		
Casing len:	390		
Screen len:	10		
Well depth:	400		
Site id:	MSC300000045046		

V73
North
1/2 - 1 Mile
Higher

MS WELLS **MSC300000045071**

Fid:	45071	County nam:	HARRISON
Permit num:	Not Reported	Fip well:	047L2208
Doh number:	Not Reported	Aquifer:	Not Reported
Use:	DOMESTIC		
Owner name:	LUTILLIE STEPHY		
Section:	04	Township:	08S
Range:	11W		
Latdd:	30.3781		
Longdd:	-89.0956		
Casing dia:	2		
Casing len:	20		
Screen len:	10		
Well depth:	30		
Site id:	MSC300000045071		

V74
North
1/2 - 1 Mile
Higher

MS WELLS **MSC300000045075**

Fid:	45075	County nam:	HARRISON
Permit num:	Not Reported	Fip well:	047L2212
Doh number:	Not Reported	Aquifer:	Not Reported
Use:	DOMESTIC		
Owner name:	ST PIERRE, MARY		
Section:	04	Township:	08S
Range:	11W		
Latdd:	30.3781		
Longdd:	-89.0956		
Casing dia:	2		

Casing len:	20
Screen len:	10
Well depth:	30
Site id:	MSC300000045075

W75
NE
1/2 - 1 Mile
Higher

FED USGS **USGS40000608935**

Org. Identifier:	USGS-MS		
Formal name:	USGS Mississippi Water Science Center		
Monloc Identifier:	USGS-302224089050006		
Monloc name:	L0147 HARRISON		
Monloc type:	Well		
Monloc desc:	Not Reported		
Huc code:	03170009	Drainagearea value:	Not Reported
Drainagearea Units:	Not Reported	Contrib drainagearea:	Not Reported
Contrib drainagearea units:	Not Reported	Latitude:	30.3735309
Longitude:	-89.0833707	Sourcemap scale:	Not Reported
Horiz Acc measure:	1	Horiz Acc measure units:	minutes
Horiz Collection method:	Interpolated from map		
Horiz coord refsys:	NAD83	Vert measure val:	26.
Vert measure units:	feet	Vertacc measure val:	.1
Vert accmeasure units:	feet		
Vertcollection method:	Level or other surveying method		
Vert coord refsys:	NGVD29	Countrycode:	US
Aquifername:	Coastal lowlands aquifer system		
Formation type:	Miocene Series		
Aquifer type:	Not Reported		
Construction date:	19370101	Welldepth:	953
Welldepth units:	ft	Wellholedepth:	Not Reported
Wellholedepth units:	Not Reported		

Ground-water levels, Number of Measurements: 1

Date	Feet below Surface	Feet to Sealevel
1966-03-01	32.00	

W76
NE
1/2 - 1 Mile
Higher

FED USGS **USGS40000608936**

Org. Identifier:	USGS-MS		
Formal name:	USGS Mississippi Water Science Center		
Monloc Identifier:	USGS-302224089050007		
Monloc name:	L0149 HARRISON		
Monloc type:	Well		
Monloc desc:	Not Reported		
Huc code:	03170009	Drainagearea value:	Not Reported
Drainagearea Units:	Not Reported	Contrib drainagearea:	Not Reported
Contrib drainagearea units:	Not Reported	Latitude:	30.3735309
Longitude:	-89.0833707	Sourcemap scale:	Not Reported

Horiz Acc measure:	10	Horiz Acc measure units:	seconds
Horiz Collection method:	Interpolated from map		
Horiz coord refsys:	NAD83	Vert measure val:	29.
Vert measure units:	feet	Vertacc measure val:	.5
Vert accmeasure units:	feet		
Vertcollection method:	Level or other surveying method		
Vert coord refsys:	NGVD29	Countrycode:	US
Aquifername:	Coastal lowlands aquifer system		
Formation type:	Miocene Series		
Aquifer type:	Not Reported		
Construction date:	19270101	Welldepth:	1242
Welldepth units:	ft	Wellholedepth:	Not Reported
Wellholedepth units:	Not Reported		

Ground-water levels, Number of Measurements: 1

Date	Feet below Surface	Feet to Sealevel
1966-03-01	6.00	

W77
NE
1/2 - 1 Mile
Higher

MS WELLS **MSC300000044296**

Fid:	44296	County nam:	HARRISON
Permit num:	Not Reported	Fip well:	047L0147
Doh number:	Not Reported	Aquifer:	MIOCENE
Use:	Not Reported		
Owner name:	GULFPORT, CITY OF		
Section:	04	Township:	08S
Range:	11W		
Latdd:	30.3736		
Longdd:	-89.0833		
Casing dia:	10		
Casing len:	0		
Screen len:	0		
Well depth:	953		
Site id:	MSC300000044296		

W78
NE
1/2 - 1 Mile
Higher

MS WELLS **MSC300000044298**

Fid:	44298	County nam:	HARRISON
Permit num:	Not Reported	Fip well:	047L0149
Doh number:	Not Reported	Aquifer:	MIOCENE
Use:	Not Reported		
Owner name:	GULFPORT, CITY OF		
Section:	04	Township:	08S
Range:	11W		
Latdd:	30.3736		
Longdd:	-89.0833		
Casing dia:	12		

Casing len:	0
Screen len:	0
Well depth:	1242
Site id:	MSC300000044298

X79
NNE
1/2 - 1 Mile
Higher

FED USGS **USGS40000609117**

Org. Identifier:	USGS-MS		
Formal name:	USGS Mississippi Water Science Center		
Monloc Identifier:	USGS-302244089053801		
Monloc name:	L0410 HARRISON		
Monloc type:	Well		
Monloc desc:	Not Reported		
Huc code:	03170009	Drainagearea value:	Not Reported
Drainagearea Units:	Not Reported	Contrib drainagearea:	Not Reported
Contrib drainagearea units:	Not Reported	Latitude:	30.378253
Longitude:	-89.09226	Sourcemap scale:	Not Reported
Horiz Acc measure:	10	Horiz Acc measure units:	seconds
Horiz Collection method:	Interpolated from map		
Horiz coord refsys:	NAD83	Vert measure val:	20.
Vert measure units:	feet	Vertacc measure val:	5.
Vert accmeasure units:	feet		
Vertcollection method:	Interpolated from topographic map		
Vert coord refsys:	NGVD29	Countrycode:	US
Aquifername:	Coastal lowlands aquifer system		
Formation type:	Pascagoula Formation		
Aquifer type:	Not Reported		
Construction date:	19740101	Welldepth:	757
Welldepth units:	ft	Wellholedepth:	Not Reported
Wellholedepth units:	Not Reported		

Ground-water levels, Number of Measurements: 1

Date	Feet below Surface	Feet to Sealevel
1974-07-01	3.00	

X80
NNE
1/2 - 1 Mile
Higher

MS WELLS **MSC300000044541**

Fid:	44541	County nam:	HARRISON
Permit num:	Not Reported	Fip well:	047L0410
Doh number:	Not Reported	Aquifer:	PASCAGOULA
Use:	UNUSED		
Owner name:	LITCHFIELD CO		
Section:	04	Township:	08S
Range:	11W		
Latdd:	30.3783		
Longdd:	-89.0922		
Casing dia:	4		

Casing len:	0
Screen len:	0
Well depth:	757
Site id:	MSC300000044541

GEOCHECK® - PHYSICAL SETTING SOURCE MAP FINDINGS
RADON

AREA RADON INFORMATION

State Database: MS Radon

Radon Test Results

County	Num Sites	Avg Pci/L	Max Pci/L	Median Pci/L	% > 4 Pci/L	% > 20 Pci/L
HARRISON	40	0.3	2.0	0.3	0	0

Federal EPA Radon Zone for HARRISON County: 3

Note: Zone 1 indoor average level > 4 pCi/L.
: Zone 2 indoor average level >= 2 pCi/L and <= 4 pCi/L.
: Zone 3 indoor average level < 2 pCi/L.

Federal Area Radon Information for Zip Code: 39501

Number of sites tested: 1

Area	Average Activity	% <4 pCi/L	% 4-20 pCi/L	% >20 pCi/L
Living Area - 1st Floor	0.400 pCi/L	100%	0%	0%
Living Area - 2nd Floor	Not Reported	Not Reported	Not Reported	Not Reported
Basement	Not Reported	Not Reported	Not Reported	Not Reported

PHYSICAL SETTING SOURCE RECORDS SEARCHED

TOPOGRAPHIC INFORMATION

USGS 7.5' Digital Elevation Model (DEM)
Source: United States Geologic Survey
EDR acquired the USGS 7.5' Digital Elevation Model in 2002 and updated it in 2006. The 7.5 minute DEM corresponds to the USGS 1:24,000- and 1:25,000-scale topographic quadrangle maps. The DEM provides elevation data with consistent elevation units and projection.

Current USGS 7.5 Minute Topographic Map
Source: U.S. Geological Survey

HYDROLOGIC INFORMATION

Flood Zone Data: This data, available in select counties across the country, was obtained by EDR in 2003 & 2011 from the Federal Emergency Management Agency (FEMA). Data depicts 100-year and 500-year flood zones as defined by FEMA.

NWI: National Wetlands Inventory. This data, available in select counties across the country, was obtained by EDR in 2002, 2005 and 2010 from the U.S. Fish and Wildlife Service.

HYDROGEOLOGIC INFORMATION

AQUIFLOW[R] Information System
Source: EDR proprietary database of groundwater flow information
EDR has developed the AQUIFLOW Information System (AIS) to provide data on the general direction of groundwater flow at specific points. EDR has reviewed reports submitted to regulatory authorities at select sites and has extracted the date of the report, hydrogeologically determined groundwater flow direction and depth to water table information.

GEOLOGIC INFORMATION

Geologic Age and Rock Stratigraphic Unit
Source: P.G. Schruben, R.E. Arndt and W.J. Bawiec, Geology of the Conterminous U.S. at 1:2,500,000 Scale - A digital representation of the 1974 P.B. King and H.M. Beikman Map, USGS Digital Data Series DDS - 11 (1994).

STATSGO: State Soil Geographic Database
Source: Department of Agriculture, Natural Resources Conservation Services
The U.S. Department of Agriculture's (USDA) Natural Resources Conservation Service (NRCS) leads the national Conservation Soil Survey (NCSS) and is responsible for collecting, storing, maintaining and distributing soil survey information for privately owned lands in the United States. A soil map in a soil survey is a representation of soil patterns in a landscape. Soil maps for STATSGO are compiled by generalizing more detailed (SSURGO) soil survey maps.

SSURGO: Soil Survey Geographic Database
Source: Department of Agriculture, Natural Resources Conservation Services (NRCS)
Telephone: 800-672-5559
SSURGO is the most detailed level of mapping done by the Natural Resources Conservation Services, mapping scales generally range from 1:12,000 to 1:63,360. Field mapping methods using national standards are used to construct the soil maps in the Soil Survey Geographic (SSURGO) database. SSURGO digitizing duplicates the original soil survey maps. This level of mapping is designed for use by landowners, townships and county natural resource planning and management.

PHYSICAL SETTING SOURCE RECORDS SEARCHED

LOCAL / REGIONAL WATER AGENCY RECORDS

FEDERAL WATER WELLS

PWS: Public Water Systems
Source: EPA/Office of Drinking Water
Telephone: 202-564-3750
Public Water System data from the Federal Reporting Data System. A PWS is any water system which provides water to at least 25 people for at least 60 days annually. PWSs provide water from wells, rivers and other sources.

PWS ENF: Public Water Systems Violation and Enforcement Data
Source: EPA/Office of Drinking Water
Telephone: 202-564-3750
Violation and Enforcement data for Public Water Systems from the Safe Drinking Water Information System (SDWIS) after August 1995. Prior to August 1995, the data came from the Federal Reporting Data System (FRDS).

USGS Water Wells: USGS National Water Inventory System (NWIS)
This database contains descriptive information on sites where the USGS collects or has collected data on surface water and/or groundwater. The groundwater data includes information on wells, springs, and other sources of groundwater.

STATE RECORDS

Health Department Wells
Source: Mississippi Automated Resource Information System Technical Center
Telephone: 601-432-6149
Public supply water wells monitored by the Environmental Division of the Department of Health.

Permitted Wells
Source: Mississippi Automated Resource Information System Technical Center
Telephone: 601-432-6149
Water wells, 6-inches in diameter or larger that are permitted and monitored by the Office of Land and Water Resources.

USGS Private Wells
Source: Mississippi Automated Resource Information System Technical Center
Telephone: 601-432-6149
Privately owned water wells monitored by the USGS.

USGS Public Wells
Source: Mississippi Automated Resource Information System Technical Center
Telephone: 601-432-6149
Publicly owned water wells monitored by the USGS.

OTHER STATE DATABASE INFORMATION

Oil and Gas Well Location Listing
Source: Mississippi Oil and Gas Board
Telephone: 601-354-7119

RADON

State Database: MS Radon
Source: Department of Health
Telephone: 601-987-6893
Radon Levels

Area Radon Information
Source: USGS
Telephone: 703-356-4020
The National Radon Database has been developed by the U.S. Environmental Protection Agency (USEPA) and is a compilation of the EPA/State Residential Radon Survey and the National Residential Radon Survey. The study covers the years 1986 - 1992. Where necessary data has been supplemented by information collected at private sources such as universities and research institutions.

PHYSICAL SETTING SOURCE RECORDS SEARCHED

EPA Radon Zones
Source: EPA
Telephone: 703-356-4020
Sections 307 & 309 of IRAA directed EPA to list and identify areas of U.S. with the potential for elevated indoor radon levels.

OTHER

Airport Landing Facilities: Private and public use landing facilities
Source: Federal Aviation Administration, 800-457-6656

Epicenters: World earthquake epicenters, Richter 5 or greater
Source: Department of Commerce, National Oceanic and Atmospheric Administration

Earthquake Fault Lines: The fault lines displayed on EDR's Topographic map are digitized quaternary faultlines, prepared in 1975 by the United State Geological Survey

STREET AND ADDRESS INFORMATION

© 2010 Tele Atlas North America, Inc. All rights reserved. This material is proprietary and the subject of copyright protection and other intellectual property rights owned by or licensed to Tele Atlas North America, Inc. The use of this material is subject to the terms of a license agreement. You will be held liable for any unauthorized copying or disclosure of this material.

Port of Gulfport
2900 West Beach Blvd
Gulfport, MS 39501

Inquiry Number: 3058388.6
May 10, 2011

The EDR-City Directory Abstract

Environmental Data Resources Inc

440 Wheelers Farms Road
Milford, CT 06461
800.352.0050
www.edrnet.com

TABLE OF CONTENTS

SECTION

Executive Summary

Findings

Thank you for your business.
Please contact EDR at 1-800-352-0050
with any questions or comments.

Disclaimer - Copyright and Trademark Notice

This Report contains certain information obtained from a variety of public and other sources reasonably available to Environmental Data Resources, Inc. It cannot be concluded from this Report that coverage information for the target and surrounding properties does not exist from other sources. **NO WARRANTY EXPRESSED OR IMPLIED, IS MADE WHATSOEVER IN CONNECTION WITH THIS REPORT. ENVIRONMENTAL DATA RESOURCES, INC. SPECIFICALLY DISCLAIMS THE MAKING OF ANY SUCH WARRANTIES, INCLUDING WITHOUT LIMITATION, MERCHANTABILITY OR FITNESS FOR A PARTICULAR USE OR PURPOSE. ALL RISK IS ASSUMED BY THE USER. IN NO EVENT SHALL ENVIRONMENTAL DATA RESOURCES, INC. BE LIABLE TO ANYONE, WHETHER ARISING OUT OF ERRORS OR OMISSIONS, NEGLIGENCE, ACCIDENT OR ANY OTHER CAUSE, FOR ANY LOSS OR DAMAGE, INCLUDING, WITHOUT LIMITATION, SPECIAL, INCIDENTAL, CONSEQUENTIAL, OR EXEMPLARY DAMAGES. ANY LIABILITY ON THE PART OF ENVIRONMENTAL DATA RESOURCES, INC. IS STRICTLY LIMITED TO A REFUND OF THE AMOUNT PAID FOR THIS REPORT.** Purchaser accepts this Report "AS IS". Any analyses, estimates, ratings, environmental risk levels or risk codes provided in this Report are provided for illustrative purposes only, and are not intended to provide, nor should they be interpreted as providing any facts regarding, or prediction orforecast of, any environmental risk for any property. Only a Phase I Environmental Site Assessment performed by an environmental professional can provide information regarding the environmental risk for any property. Additionally, the information provided in this Report is not to be construed as legal advice.

Copyright 2009 by Environmental Data Resources, Inc. All rights reserved. Reproduction in any media or format, in whole or in part, of any report or map of Environmental Data Resources, Inc. or its affiliates is prohibited without prior written permission.

EDR and its logos (including Sanborn and Sanborn Map) are trademarks of Environmental Data Resources, Inc. or its affiliates. All other trademarks used herein are the property of their respective owners.

EXECUTIVE SUMMARY

DESCRIPTION

Environmental Data Resources, Inc.'s (EDR) City Directory Abstract is a screening tool designed to assist environmental professionals in evaluating potential liability on a target property resulting from past activities. EDR's City Directory Abstract includes a search and abstract of available city directory data. For each address, the directory lists the name of the corresponding occupant at five year intervals.

RESEARCH SUMMARY

The following research sources were consulted in the preparation of this report. An "X" indicates where information was identified in the source and provided in this report.

Year	Source	TP	Adjoining	Text Abstract	Source Image
2010	Polk's City Director	-	X	X	-
2005	Polk's City Director	-	X	X	-
2001	Polk's City Director	-	X	X	-
1997	Polk's City Director	-	X	X	-
1990	Polk's City Director	-	X	X	-
1986	Polk's City Director	-	X	X	-
1981	Polk's City Director	-	X	X	-
1976	Polk's City Director	-	X	X	-
1972	Polk's City Director	-	X	X	-
1968	Con Survey City Directory	-	X	X	-
1962	Con Survey City Directory	-	X	X	-

FINDINGS

TARGET PROPERTY INFORMATION

ADDRESS

2900 West Beach Blvd
Gulfport, MS 39501

FINDINGS DETAIL

Target Property research detail.

No Addresses Found

FINDINGS

ADJOINING PROPERTY DETAIL

The following Adjoining Property addresses were researched for this report. Detailed findings are provided for each address.

Beach Blvd

Beach Blvd

Year	Uses	Source
2010	No other address listings 2505-3206 range West Beach Blvd	Polk's City Director
2005	No other address listings 2505-3206 range West Beach Blvd	Polk's City Director
2001	No other address listings 2600-3206 range West Beach Blvd	Polk's City Director
1997	No other address listings 2668-3206 range West Beach Blvd	Polk's City Director
1990	No other address listings 2605-3206 range West Beach Blvd	Polk's City Director
1986	No other address listings 2605-3206 range West Beach Blvd	Polk's City Director
1981	No other address listings 2605-3206 range West Beach Blvd	Polk's City Director
1972	No other address listings 2605-3206 range West Beach Blvd	Polk's City Director
1968	No other address listings 2605-3206 range West Beach Blvd	Con Survey City Directory
1962	No other address listings 2605-3206 range West Beach Blvd	Con Survey City Directory

2808 Beach Blvd

Year	Uses	Source
1990	Vacant	Polk's City Director
1986	Vacant	Polk's City Director
1981	Vacant	Polk's City Director
1976	Walter Jim Homes Inc	Polk's City Director
1972	Walter Jim Homes Inc	Polk's City Director
1968	Jim Walter Corp	Con Survey City Directory

2818 Beach Blvd

Year	Uses	Source
1990	Sears Service Center	Polk's City Director
1981	Sears Automotive Service	Polk's City Director
1976	Sears Automotive Service	Polk's City Director

FINDINGS

Year	Uses	Source
1972	Sears Automotive Service	Polk's City Director
1968	Sears Super Serv Station	Con Survey City Directory
1962	Sears Super Serv Station	Con Survey City Directory

2901 Beach Blvd

Year	Uses	Source
1997	Residential	Polk's City Director

2922 Beach Blvd

Year	Uses	Source
2005	Best Western Inn	Polk's City Director
2001	Best Western Inn	Polk's City Director
1997	Best Western Inn	Polk's City Director
1990	Best Western-Beach View Inn	Polk's City Director
1986	Best Western-Gulfport Inn	Polk's City Director
	Steak Place Restaurant	Polk's City Director
1981	Best Western-Gulfport Inn	Polk's City Director
1976	Best Western	Polk's City Director
1972	Downtown Motor Inn	Polk's City Director

2992 Beach Blvd

Year	Uses	Source
2010	Mississippi Power Co	Polk's City Director
	Powerco Federal Credit Union	Polk's City Director
2005	Mississippi Power Co	Polk's City Director
2001	Mississippi Power Company	Polk's City Director
	The Southern Company	Polk's City Director
1990	Mississippi Power Co (genl ofc)	Polk's City Director
1986	Mississippi Power Co (genl ofc)	Polk's City Director
1981	Mississippi Power Co (genl ofc)	Polk's City Director
1976	Mississippi Power Co (genl ofc)	Polk's City Director
1972	Mississippi Power Co (genl ofc)	Polk's City Director

3002 Beach Blvd

Year	Uses	Source
1990	Vacant	Polk's City Director
1986	Superior Chrysler Plymouth Inc	Polk's City Director
1981	Bohn Clay Chrysler Inc	Polk's City Director
1976	Gulfside Chrysler Center Inc	Polk's City Director
	Gulfside Chrysler Center Used Cars	Polk's City Director

FINDINGS

Year	Uses	Source
1972	John Gimma Chrysler	Polk's City Director
	John Gimma P Sports Cars	Polk's City Director
1968	John Gimma Chrysler	Con Survey City Directory
1962	John Gimma Chrysler	Con Survey City Directory

3016 Beach Blvd

Year	Uses	Source
1968	West Beach Shell Service	Con Survey City Directory
1962	West Beach Shell Service	Con Survey City Directory

3028 Beach Blvd

Year	Uses	Source
1968	Vacant	Con Survey City Directory
1962	Residential	Con Survey City Directory

3028 1/2 Beach Blvd

Year	Uses	Source
1968	Residential	Con Survey City Directory
1962	Residential	Con Survey City Directory

3100 Beach Blvd

Year	Uses	Source
1997	St Peter's By-The-Sea Epscpl	Polk's City Director
1990	St Peter's By-The-Sea Episcopal Church	Polk's City Director
1986	St Peter's By-The-Sea Episcopal Church	Polk's City Director
1981	St Peter's By-The-Sea Episcopal Church	Polk's City Director
1976	Saint Peter's By-The-Sea Episcopal Church	Polk's City Director
1972	Saint Peter's By-The-Sea Episcopal Church	Polk's City Director
1968	Saint Peter's By-The-Sea Episcopal Church	Con Survey City Directory
1962	Saint Peter's By-The-Sea Episcopal Church	Con Survey City Directory

3110 Beach Blvd

Year	Uses	Source
1997	Residential	Polk's City Director
1990	Vacant	Polk's City Director
1986	King's Daughters Manor Apartments	Polk's City Director
1981	Harbour Square Apartments	Polk's City Director
1976	Menendez & Ditcharo Co Inc	Polk's City Director

FINDINGS

Year	Uses	Source
1972	Menendez & Ditcharo Co Inc	Polk's City Director

3111 Beach Blvd

Year	Uses	Source
1976	Price's Beauty Shoppe	Polk's City Director
1972	Gulf Aire Apartments	Polk's City Director

3120 Beach Blvd

Year	Uses	Source
1997	Sawyer Real Estate	Polk's City Director
1990	Agency Rent A Car	Polk's City Director
	Sawyer Building	Polk's City Director
	Sawyer Real Estate Inc	Polk's City Director
1986	I T T Financial Services	Polk's City Director
	Sawyer Building	Polk's City Director
	Sawyer Real Estate Inc	Polk's City Director
1981	Aetna Finance Company	Polk's City Director
	Sawyer Building	Polk's City Director
	Sawyer Real Estate & Insurance	Polk's City Director
1968	Gulf Aire Apartments	Con Survey City Directory
1962	Gulf Aire Apartments	Con Survey City Directory

3124 Beach Blvd

Year	Uses	Source
1981	Vacant	Polk's City Director
1976	Beachview Texaco Self Service Station (gas station)	Polk's City Director
1972	Beachview Texaco Self Service Station (gas station)	Polk's City Director
1968	Jim & Jim Texaco Service	Con Survey City Directory
1962	Webb Kent Texaco Station	Con Survey City Directory

FINDINGS

TARGET PROPERTY: ADDRESS NOT IDENTIFIED IN RESEARCH SOURCE

The following Target Property addresses were researched for this report, and the addresses were not identified in the research source.

Address Researched	Address Not Identified in Research Source
2900 West Beach Blvd	2010, 2005, 2001, 1997, 1990, 1986, 1981, 1976, 1972, 1968, 1962

ADJOINING PROPERTY: ADDRESSES NOT IDENTIFIED IN RESEARCH SOURCE

The following Adjoining Property addresses were researched for this report, and the addresses were not identified in research source.

Address Researched	Address Not Identified in Research Source
Beach Blvd	No Years Found
2808 Beach Blvd	1962
2818 Beach Blvd	1986
2901 Beach Blvd	1990, 1986, 1981, 1976, 1972, 1968, 1962
2922 Beach Blvd	1968, 1962
2992 Beach Blvd	1997, 1968, 1962
3002 Beach Blvd	No Years Found
3016 Beach Blvd	No Years Found
3028 1/2 Beach Blvd	No Years Found
3028 Beach Blvd	No Years Found
3100 Beach Blvd	No Years Found
3110 Beach Blvd	1968, 1962
3111 Beach Blvd	1968, 1962
3120 Beach Blvd	1976, 1972
3124 Beach Blvd	No Years Found