

# INDEX TO DRAWINGS

## GENERAL

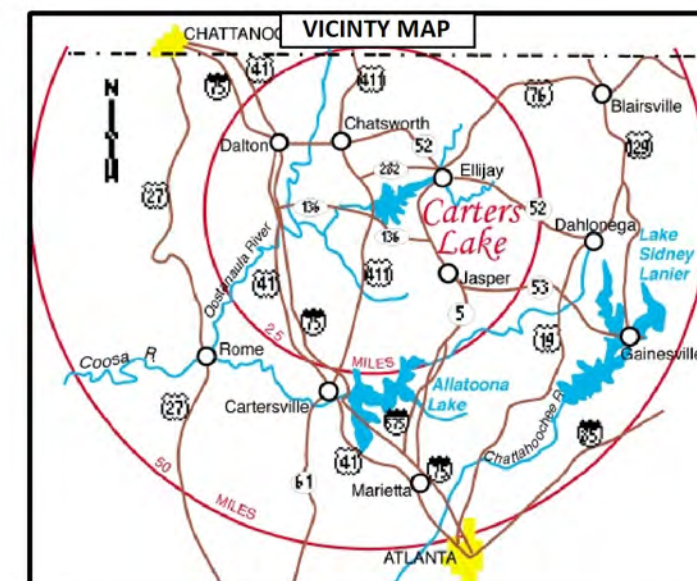
PLATE NO.	TITLE
CL15MP-OI-00	PROJECT LOCATION & INDEX
CL15MP-OI-01	PROJECT LOCATION & INDEX
CL15MP-OA-01	LAND ALLOCATIONS

## LAND CLASSIFICATION

PLATE NO.	TITLE
CL15MP-OC-01	LAND CLASSIFICATION (SHEET 1)
CL15MP-OC-02	LAND CLASSIFICATION (SHEET 2)
CL15MP-OC-03	LAND CLASSIFICATION (SHEET 3)
CL15MP-OC-04	LAND CLASSIFICATION (SHEET 4)
CL15MP-OC-05	LAND CLASSIFICATION (SHEET 5)
CL15MP-OC-06	LAND CLASSIFICATION (SHEET 6)
CL15MP-OC-07	LAND CLASSIFICATION (SHEET 7)
CL15MP-OC-08	LAND CLASSIFICATION (SHEET 8)
CL15MP-OC-09	LAND CLASSIFICATION (SHEET 9)
CL15MP-OC-10	LAND CLASSIFICATION (SHEET 10)
CL15MP-OC-11	LAND CLASSIFICATION (SHEET 11)
CL15MP-OC-12	LAND CLASSIFICATION (SHEET 12)
CL15MP-OC-13	LAND CLASSIFICATION (SHEET 13)
CL15MP-OC-14	LAND CLASSIFICATION (SHEET 14)
CL15MP-OC-15	LAND CLASSIFICATION (SHEET 15)
CL15MP-OC-16	LAND CLASSIFICATION (SHEET 16)
CL15MP-OC-17	LAND CLASSIFICATION (SHEET 17)
CL15MP-OC-18	LAND CLASSIFICATION (SHEET 18)
CL15MP-OC-19	LAND CLASSIFICATION (SHEET 19)

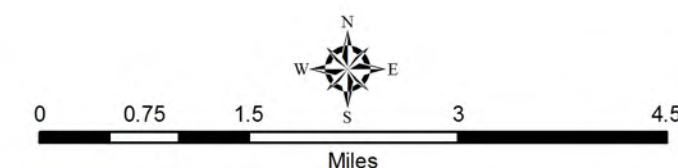
## RECREATION AREAS

PLATE NO.	TITLE
CL15MP-OR-00	DAMSITE PARK
CL15MP-OR-01	DOLL MOUNTAIN RECREATION AREA
CL15MP-OR-01-A	DOLL MOUNTAIN RECREATION AREA
CL15MP-OR-01-B	DOLL MOUNTAIN RECREATION AREA
CL15MP-OR-01-C	DOLL MOUNTAIN RECREATION AREA
CL15MP-OR-01-D	DOLL MOUNTAIN RECREATION AREA
CL15MP-OR-01-E	DOLL MOUNTAIN RECREATION AREA
CL15MP-OR-02	NORTHBANK PARK
CL15MP-OR-02-A	NORTHBANK PARK



## Legend

- Carters Lake Government Boundary
- Carters Lake



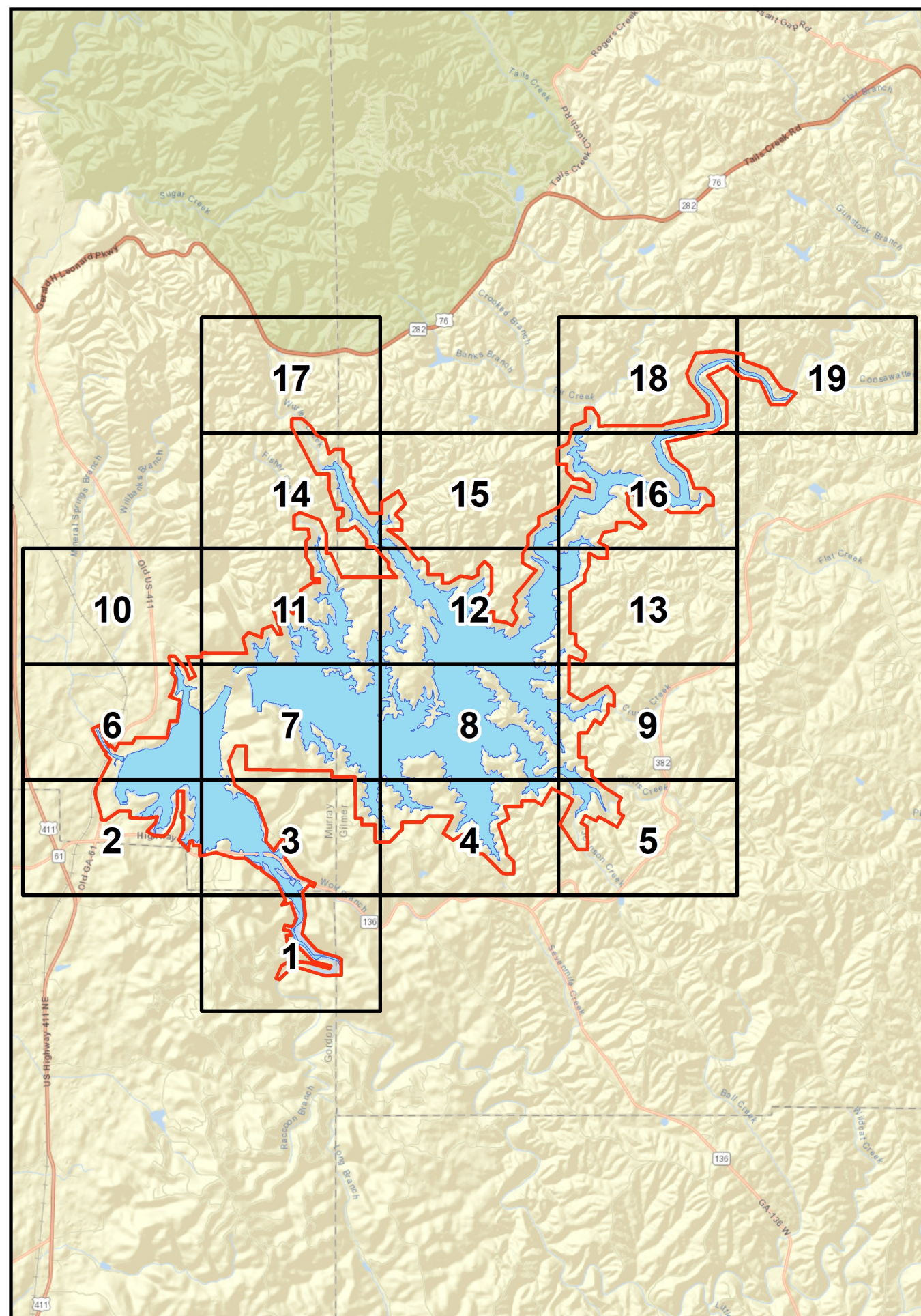

**U.S. ARMY CORPS OF ENGINEERS**  
**MOBILE DISTRICT**

## CARTERS LAKE MASTER PLAN LOCATION & INDEX

DATE:  
**SEPTEMBER 2015**

PLATE NO.:  
**CL15MP-OI-00**

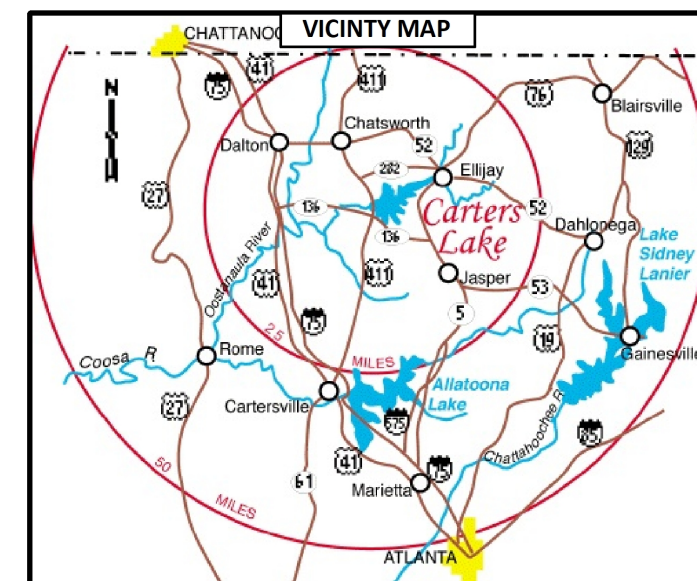






## INDEX TO DRAWINGS

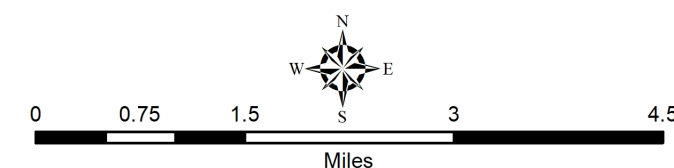
### RECREATION AREAS

PLATE NO.	TITLE
CL15MP-OR-02-B	NORTHBANK PARK
CL15MP-OR-02-C	NORTHBANK PARK
CL15MP-OR-03	RIDGEWAY PARK
CL15MP-OR-04	WOODRING BRANCH RECREATION AREA
CL15MP-OR-04-A	WOODRING BRANCH RECREATION AREA
CL15MP-OR-04-B	WOODRING BRANCH RECREATION AREA
CL15MP-OR-04-C	WOODRING BRANCH RECREATION AREA
CL15MP-OR-04-D	WOODRING BRANCH RECREATION AREA
CL15MP-OR-05	HARRIS BRANCH RECREATION AREA
CL15MP-OR-06	REREGULATION DAM RECREATION AREAS
CL15MP-OR-06-A	REREGULATION DAM RECREATION AREAS
CL15MP-OR-06-B	REREGULATION DAM RECREATION AREAS
CL15MP-OR-07	CARTERS LAKE MARINA & RESORT
CL15MP-OR-08	LOWER POOL BOAT RAMP
CL15MP-OR-09	LOWER POOL/HIGHWAY 136 ACCESS
CL15MP-OR-10	LOWER POOL/SUN MOUNTAIN ROAD ACCESS
CL15MP-OR-11	HARRIS BRANCH ACCESS
CL15MP-OR-12	NORTHBANK ACCES
CL15MP-OR-13	RIDGEWAY ACCESS
CL15MP-OR-14	SOUTH REREGULATION ACCESS
CL15MP-OR-15	WOODRING BRANCH DAY USE ACCESS
CL15MP-OR-16	WOODRING BRANCH ACCESS
CL15MP-OR-17	BIG ACORN NATURE TRAIL
CL15MP-OR-18	HIDDEN POND SONGBIRD TRAIL
CL15MP-OR-19	AMADAHY TRAIL
CL15MP-OR-20	OAK RIDGE NATURE TRAIL
CL15MP-OR-21	RIDGEWAY AND TUMBLING WATERS TRAILS
CL15MP-OR-22	TALKING ROCK CREEK NATURE TRAIL
CL15MP-OR-23	MARINA SLOPE ANALYSIS



### Legend

-  Carters Lake Government Boundary
-  Carters Lake



 **U.S. ARMY CORPS OF ENGINEERS**  
**MOBILE DISTRICT**

## CARTERS LAKE

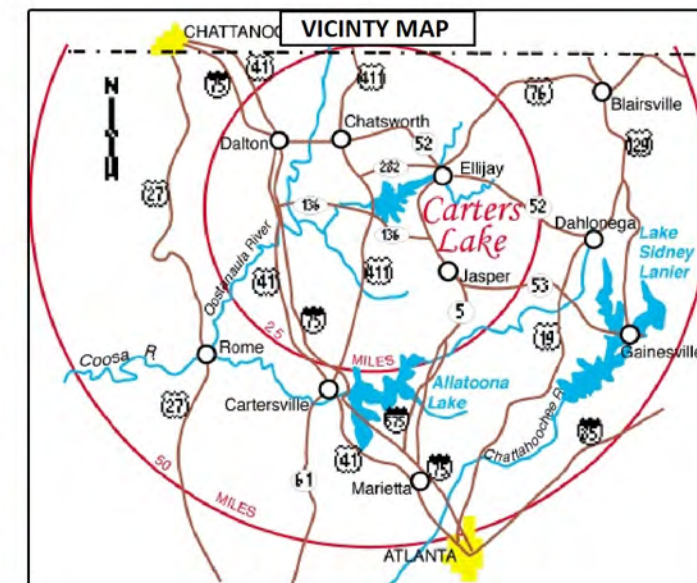
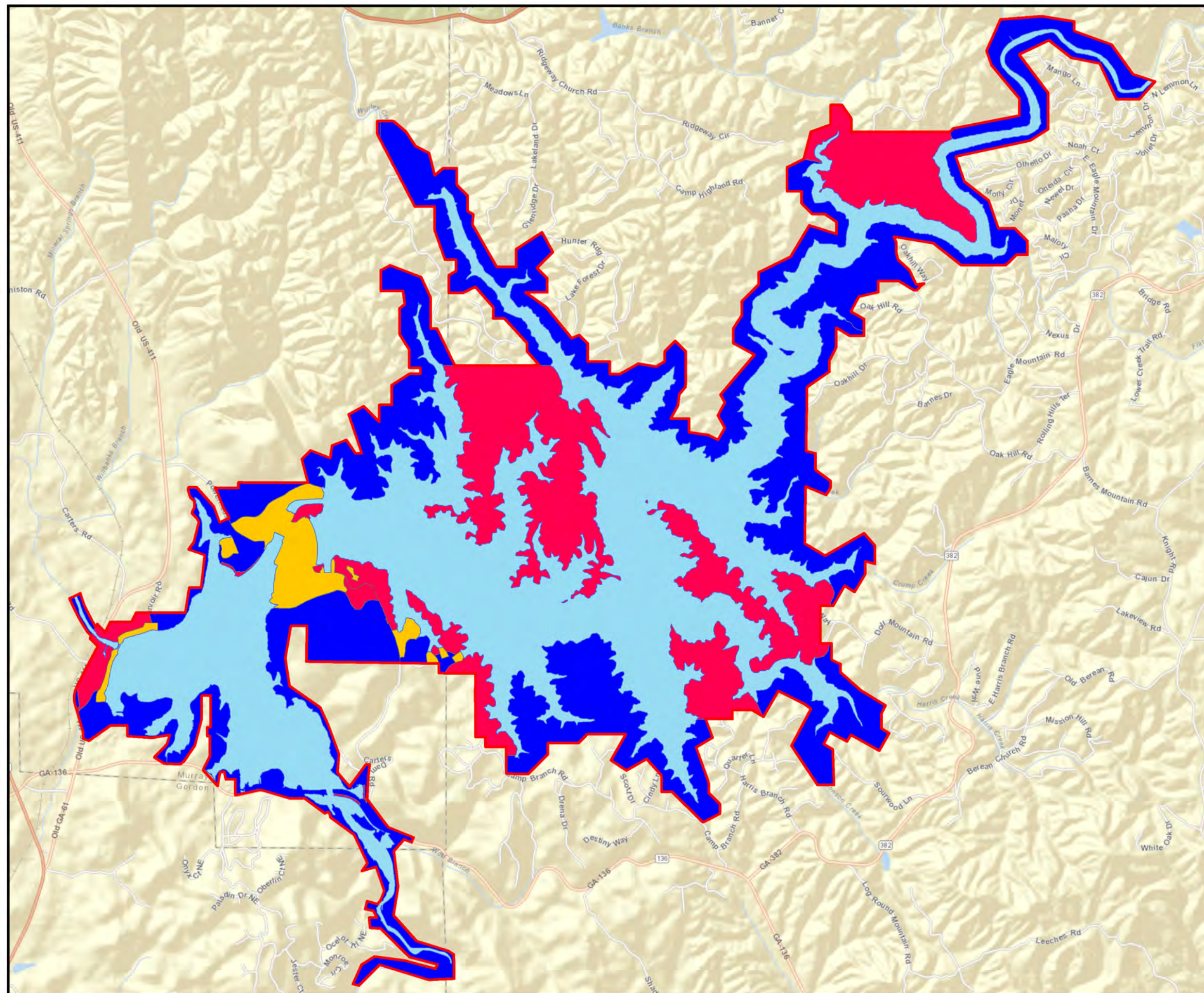
### MASTER PLAN

### LOCATION & INDEX

DATE:  
**JANUARY 2022**


PLATE NO.:  
**CL15MP-OI-01**





## LEGEND

### Land Allocations

-  Fish and Wildlife
-  Project Operations
-  Recreation
-  Carters Lake
-  Carters Lake Government Boundary



0 0.5 1 2 Miles



**U.S. ARMY CORPS OF ENGINEERS**  
**MOBILE DISTRICT**

## **CARTERS LAKE**

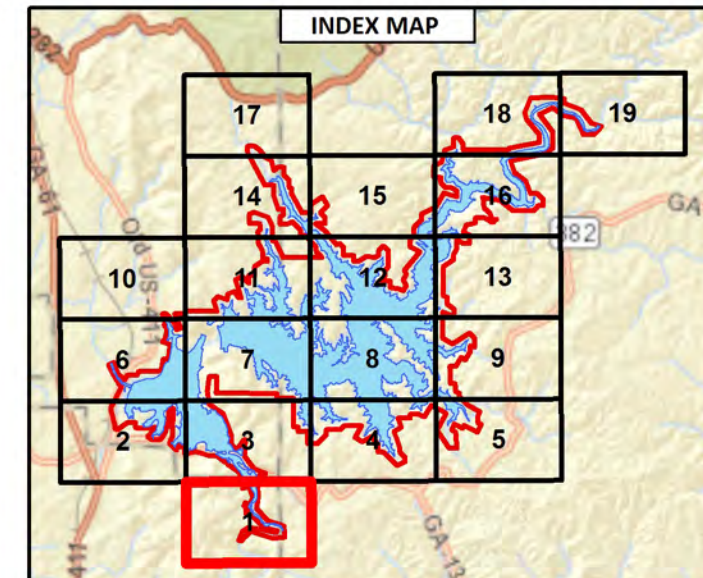
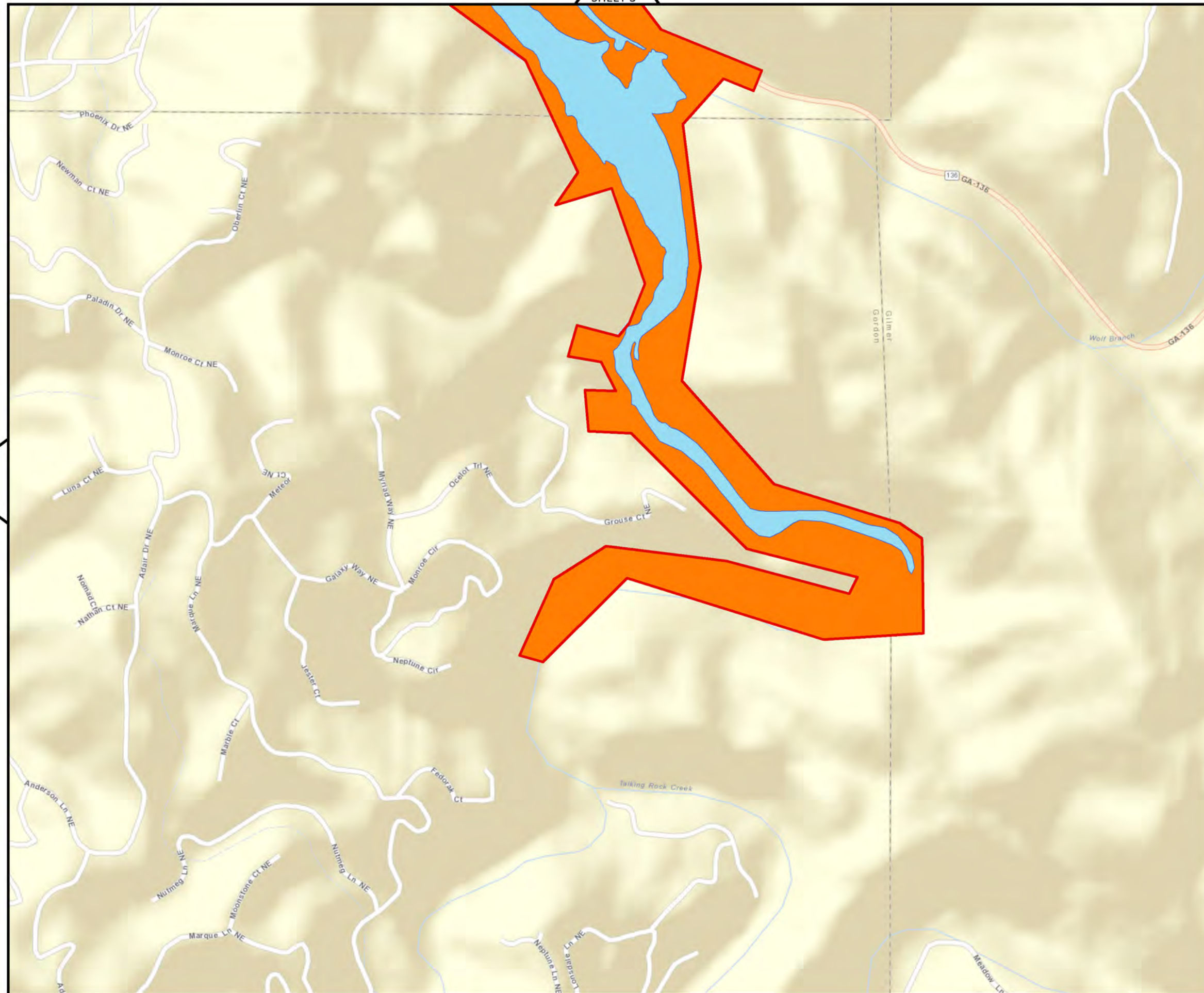
### **MASTER PLAN**

### **LAND ALLOCATIONS**

DATE:  
**SEPTEMBER 2015**

PLATE NO.:  
**CL15MP-OA-01**

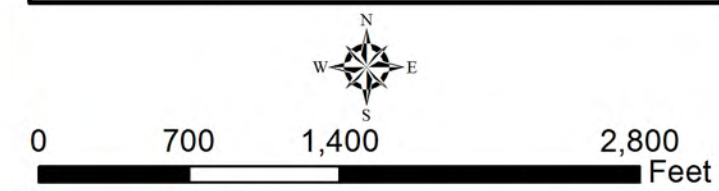





**LEGEND**

**Land Classification**

- Multiple Resource Management
- Project Operations
- Recreation-Commercial
- Recreation-High Intensity
- Recreation-Medium Intensity
- Recreation-Low Intensity
- Carters Lake
- Carters Lake Government Boundary

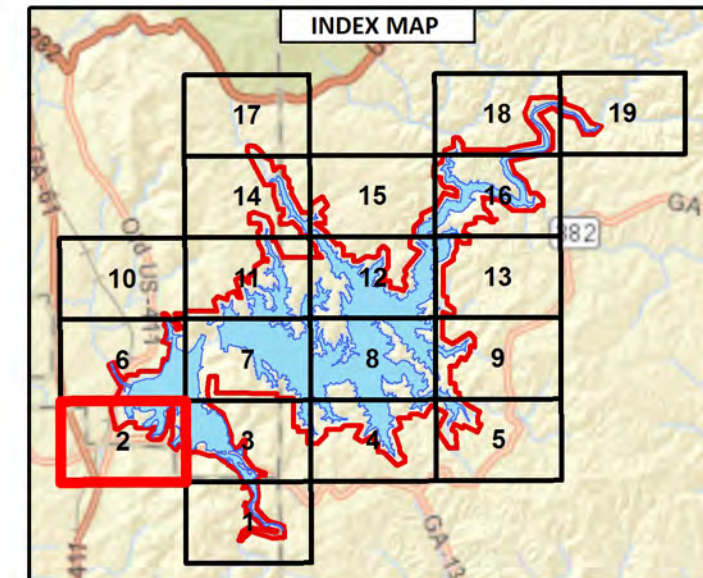
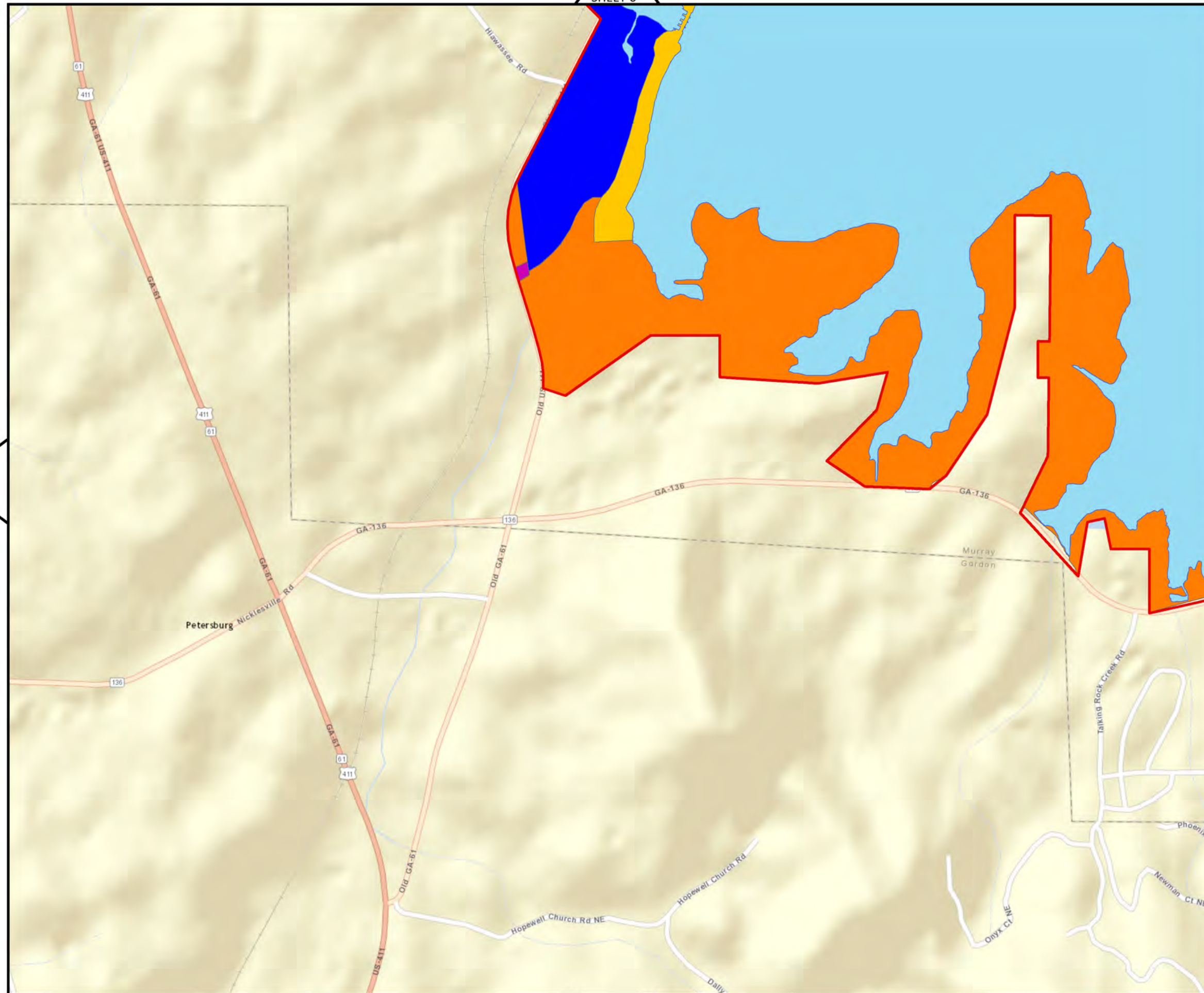


 **U.S. ARMY CORPS OF ENGINEERS**  
**MOBILE DISTRICT**

**CARTERS LAKE**  
**MASTER PLAN**  
**LAND CLASSIFICATION**









DATE: <b>SEPTEMBER 2015</b>	PLATE NO.: <b>CL15MP-OC-01</b>
--------------------------------	-----------------------------------





### LEGEND

#### Land Classification

-  Multiple Resource Management
-  Project Operations
-  Recreation-Commercial
-  Recreation-High Intensity
-  Recreation-Medium Intensity
-  Recreation-Low Intensity
-  Carters Lake
-  Carters Lake Government Boundary



0 700 1,400 2,800 Feet



U.S. ARMY CORPS OF ENGINEERS  
MOBILE DISTRICT

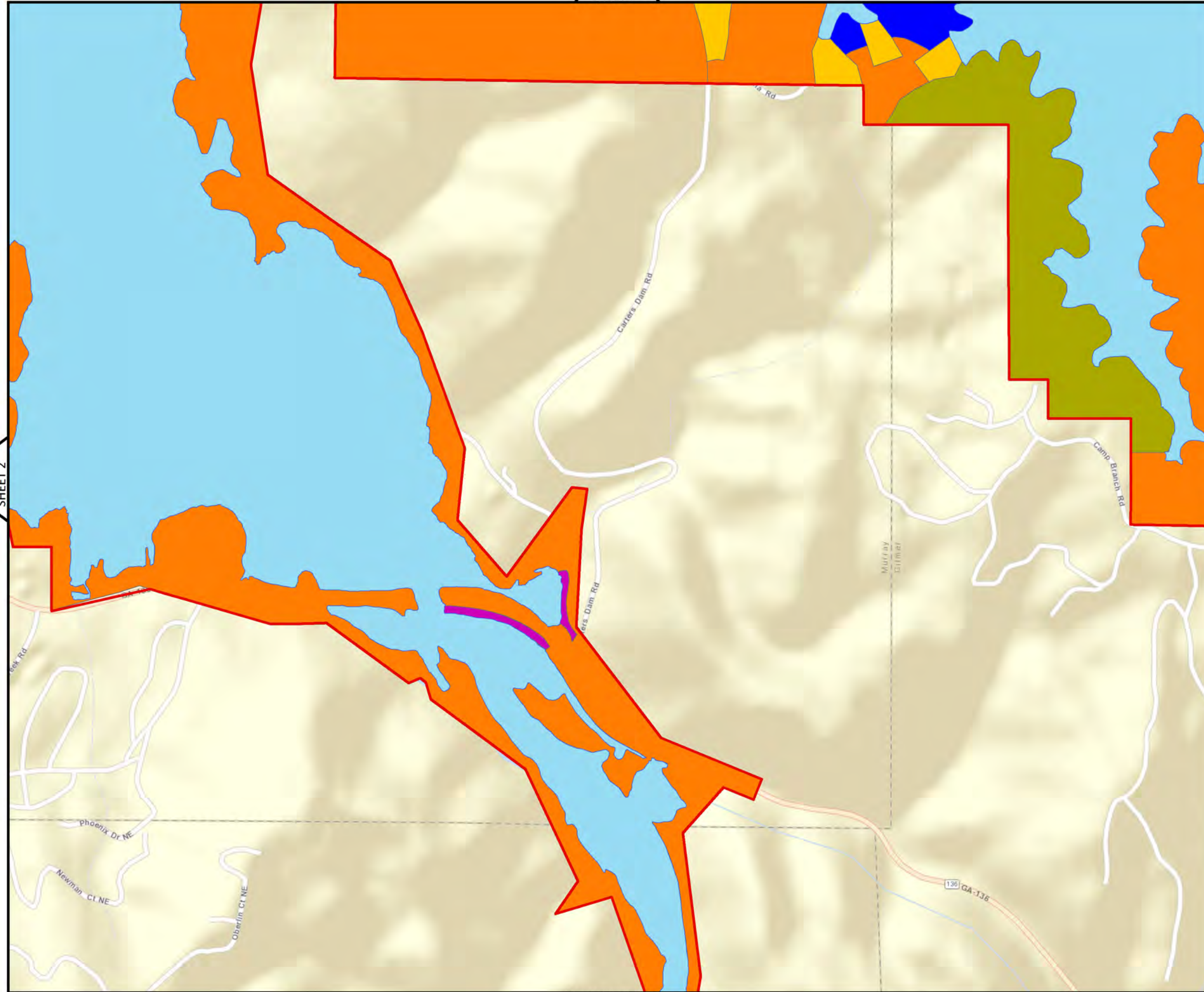
## CARTERS LAKE MASTER PLAN LAND CLASSIFICATION

DATE:  
SEPTEMBER 2015

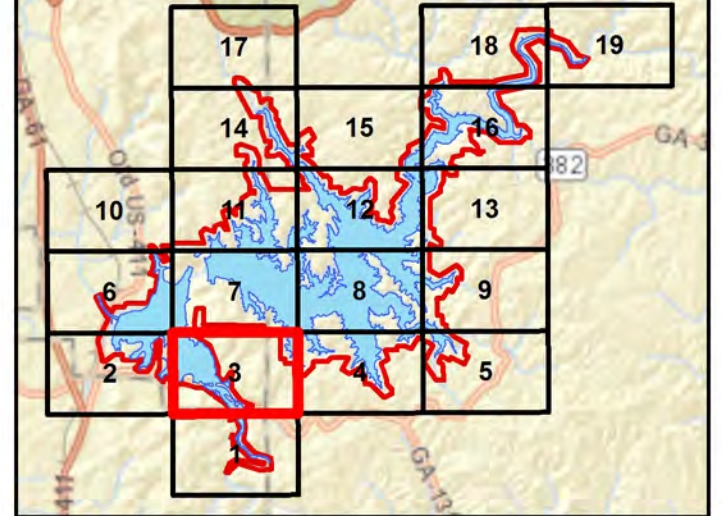
PLATE NO.:  
CL15MP-OC-02



SHEET 7



INDEX MAP



### LEGEND

#### Land Classification

- Multiple Resource Management
- Project Operations
- Recreation-Commercial
- Recreation-High Intensity
- Recreation-Medium Intensity
- Recreation-Low Intensity
- Carters Lake
- Carters Lake Government Boundary



0 700 1,400 2,800 Feet



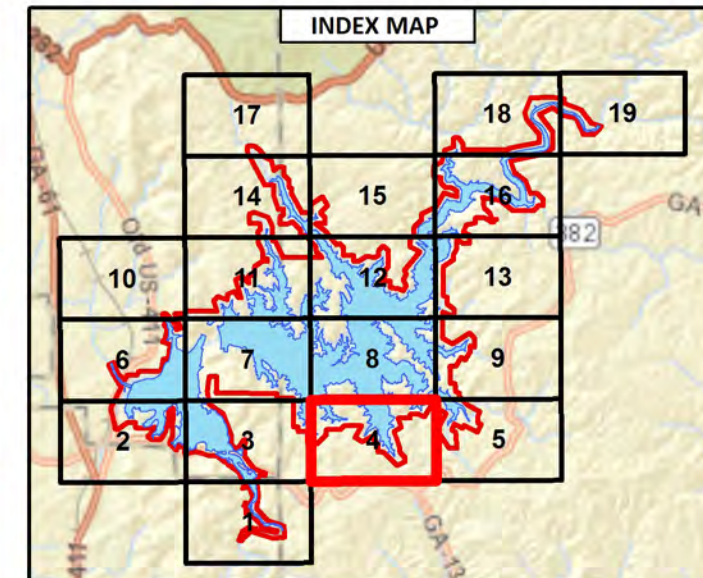
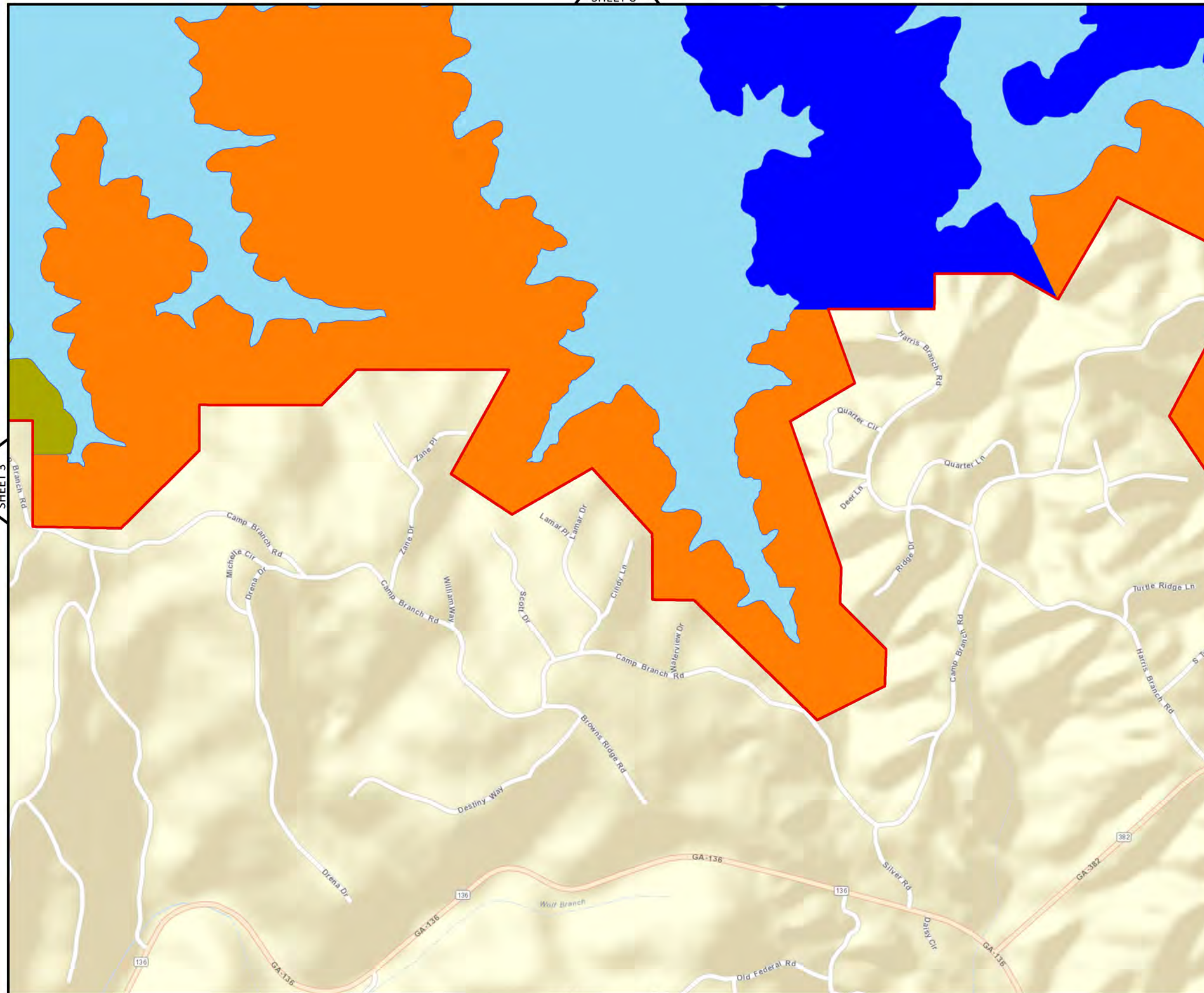
U.S. ARMY CORPS OF ENGINEERS  
MOBILE DISTRICT

## CARTERS LAKE MASTER PLAN LAND CLASSIFICATION

DATE:  
SEPTEMBER 2015

PLATE NO.:  
CL15MP-OC-03





## LEGEND

### Land Classification

- Multiple Resource Management
- Project Operations
- Recreation-Commercial
- Recreation-High Intensity
- Recreation-Medium Intensity
- Recreation-Low Intensity
- Carters Lake
- Carters Lake Government Boundary



0 700 1,400 2,800 Feet



**U.S. ARMY CORPS OF ENGINEERS**  
**MOBILE DISTRICT**

## CARTERS LAKE

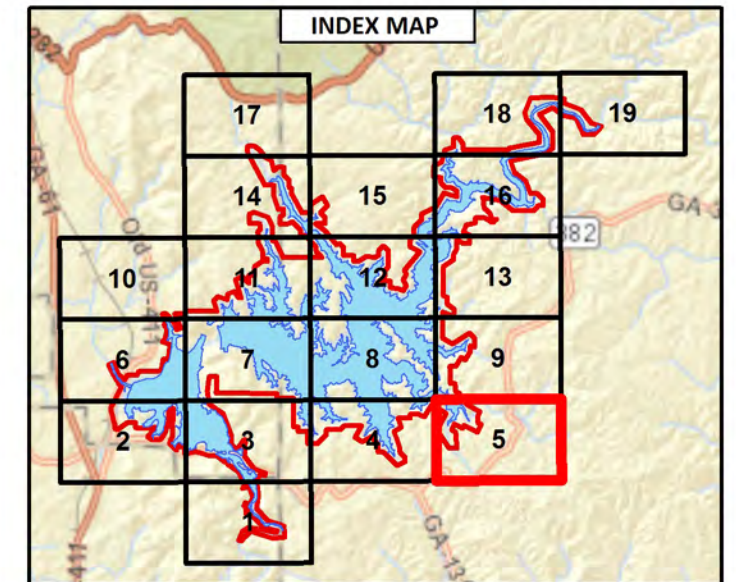
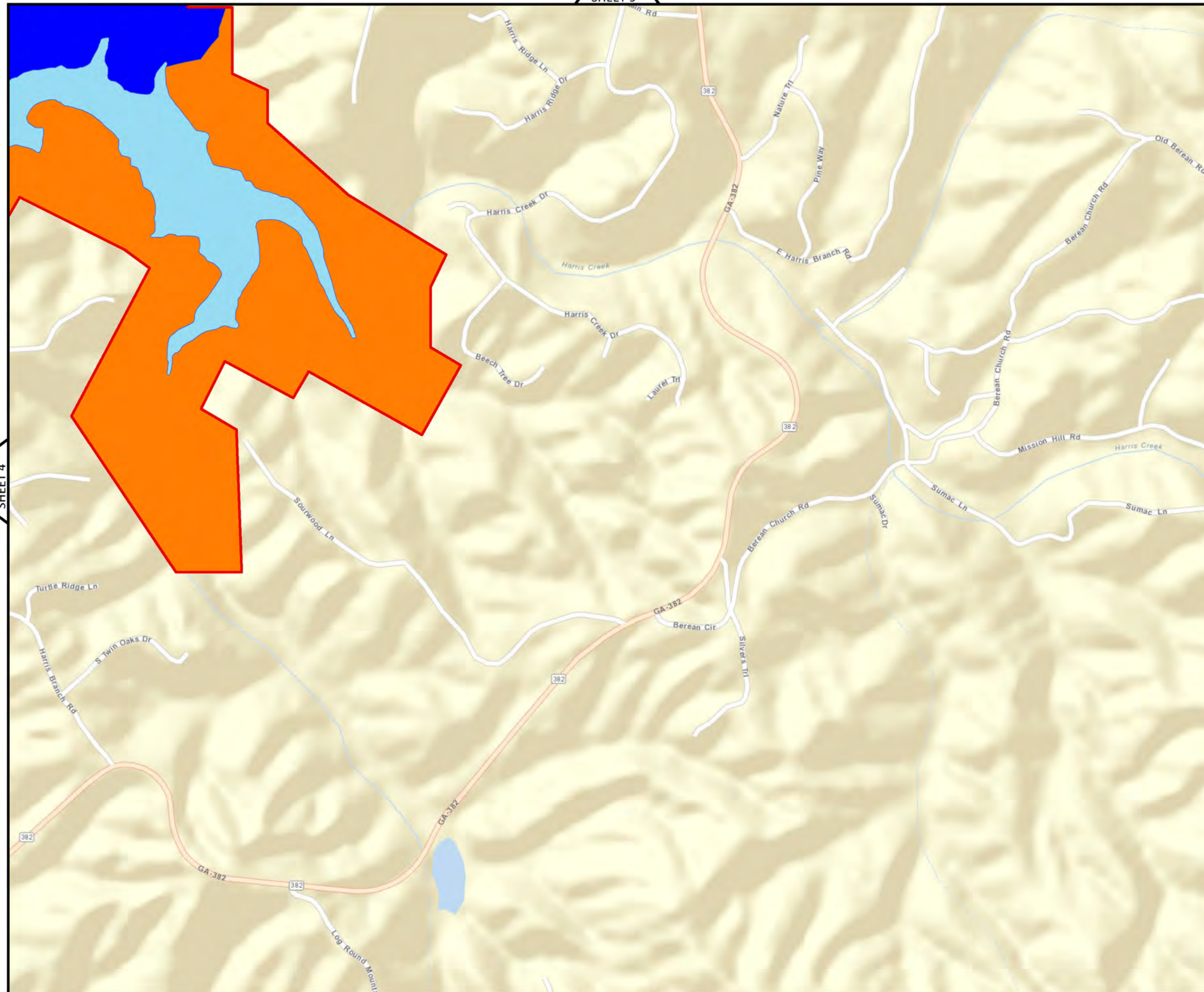
### MASTER PLAN

### LAND CLASSIFICATION

DATE:  
**SEPTEMBER 2015**

PLATE NO.:  
**CL15MP-OC-04**





## Land Classification

-  Multiple Resource Management
-  Project Operations
-  Recreation-Commercial
-  Recreation-High Intensity
-  Recreation-Medium Intensity
-  Recreation-Low Intensity
-  Carters Lake
-  Carters Lake Government Boundary



0 700 1,400 2,800 Feet



**U.S. ARMY CORPS OF ENGINEERS  
MOBILE DISTRICT**

# CARTERS LAKE

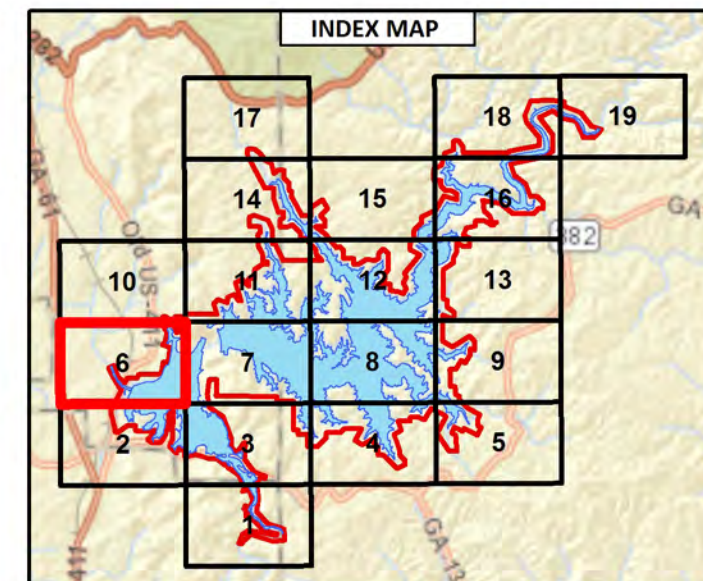
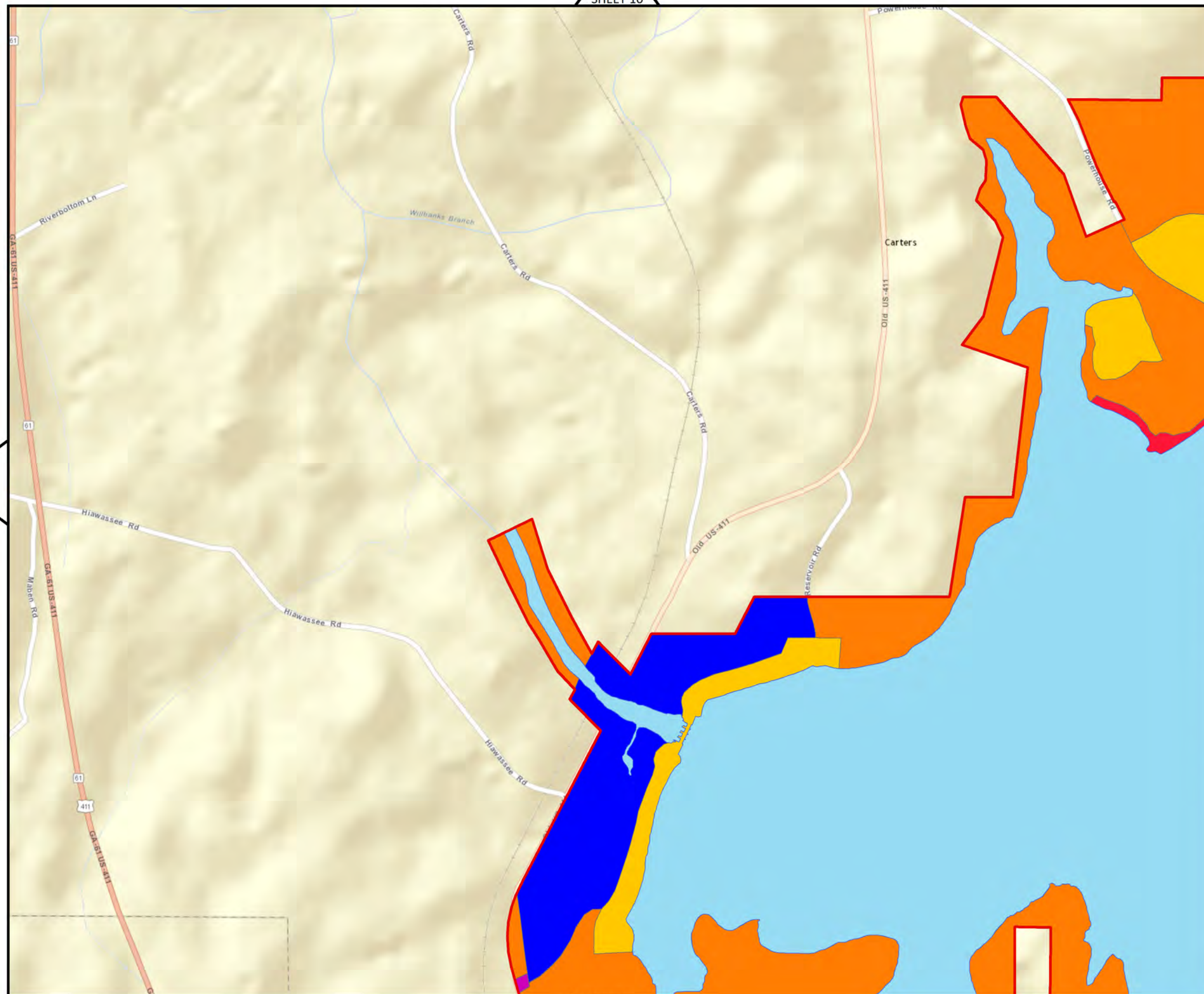
## MASTER PLAN

### LAND CLASSIFICATION

DATE: **SEPTEMBER 2015**

PLATE NO.:  
**CL15MP-OC-05**





### LEGEND

#### Land Classification

- Multiple Resource Management
- Project Operations
- Recreation-Commercial
- Recreation-High Intensity
- Recreation-Medium Intensity
- Recreation-Low Intensity
- Carters Lake
- Carters Lake Government Boundary



0 700 1,400 2,800 Feet



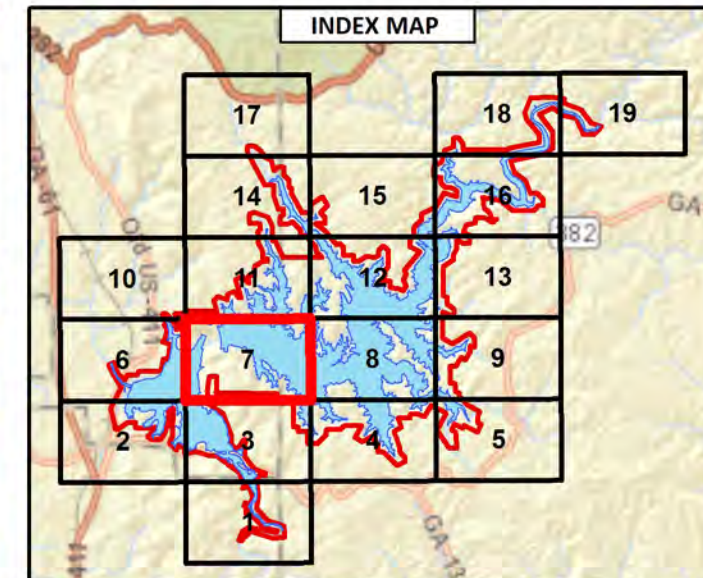
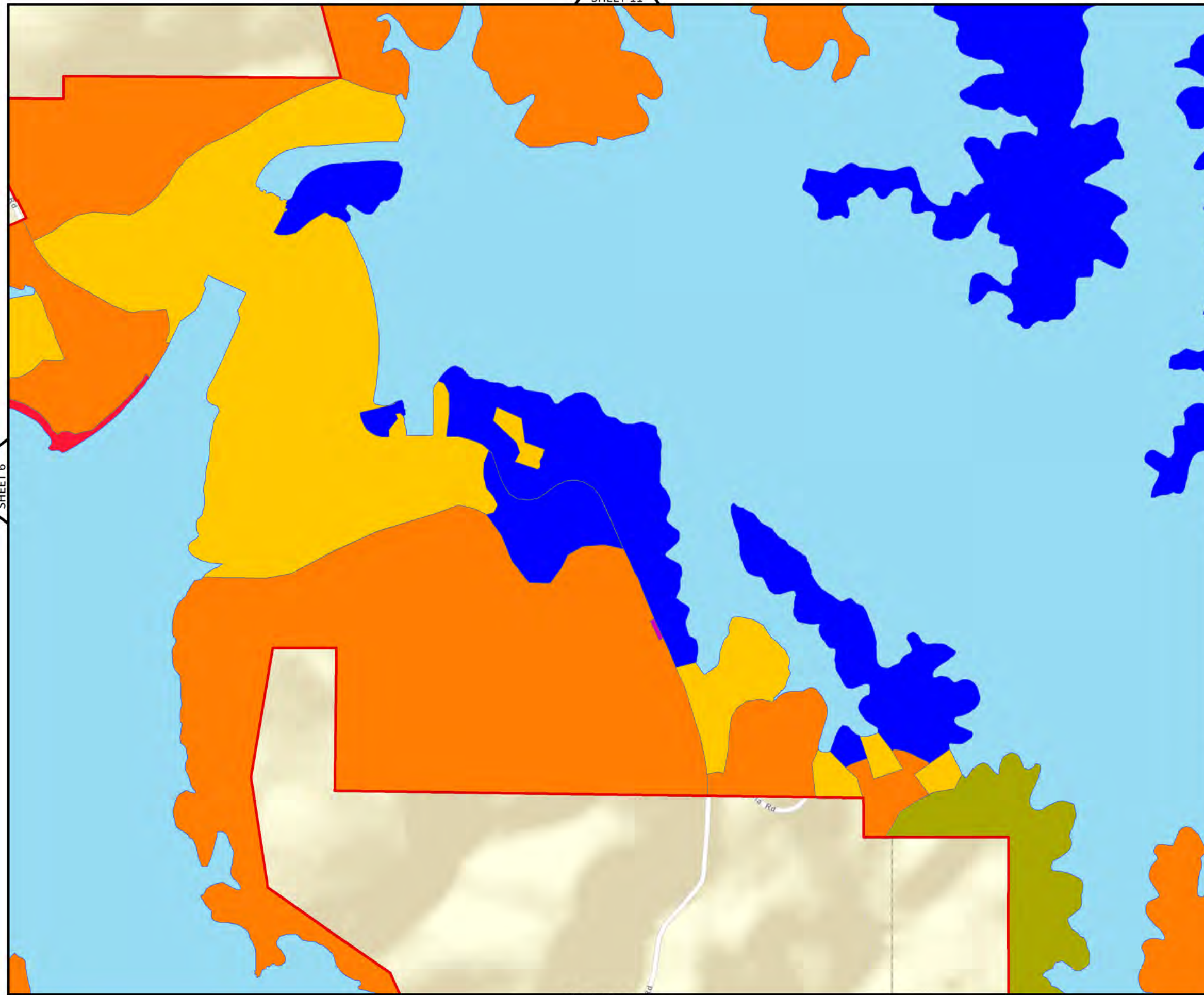
U.S. ARMY CORPS OF ENGINEERS  
MOBILE DISTRICT

## CARTERS LAKE MASTER PLAN LAND CLASSIFICATION

DATE:  
SEPTEMBER 2015

PLATE NO.:  
CL15MP-OC-06

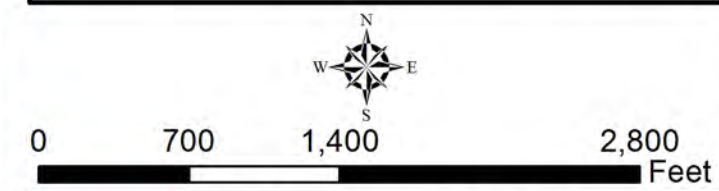




**LEGEND**

**Land Classification**

- Multiple Resource Management
- Project Operations
- Recreation-Commercial
- Recreation-High Intensity
- Recreation-Medium Intensity
- Recreation-Low Intensity
- Carters Lake
- Carters Lake Government Boundary



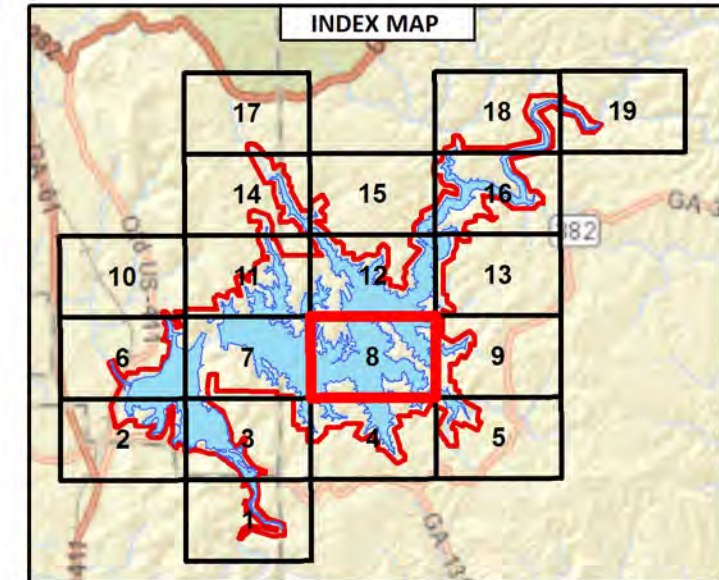
**U.S. ARMY CORPS OF ENGINEERS**  
**MOBILE DISTRICT**

**CARTERS LAKE**  
**MASTER PLAN**  
**LAND CLASSIFICATION**

DATE: **SEPTEMBER 2015**

PLATE NO.: **CL15MP-OC-07**

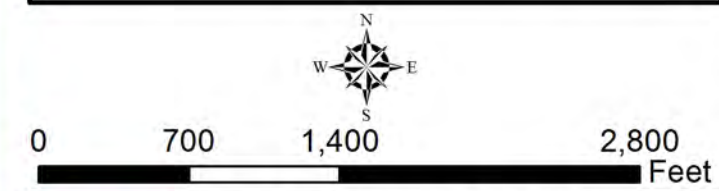





**LEGEND**

**Land Classification**

- Multiple Resource Management
- Project Operations
- Recreation-Commercial
- Recreation-High Intensity
- Recreation-Medium Intensity
- Recreation-Low Intensity
- Carters Lake
- Carters Lake Government Boundary

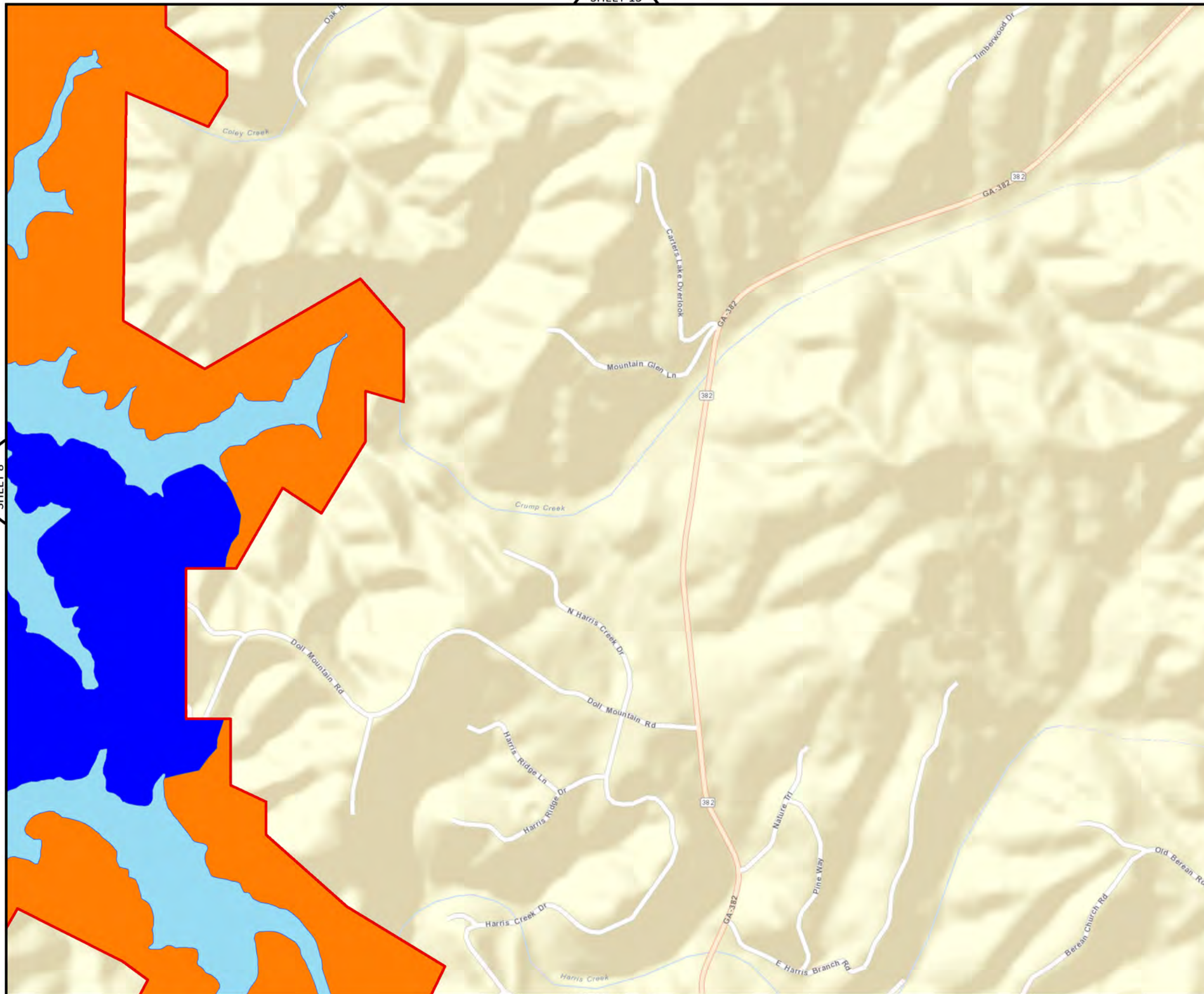


 **U.S. ARMY CORPS OF ENGINEERS**  
**MOBILE DISTRICT**

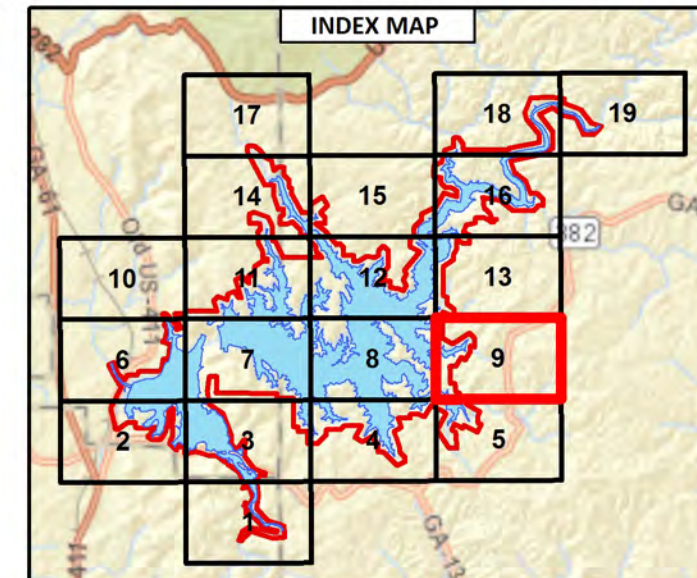
**CARTERS LAKE**  
**MASTER PLAN**  
**LAND CLASSIFICATION**

DATE: <b>SEPTEMBER 2015</b>	PLATE NO.: <b>CL15MP-OC-08</b>
--------------------------------	-----------------------------------





INDEX MAP



LEGEND

Land Classification

- Multiple Resource Management
- Project Operations
- Recreation-Commercial
- Recreation-High Intensity
- Recreation-Medium Intensity
- Recreation-Low Intensity
- Carters Lake
- Carters Lake Government Boundary



0 700 1,400 2,800 Feet



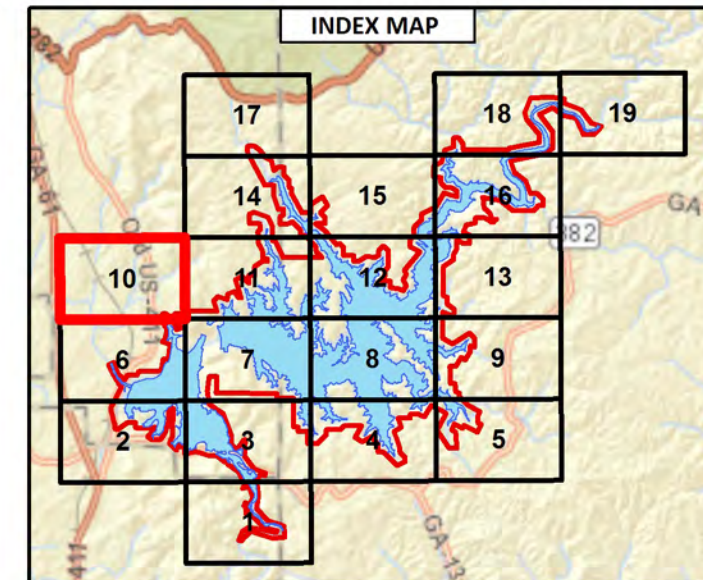
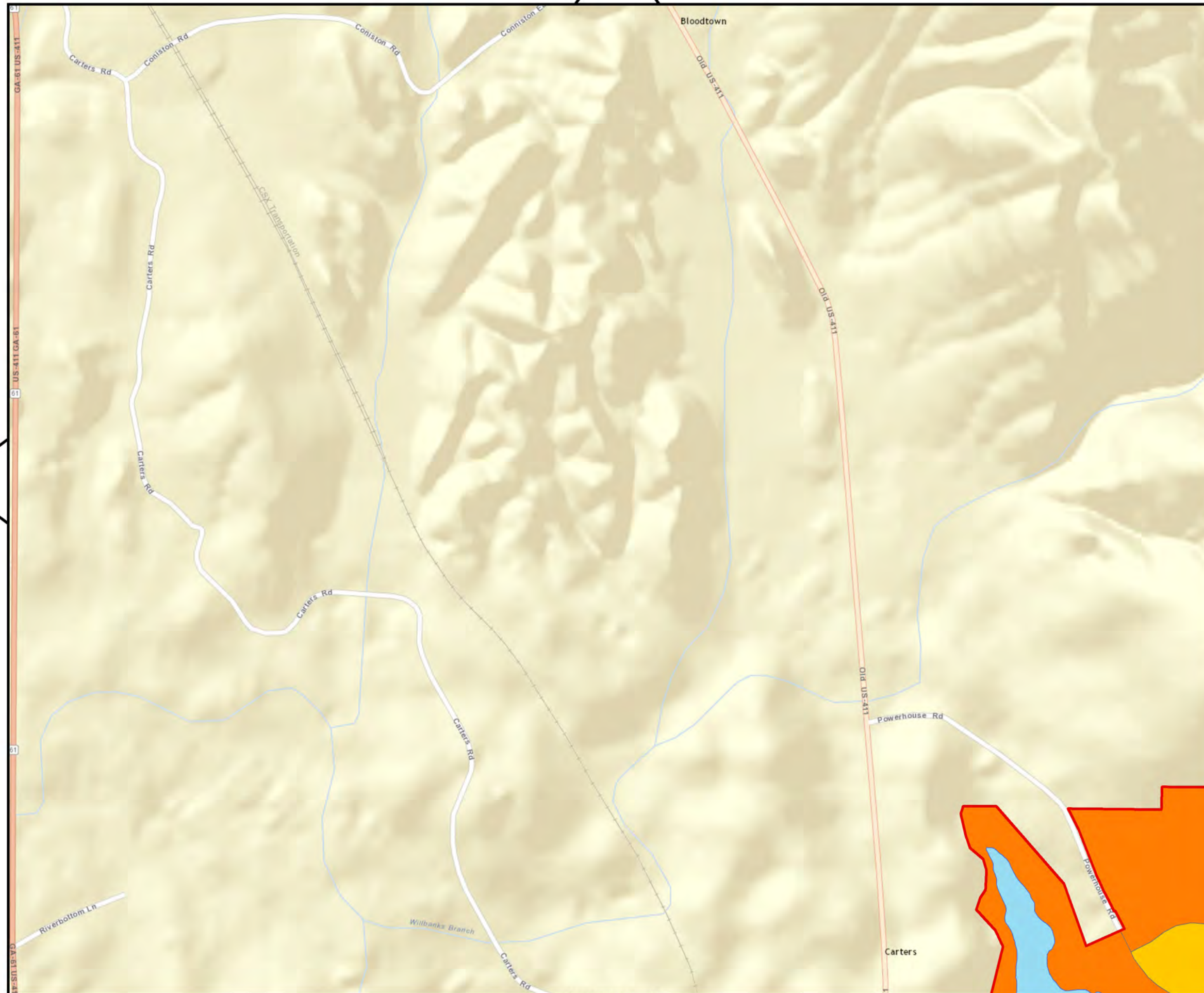
U.S. ARMY CORPS OF ENGINEERS  
MOBILE DISTRICT

CARTERS LAKE  
MASTER PLAN  
LAND CLASSIFICATION

DATE:  
SEPTEMBER 2015

PLATE NO.:  
CL15MP-OC-09

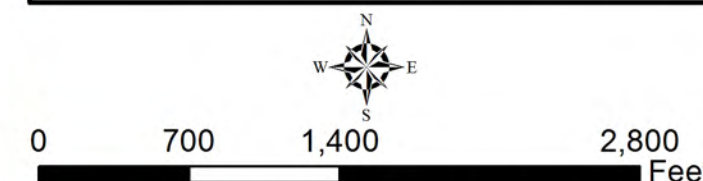





**LEGEND**

**Land Classification**

- Multiple Resource Management
- Project Operations
- Recreation-Commercial
- Recreation-High Intensity
- Recreation-Medium Intensity
- Recreation-Low Intensity
- Carters Lake
- Carters Lake Government Boundary

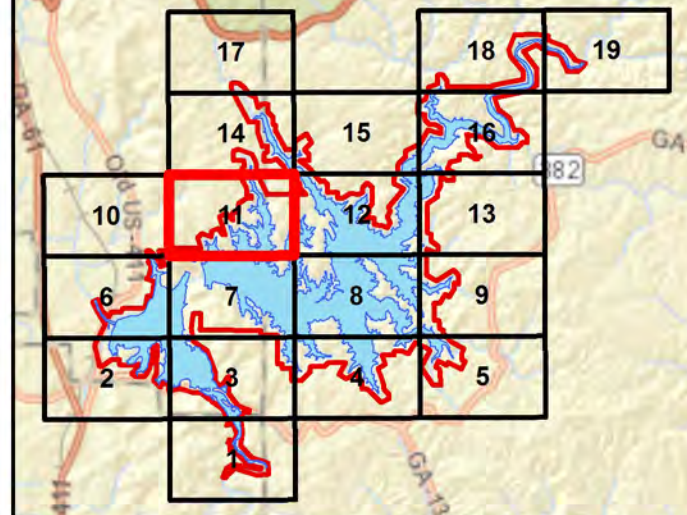
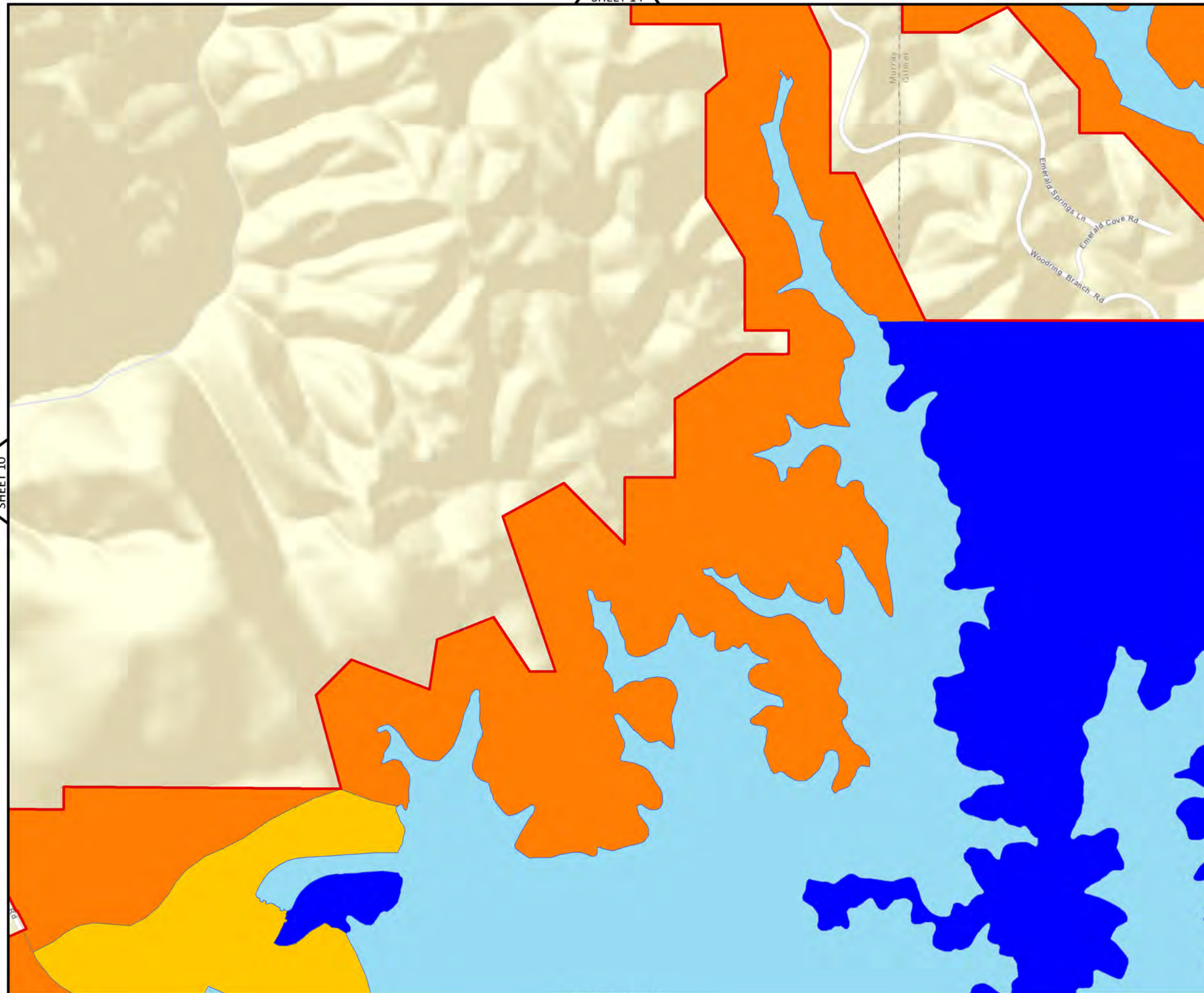


 **U.S. ARMY CORPS OF ENGINEERS**  
**MOBILE DISTRICT**

**CARTERS LAKE**  
**MASTER PLAN**  
**LAND CLASSIFICATION**

DATE: <b>SEPTEMBER 2015</b>	PLATE NO.: <b>CL15MP-OC-10</b>
--------------------------------	-----------------------------------





### LEGEND

#### Land Classification

- Multiple Resource Management
- Project Operations
- Recreation-Commercial
- Recreation-High Intensity
- Recreation-Medium Intensity
- Recreation-Low Intensity
- Carters Lake
- Carters Lake Government Boundary



0 700 1,400 2,800 Feet



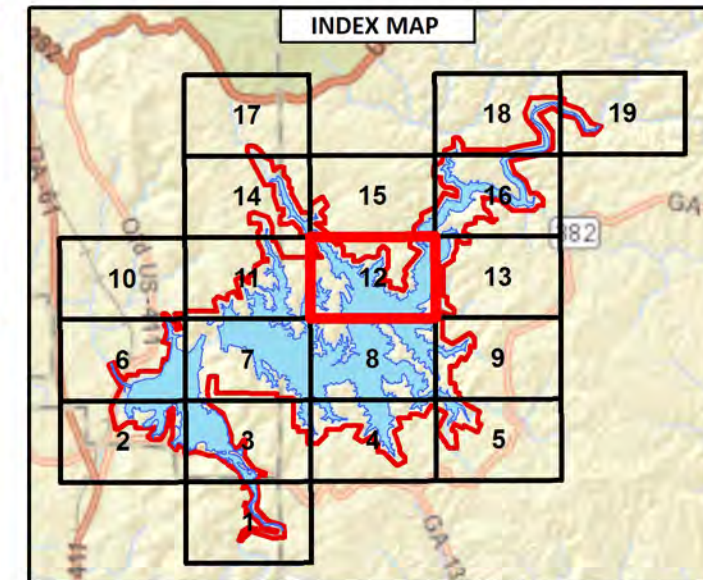
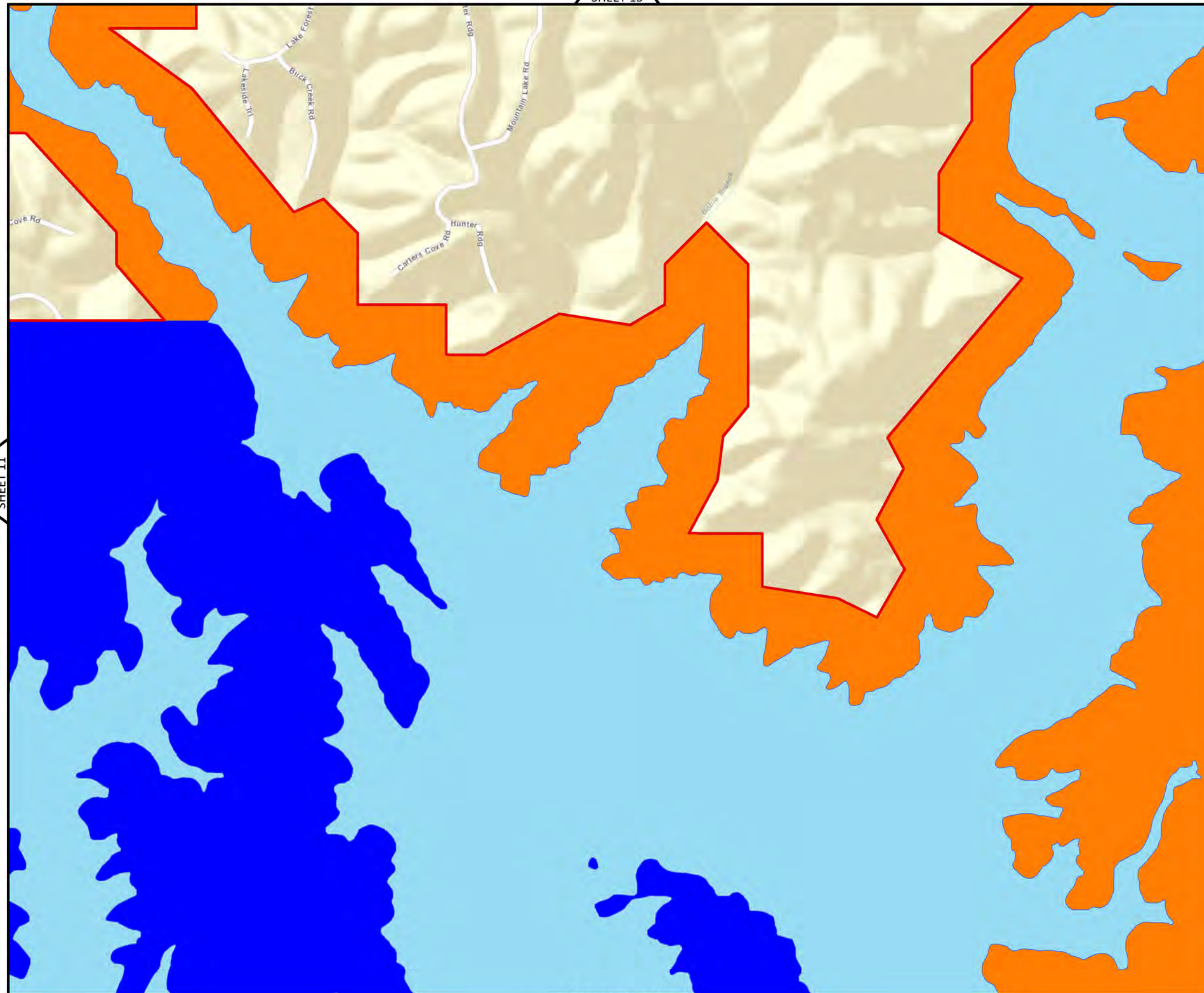
U.S. ARMY CORPS OF ENGINEERS  
MOBILE DISTRICT

## CARTERS LAKE MASTER PLAN LAND CLASSIFICATION

DATE:  
SEPTEMBER 2015

PLATE NO.:  
CL15MP-OC-11





### LEGEND

#### Land Classification

- Multiple Resource Management
- Project Operations
- Recreation-Commercial
- Recreation-High Intensity
- Recreation-Medium Intensity
- Recreation-Low Intensity
- Carters Lake
- Carters Lake Government Boundary



0 700 1,400 2,800 Feet



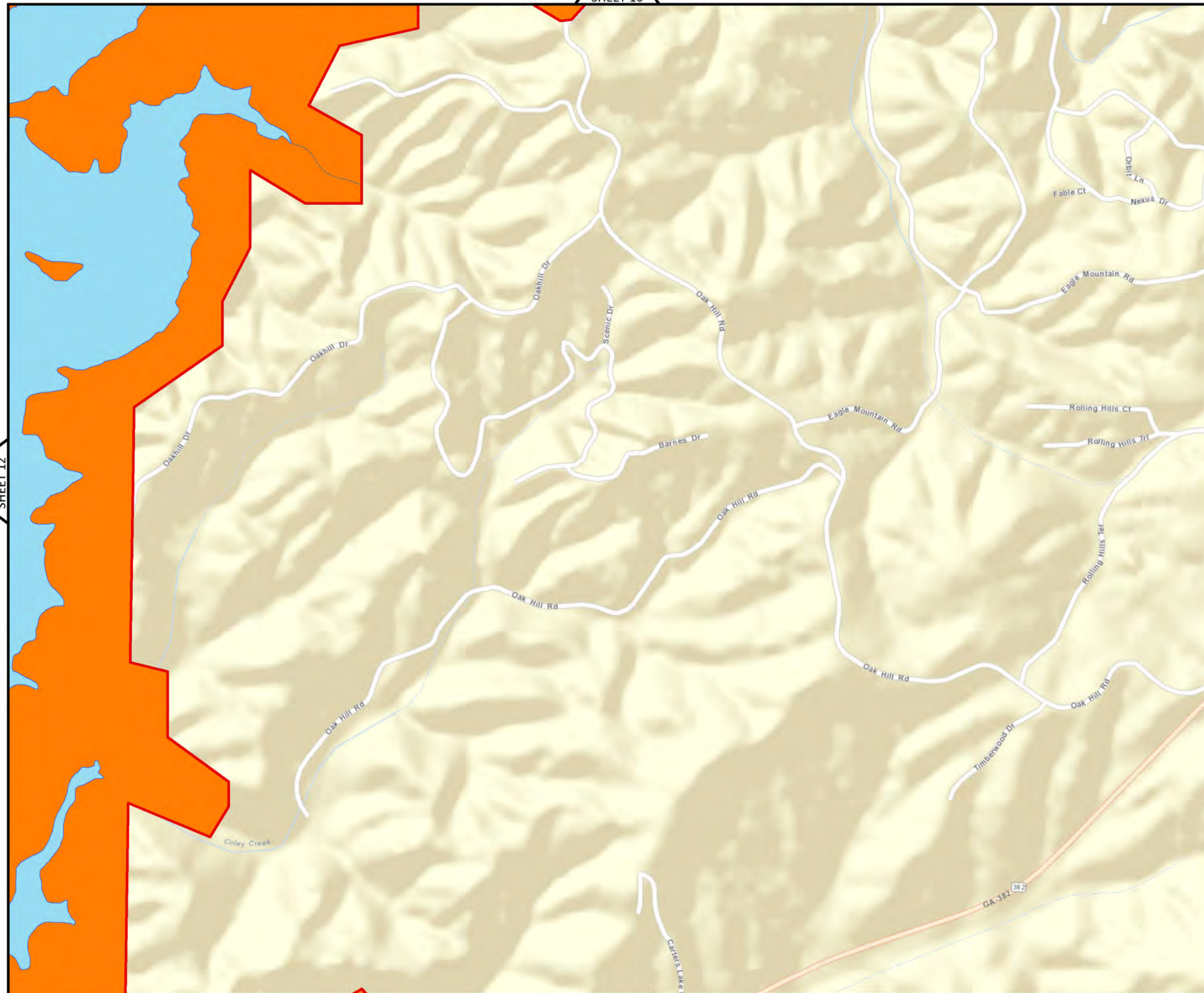
U.S. ARMY CORPS OF ENGINEERS  
MOBILE DISTRICT

## CARTERS LAKE MASTER PLAN LAND CLASSIFICATION

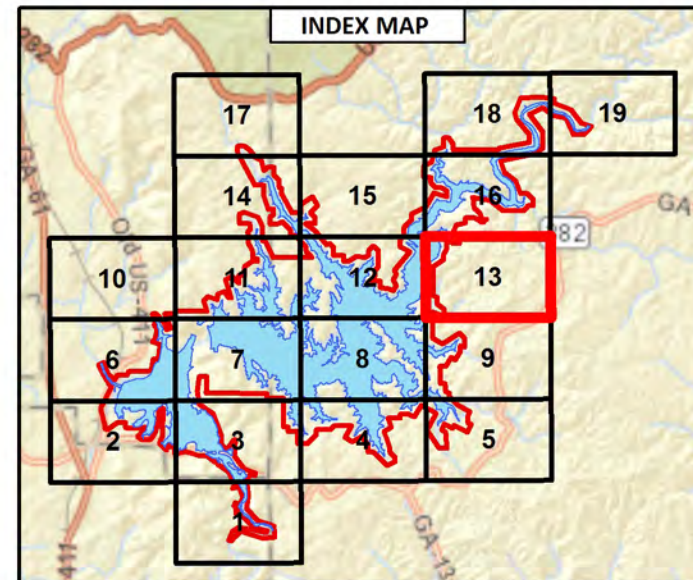
DATE:  
SEPTEMBER 2015

PLATE NO.:  
CL15MP-OC-12













INDEX MAP



LEGEND

Land Classification

-  Multiple Resource Management
-  Project Operations
-  Recreation-Commercial
-  Recreation-High Intensity
-  Recreation-Medium Intensity
-  Recreation-Low Intensity
-  Carters Lake
-  Carters Lake Government Boundary



0 700 1,400 2,800 Feet



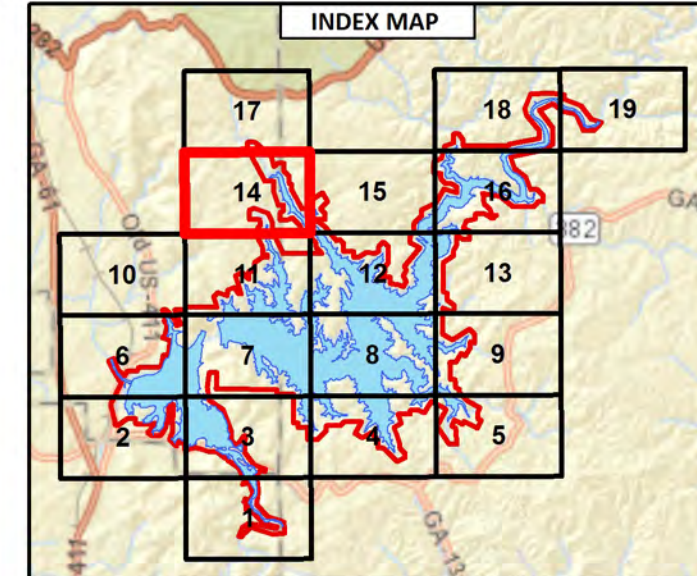
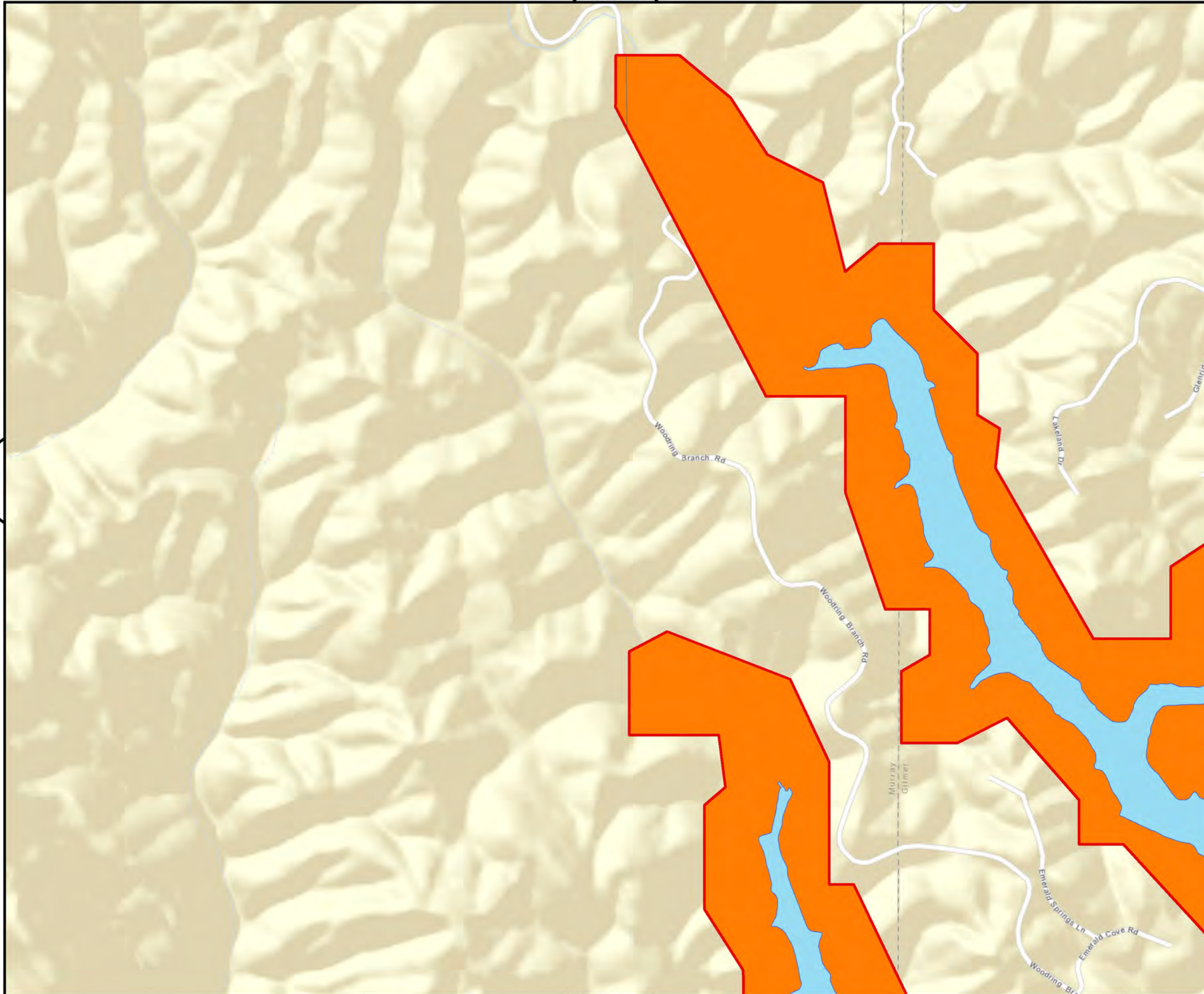
U.S. ARMY CORPS OF ENGINEERS  
MOBILE DISTRICT

**CARTERS LAKE**  
**MASTER PLAN**  
**LAND CLASSIFICATION**

DATE:  
**SEPTEMBER 2015**









PLATE NO.:  
**CL15MP-OC-13**





### LEGEND

#### Land Classification

-  Multiple Resource Management
-  Project Operations
-  Recreation-Commercial
-  Recreation-High Intensity
-  Recreation-Medium Intensity
-  Recreation-Low Intensity
-  Carters Lake
-  Carters Lake Government Boundary



0 700 1,400 2,800 Feet



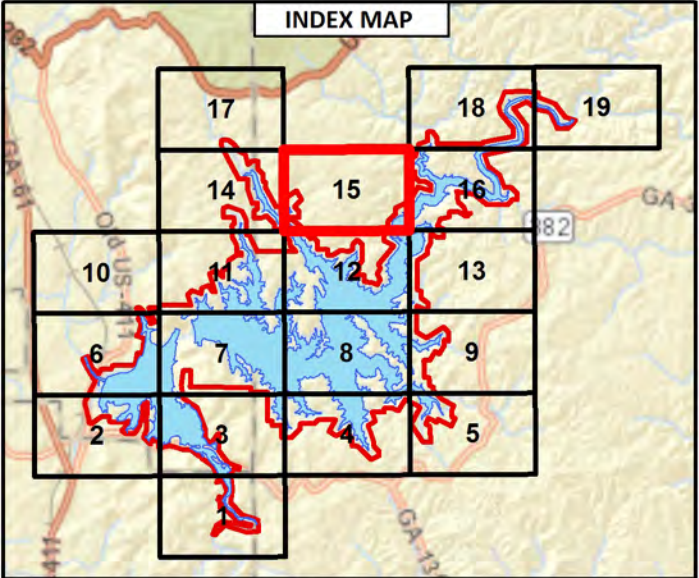
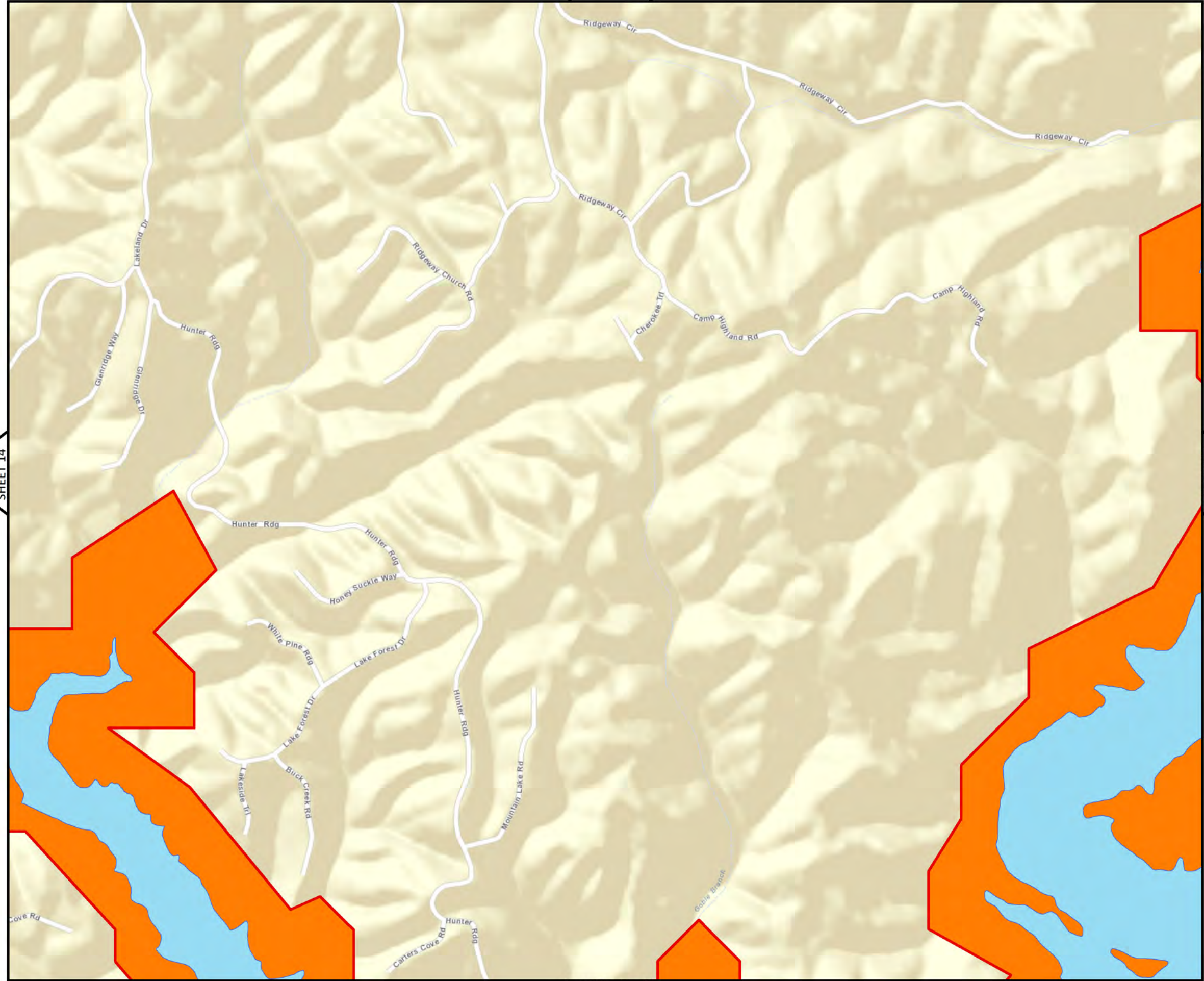
U.S. ARMY CORPS OF ENGINEERS  
MOBILE DISTRICT

## CARTERS LAKE MASTER PLAN LAND CLASSIFICATION

DATE:  
SEPTEMBER 2015

PLATE NO.:  
CL15MP-OC-14





**LEGEND**

**Land Classification**

Multiple Resource Management

Project Operations

Recreation-Commercial

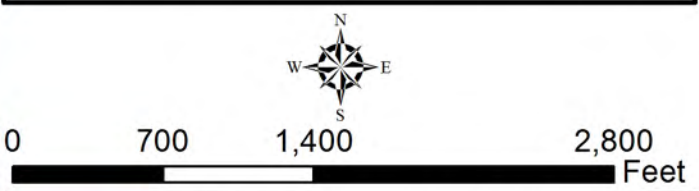
Recreation-High Intensity


Recreation-Medium Intensity

Recreation-Low Intensity

Carters Lake

Carters Lake Government Boundary



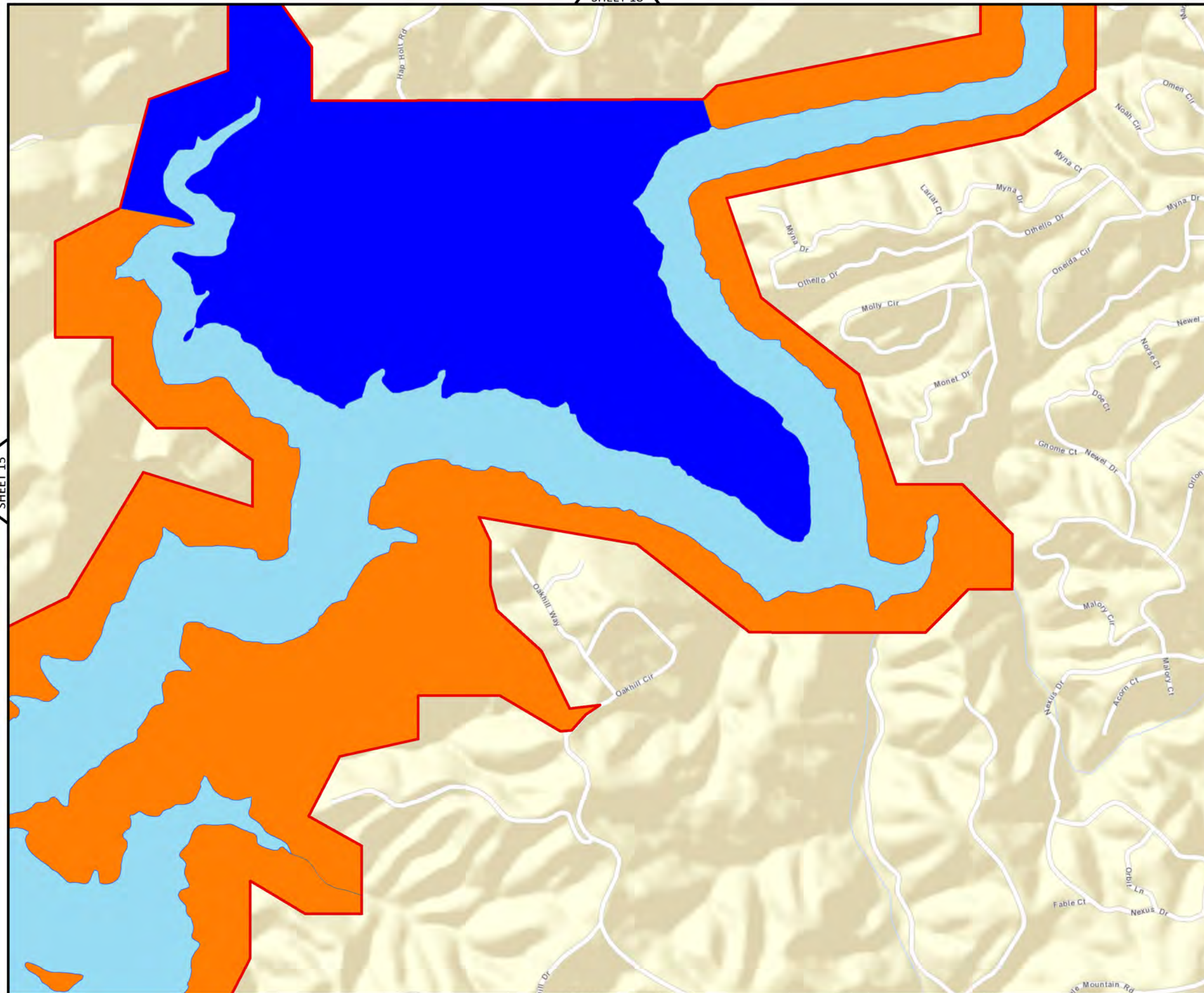
 **U.S. ARMY CORPS OF ENGINEERS**  
**MOBILE DISTRICT**

**CARTERS LAKE**  
**MASTER PLAN**  
**LAND CLASSIFICATION**

DATE:  
**SEPTEMBER 2015**

PLATE NO.:  
**CL15MP-OC-15**





## Land Classification

- 

0 700 1,400 2,800 Feet



**U.S. ARMY CORPS OF ENGINEERS  
MOBILE DISTRICT**

# CARTERS LAKE

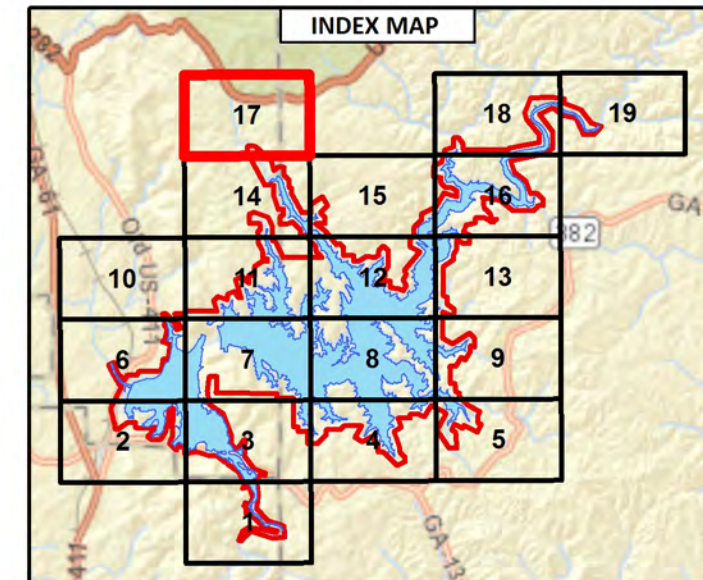
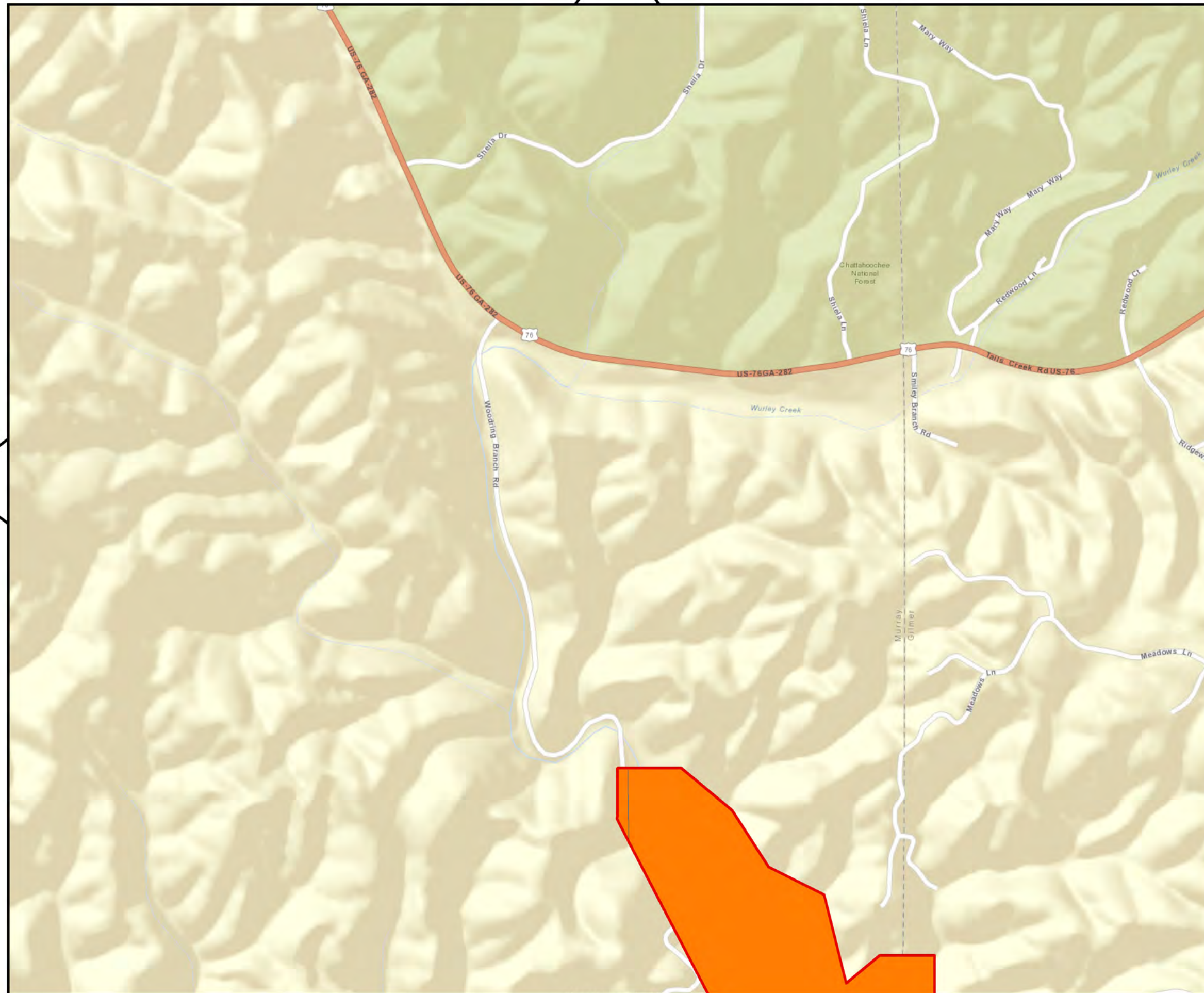
## MASTER PLAN

### LAND CLASSIFICATION

DATE: **SEPTEMBER 2015**

PLATE NO.:  
**CL15MP-OC-16**

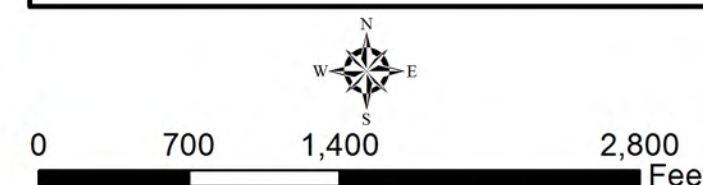





**LEGEND**

**Land Classification**

- Multiple Resource Management
- Project Operations
- Recreation-Commercial
- Recreation-High Intensity
- Recreation-Medium Intensity
- Recreation-Low Intensity
- Carters Lake
- Carters Lake Government Boundary

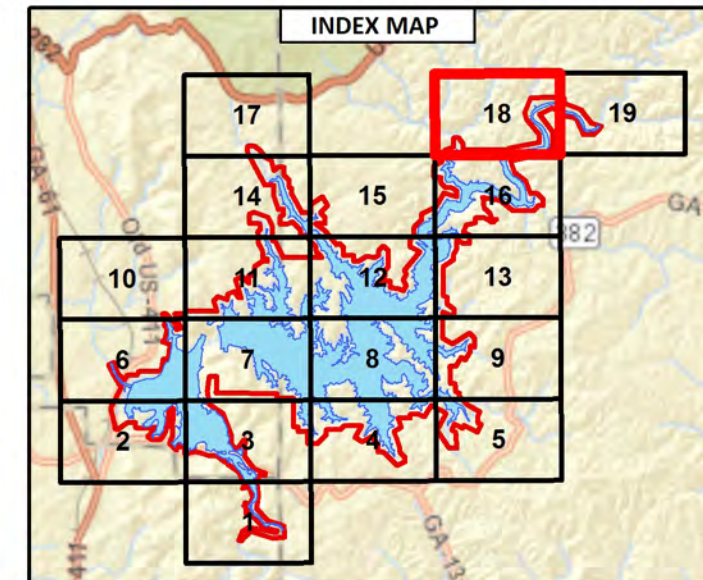
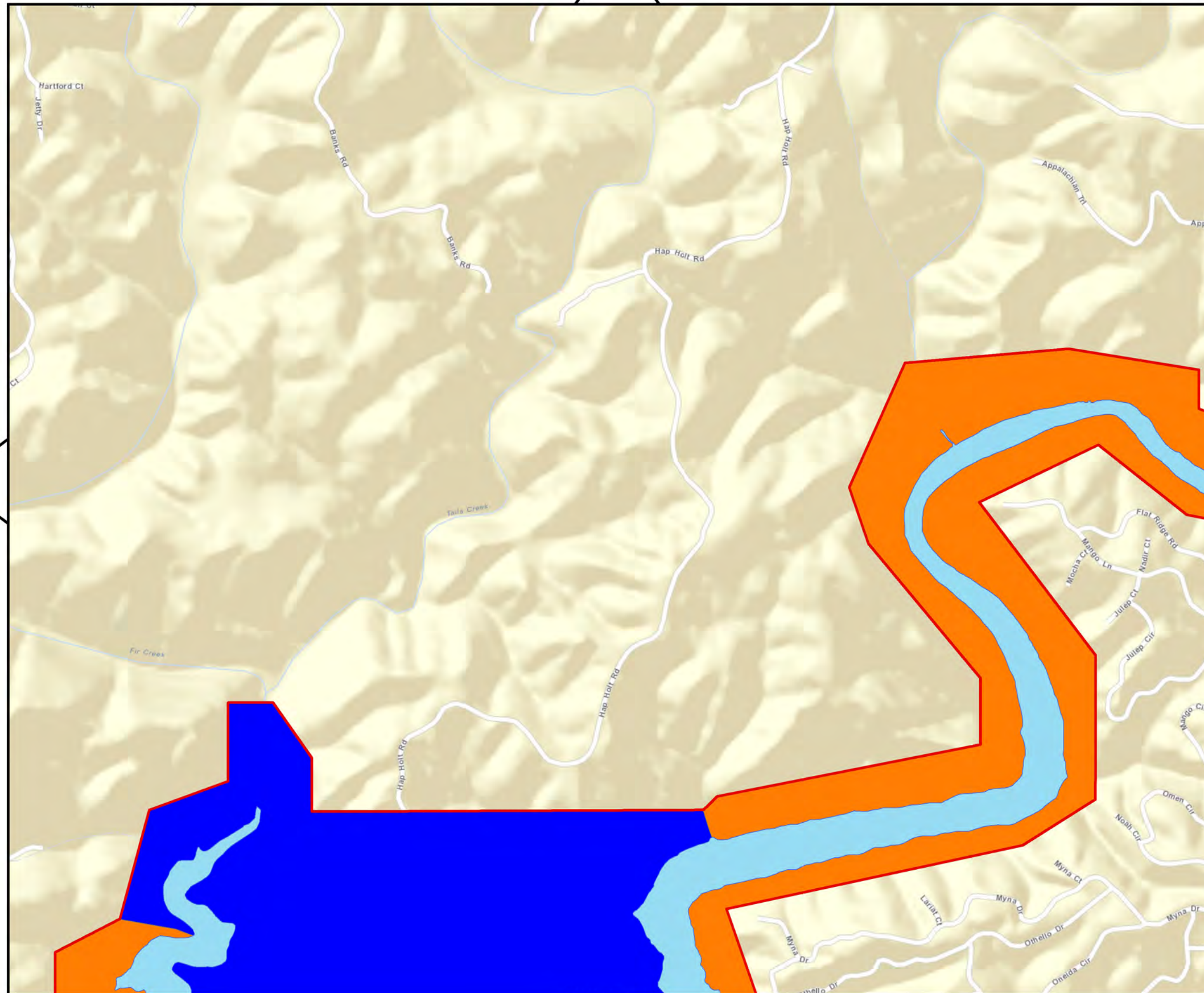


 **U.S. ARMY CORPS OF ENGINEERS**  
**MOBILE DISTRICT**

**CARTERS LAKE**  
**MASTER PLAN**  
**LAND CLASSIFICATION**

DATE: <b>SEPTEMBER 2015</b>	PLATE NO.: <b>CL15MP-OC-17</b>
--------------------------------	-----------------------------------

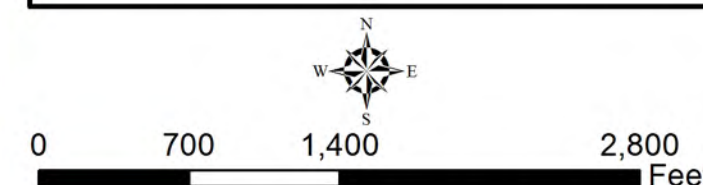





**LEGEND**

**Land Classification**

- Multiple Resource Management
- Project Operations
- Recreation-Commercial
- Recreation-High Intensity
- Recreation-Medium Intensity
- Recreation-Low Intensity
- Carters Lake
- Carters Lake Government Boundary

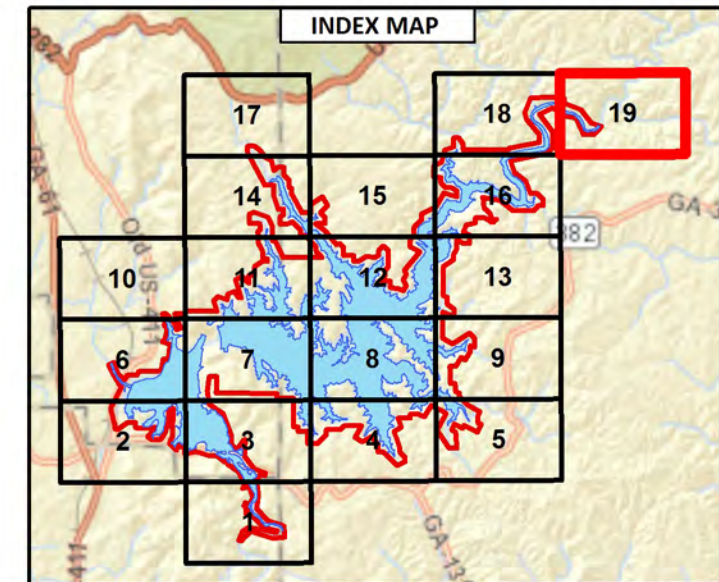
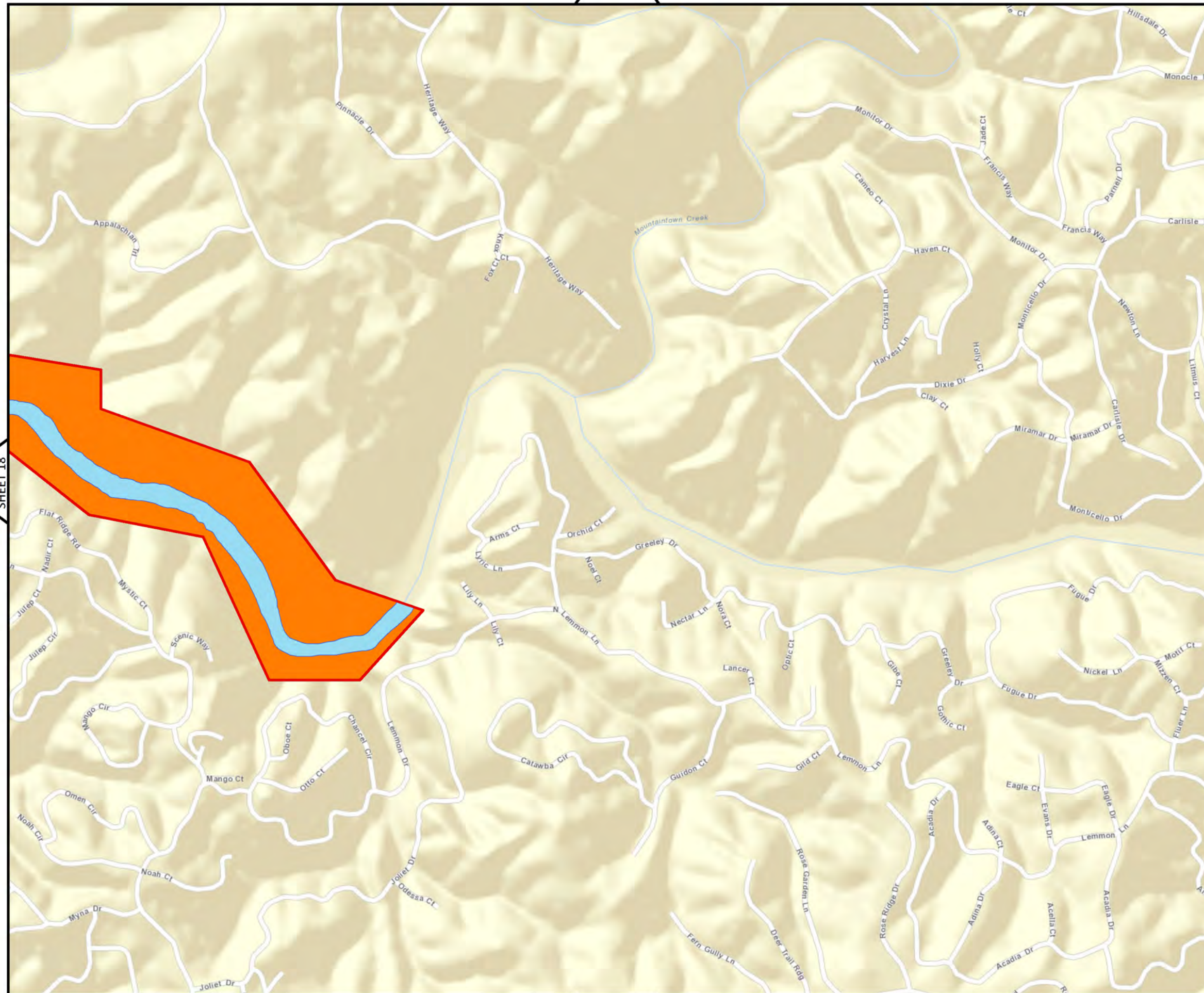


 **U.S. ARMY CORPS OF ENGINEERS**  
**MOBILE DISTRICT**

**CARTERS LAKE**  
**MASTER PLAN**  
**LAND CLASSIFICATION**

DATE: **SEPTEMBER 2015**      PLATE NO.: **CL15MP-OC-18**

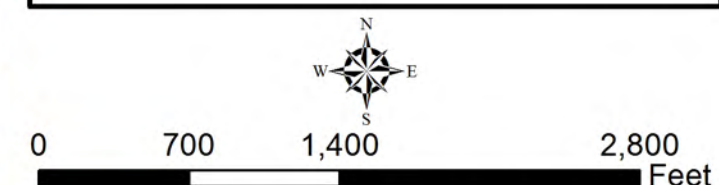





**LEGEND**

**Land Classification**

- Multiple Resource Management
- Project Operations
- Recreation-Commercial
- Recreation-High Intensity
- Recreation-Medium Intensity
- Recreation-Low Intensity
- Carters Lake
- Carters Lake Government Boundary



 **U.S. ARMY CORPS OF ENGINEERS**  
**MOBILE DISTRICT**

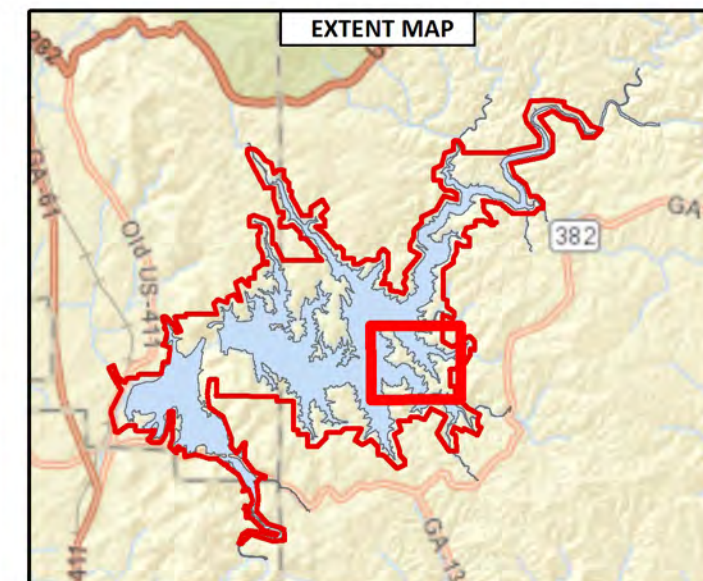
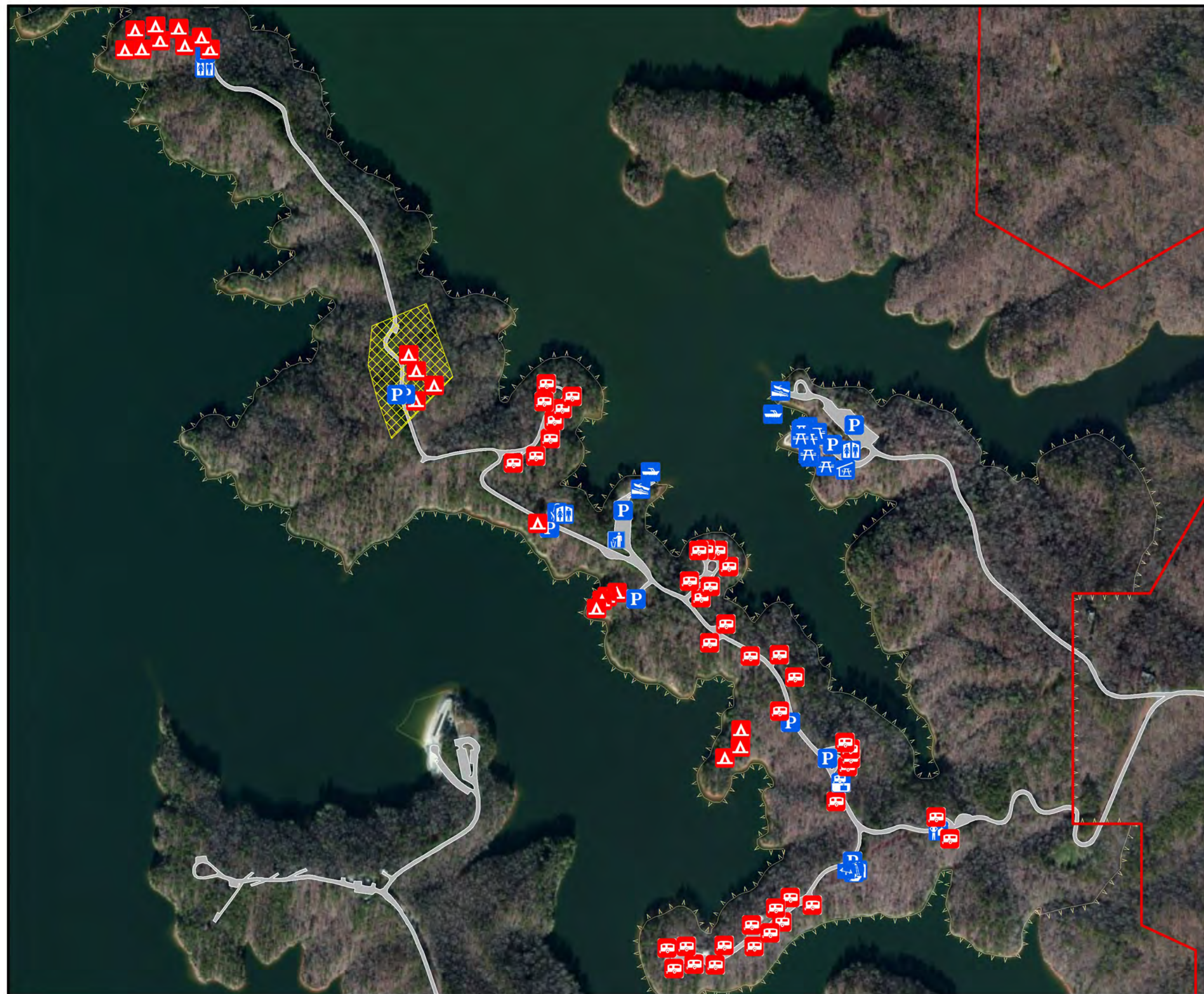
**CARTERS LAKE**  
**MASTER PLAN**  
**LAND CLASSIFICATION**

DATE: <b>SEPTEMBER 2015</b>	PLATE NO.: <b>CL15MP-OC-19</b>
--------------------------------	-----------------------------------

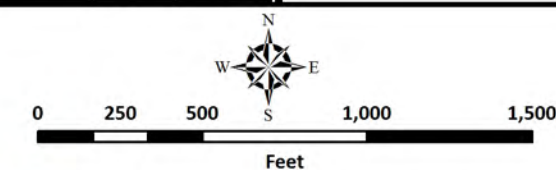








REC AREAS			LEGEND	
ITEM	EXISTING	PROPOSED		
Boat Ramp Lanes	4	0		PAVILION
Campsites	68	10		PICNIC SITE
Electrical/Water	41	10		PLAY AREA
Tent	27	0		RESTROOMS
Courtesy Dock	2	0		RV SITE
Dump Station	1	0		SHOWERS
Picnic Shelter	1	0		Doll Mountain
Picnic Site	9	0		
Playground	1	0		
Restrooms	3	0		
Waterborne	3	0		
Pit	0	0		
Shower	2	0		
Vault Toilet	0	0		
Trail	0	0		



**U.S. ARMY CORPS OF ENGINEERS**  
**MOBILE DISTRICT**

## CARTERS LAKE

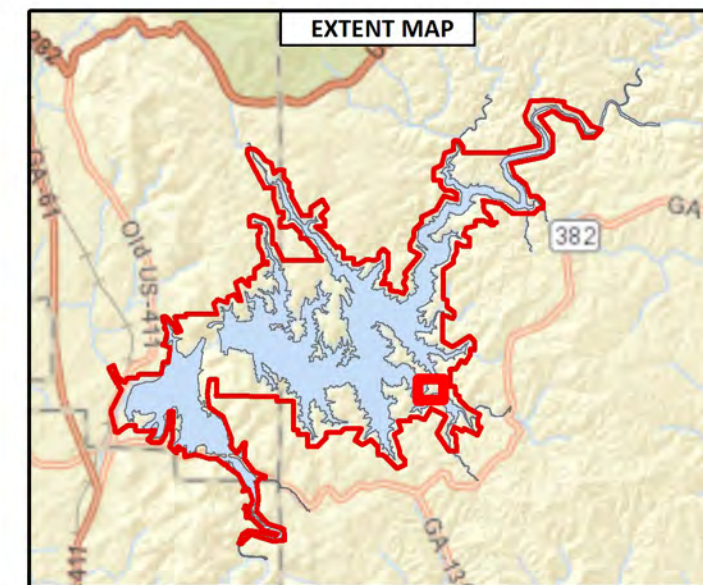
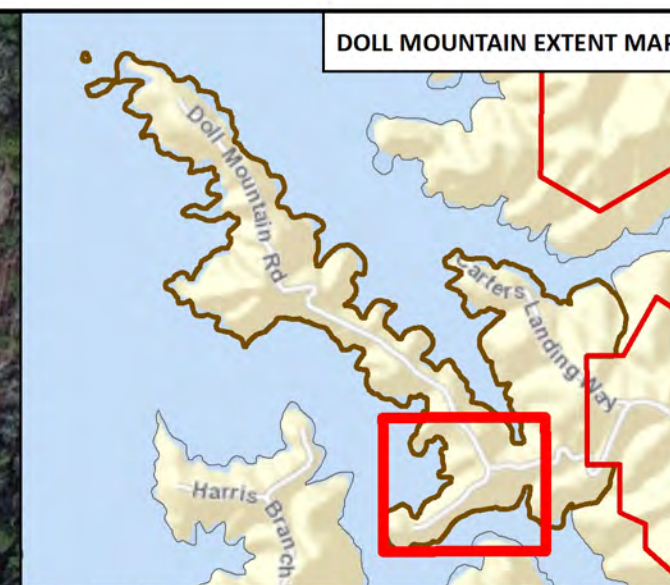
### MASTER PLAN

### DOLL MOUNTAIN - RECREATION AREA

DATE:  
**SEPTEMBER 2015**

PLATE NO.:  
**CL15MP-OR-01**



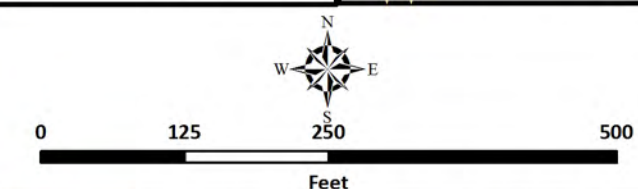



#### REC AREAS

ITEM	EXISTING	PROPOSED
Boat Ramp Lanes	4	0
Campsites	68	10
Electrical/Water	41	10
Tent	27	0
Courtesy Dock	2	0
Dump Station	1	0
Picnic Shelter	1	0
Picnic Site	9	0
Playground	1	0
Restrooms	3	0
Waterborne	3	0
Pit	0	0
Shower	2	0
Vault Toilet	0	0
Trail	0	0

#### LEGEND

	BOAT RAMP
	CAMPING
	DOCK
	DUMP STATION
	DUMPSTER
	GATEHOUSE
	PARKING
	PLAY AREA
	RESTROOMS
	RV SITE
	SHOWERS
	Doll Mountain



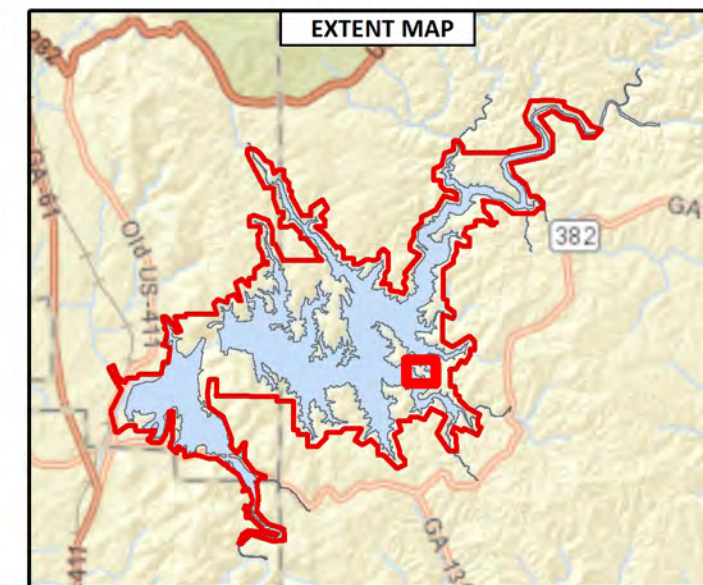
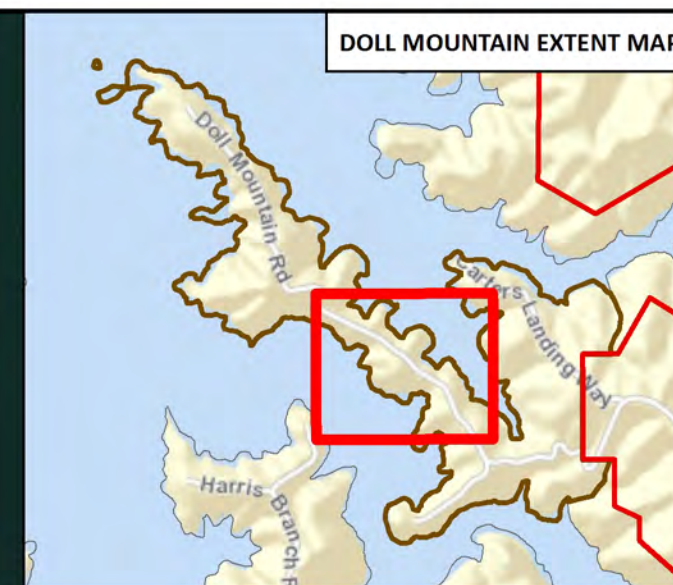
**U.S. ARMY CORPS OF ENGINEERS**  
**MOBILE DISTRICT**

**CARTERS LAKE**  
**MASTER PLAN**  
**DOLL MOUNTAIN - RECREATION AREA**

DATE:  
**SEPTEMBER 2015**

PLATE NO.:  
**CL15MP-OR-01-A**



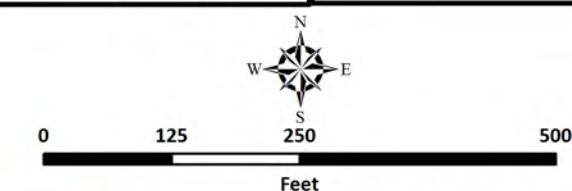


### REC AREAS

ITEM	EXISTING	PROPOSED
Boat Ramp Lanes	4	0
Campsites	68	10
Electrical/Water	41	10
Tent	27	0
Courtesy Dock	2	0
Dump Station	1	0
Picnic Shelter	1	0
Picnic Site	9	0
Playground	1	0
Restrooms	3	0
Waterborne	3	0
Pit	0	0
Shower	2	0
Vault Toilet	0	0
Trail	0	0

### LEGEND

- BOAT RAMP
- CAMPING
- DOCK
- DUMPSTER
- PARKING
- PLAY AREA
- RESTROOMS
- RV SITE
- SHOWERS
- Doll Mountain

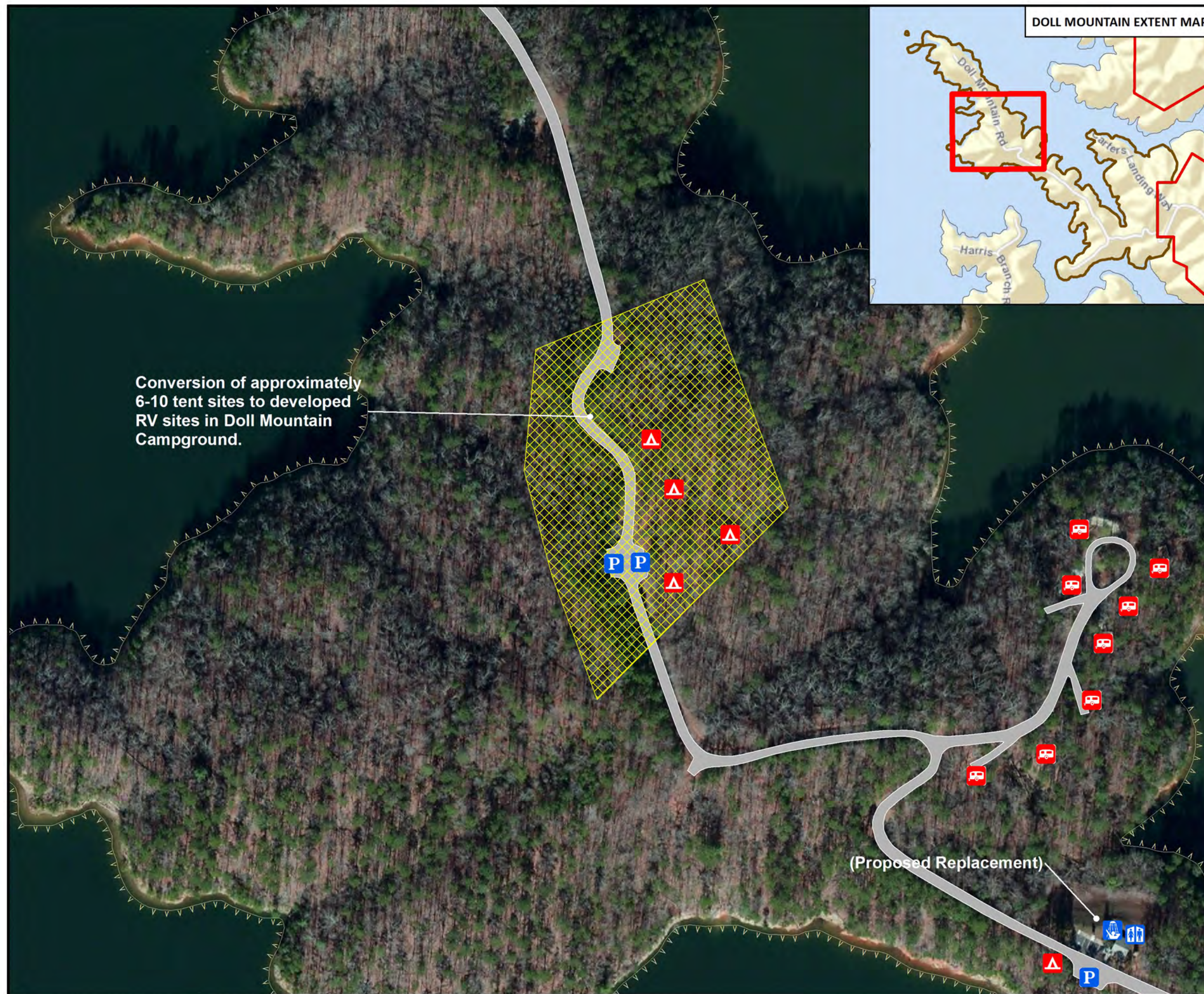


U.S. ARMY CORPS OF ENGINEERS  
MOBILE DISTRICT

## CARTERS LAKE MASTER PLAN DOLL MOUNTAIN - RECREATION AREA

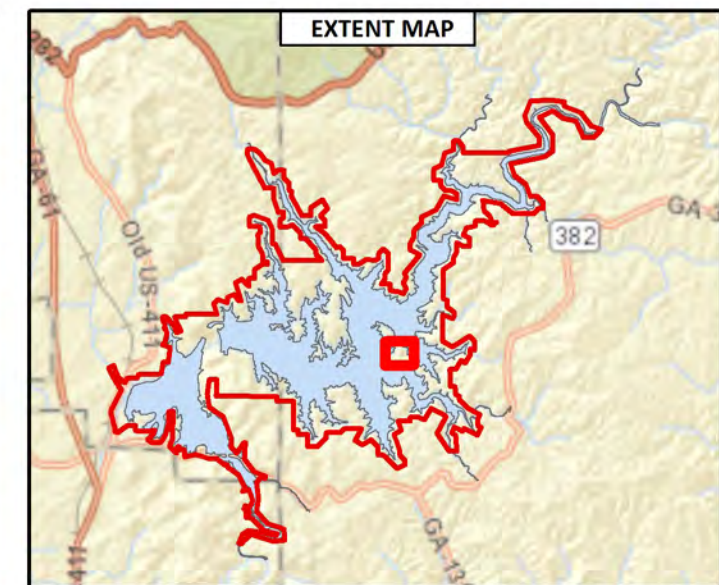
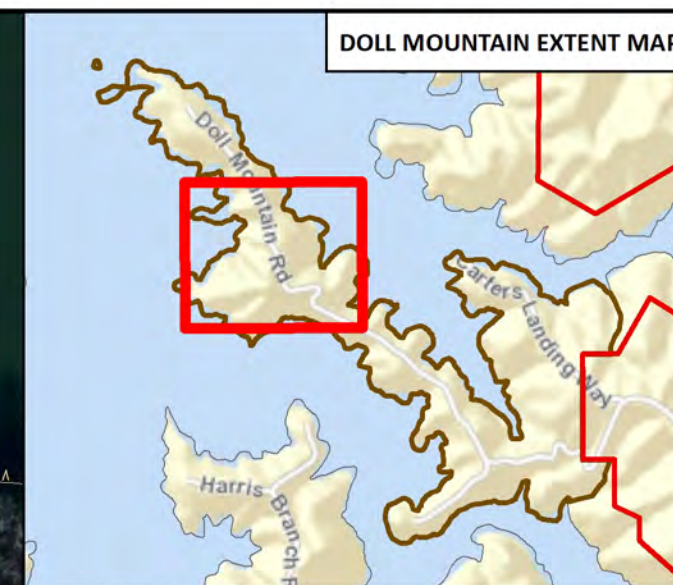
DATE: SEPTEMBER 2015  
PLATE NO.: CL15MP-OR-01-B





Conversion of approximately 6-10 tent sites to developed RV sites in Doll Mountain Campground.

(Proposed Replacement)



REC AREAS			LEGEND	
ITEM	EXISTING	PROPOSED		
Boat Ramp Lanes	4	0		CAMPING
Campsites	68	10		PARKING
Electrical/Water	41	10		RESTROOMS
Tent	27	0		RV SITE
Courtesy Dock	2	0		SHOWERS
Dump Station	1	0		
Picnic Shelter	1	0		
Picnic Site	9	0		
Playground	1	0		
Restrooms	3	0		
Waterborne	3	0		
Pit	0	0		
Shower	2	0		
Vault Toilet	0	0		
Trail	0	0		

0 125 250 500  
Feet

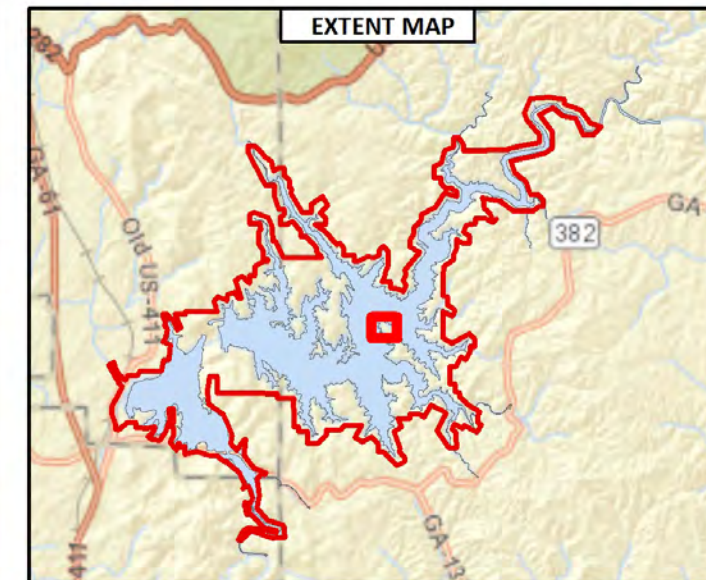
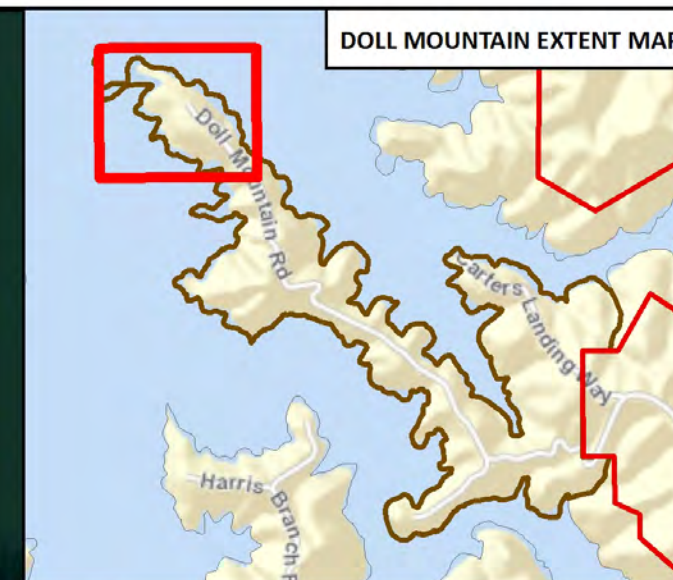
U.S. ARMY CORPS OF ENGINEERS  
MOBILE DISTRICT

**CARTERS LAKE**  
MASTER PLAN  
DOLL MOUNTAIN - RECREATION AREA

DATE:  
SEPTEMBER 2015

PLATE NO.:  
CL15MP-OR-01-C



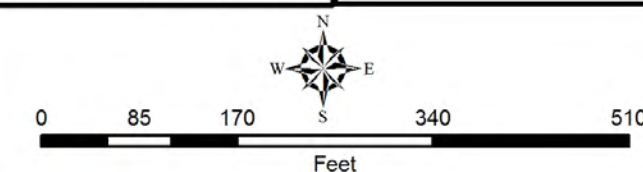



### REC AREAS

ITEM	EXISTING	PROPOSED
Boat Ramp Lanes	4	0
Campsites	68	10
Electrical/Water	41	10
Tent	27	0
Courtesy Dock	2	0
Dump Station	1	0
Picnic Shelter	1	0
Picnic Site	9	0
Playground	1	0
Restrooms	3	0
Waterborne	3	0
Pit	0	0
Shower	2	0
Vault Toilet	0	0
Trail	0	0

### LEGEND

-  **CAMPING**
-  **PARKING**
-  **RESTROOMS**
-  **Doll Mountain**



 **U.S. ARMY CORPS OF ENGINEERS**  
**MOBILE DISTRICT**

## **CARTERS LAKE**

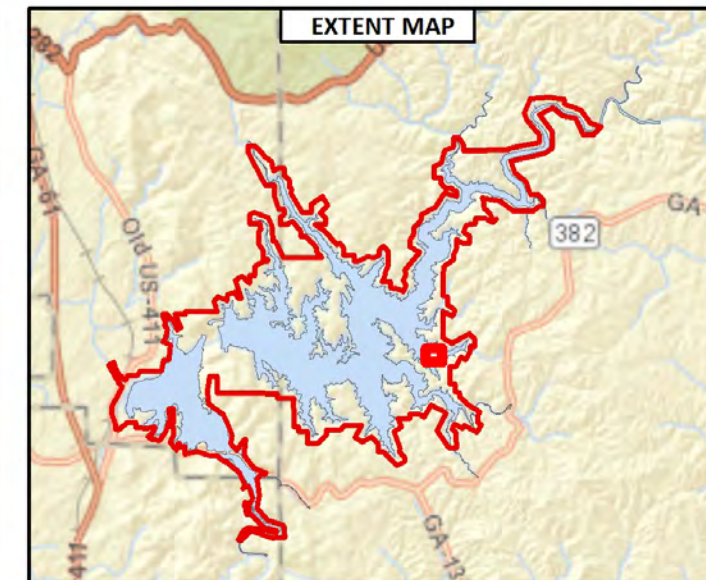
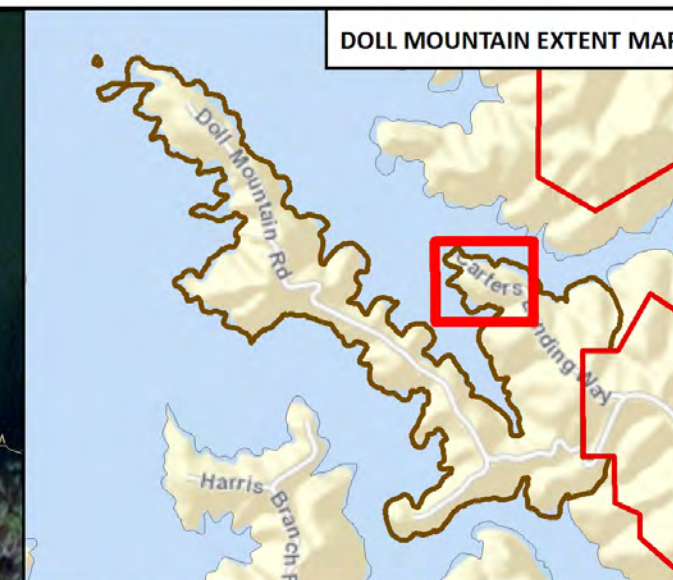
### **MASTER PLAN**

### **DOLL MOUNTAIN - RECREATION AREA**

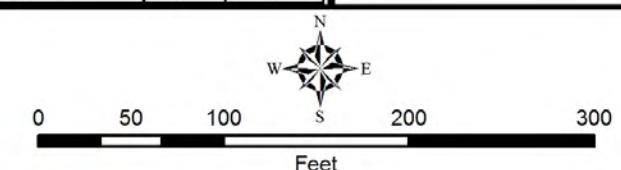
DATE:  
**SEPTEMBER 2015**

PLATE NO.:  
**CL15MP-OR-01-D**





REC AREAS			LEGEND	
ITEM	EXISTING	PROPOSED		
Boat Ramp Lanes	4	0		BOAT RAMP
Campsites	68	10		DOCK
Electrical/Water	41	10		PARKING
Tent	27	0		PAVILION
Courtesy Dock	2	0		PICNIC SITE
Dump Station	1	0		RESTROOMS
Picnic Shelter	1	0		Doll Mountain
Picnic Site	9	0		
Playground	1	0		
Restrooms	3	0		
Waterborne	3	0		
Pit	0	0		
Shower	2	0		
Vault Toilet	0	0		
Trail	0	0		



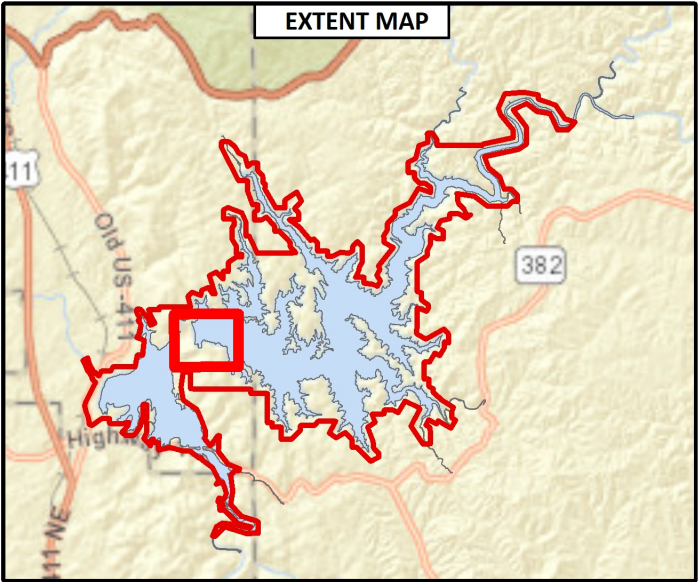
**U.S. ARMY CORPS OF ENGINEERS**  
**MOBILE DISTRICT**

**CARTERS LAKE**  
**MASTER PLAN**  
**DOLL MOUNTAIN - RECREATION AREA**

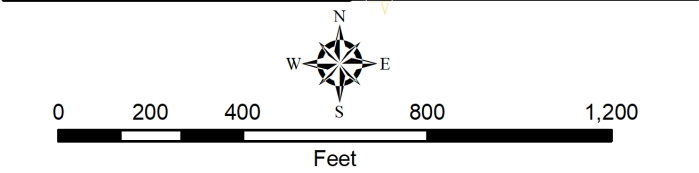
DATE:  
**SEPTEMBER 2015**

PLATE NO.:  
**CL15MP-OR-01-E**





REC AREAS			LEGEND	
ITEM	EXISTING	PROPOSED	OPERATION ADMINISTRATIVE	
Boat Ramp Lanes	0	0	OPERATION MAINTENANCE	
Campsites	0	0	NATURE CENTER	
Electrical/Water	0	0	GATEHOUSE	
Tent	0	0	OBSERVATION AREA	
Courtesy Dock	0	0	PARKING	
Dump Station	0	0	PAVILION	
Picnic Shelter	2	0	PICNIC SITE	
Picnic Site	10	0	PLAY AREA	
Playground	1	0	RESTROOMS	
Restrooms	3	0	TRAIL	
Waterborne	1	0	WATER	
Pit	0	0	Trail	
Shower	0	0	Northbank	
Vault Toilet	2	0		
Trail	2	0		



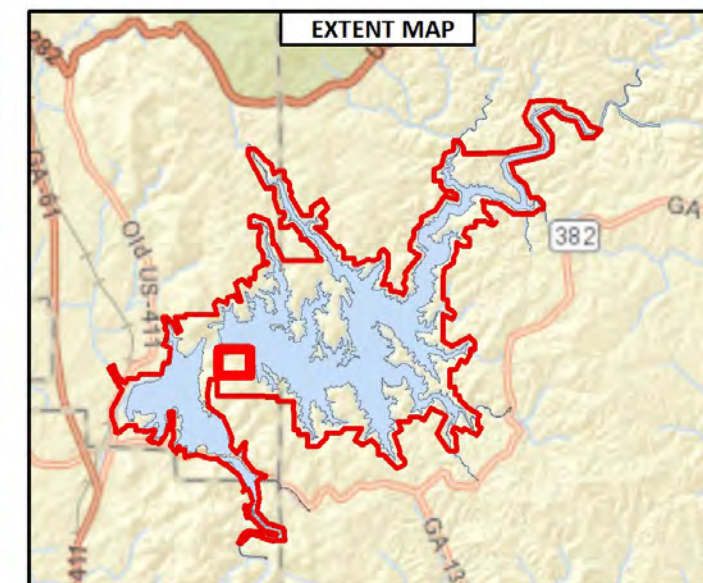
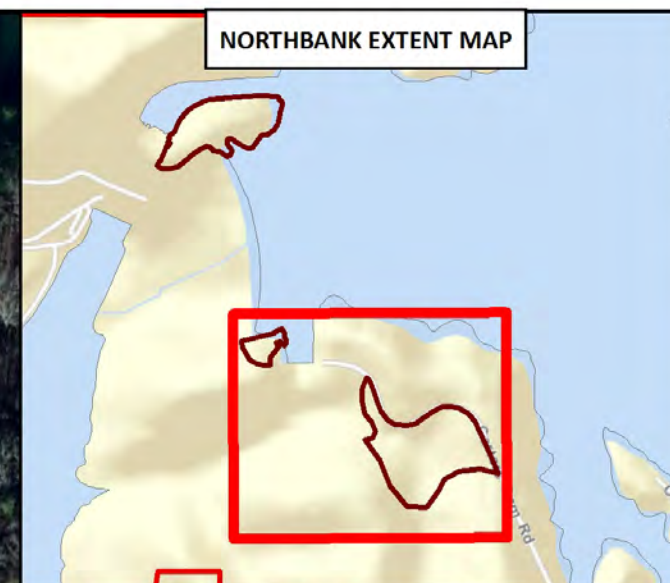
U.S. ARMY CORPS OF ENGINEERS  
MOBILE DISTRICT

**CARTERS LAKE**  
**MASTER PLAN**  
**NORTHBANK - RECREATION AREA**

DATE:  
**JANUARY 2022**

PLATE NO.:  
**CL15MP-OR-02**







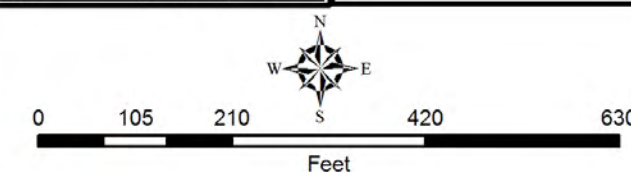



### REC AREAS

ITEM	EXISTING	PROPOSED
Boat Ramp Lanes	0	0
Campsites	0	0
Electrical/Water	0	0
Tent	0	0
Courtesy Dock	0	0
Dump Station	0	0
Picnic Shelter	2	0
Picnic Site	10	0
Playground	1	0
Restrooms	2	0
Waterborne	0	0
Pit	0	0
Shower	0	0
Vault Toilet	2	0
Trail	1	0

### LEGEND

-  GATEHOUSE
-  PARKING
-  TRAIL
-  Northbank



 **U.S. ARMY CORPS OF ENGINEERS**  
**MOBILE DISTRICT**

## CARTERS LAKE

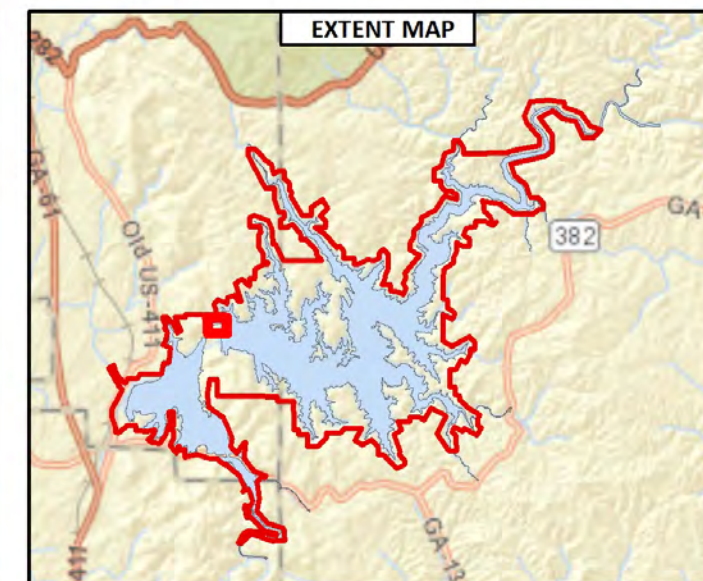
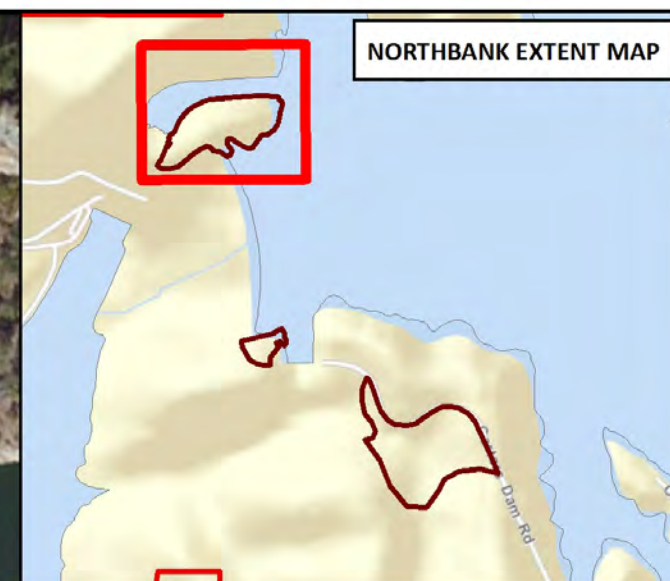
### MASTER PLAN

### NORTHBANK - RECREATION AREA

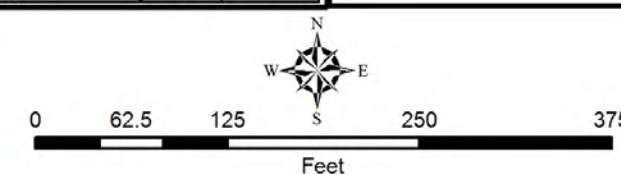
DATE:  
**SEPTEMBER 2015**

PLATE NO.:  
**CL15MP-OR-02-A**





REC AREAS			LEGEND	
ITEM	EXISTING	PROPOSED		
Boat Ramp Lanes	0	0		GATEHOUSE
Campsites	0	0		OBSERVATION AREA
Electrical/Water	0	0		PARKING
Tent	0	0		PAVILION
Courtesy Dock	0	0		PICNIC SITE
Dump Station	0	0		PLAY AREA
Picnic Shelter	2	0		RESTROOMS
Picnic Site	10	0		WATER
Playground	1	0		Northbank
Restrooms	2	0		
Waterborne	0	0		
Pit	0	0		
Shower	0	0		
Vault Toilet	2	0		
Trail	1	0		



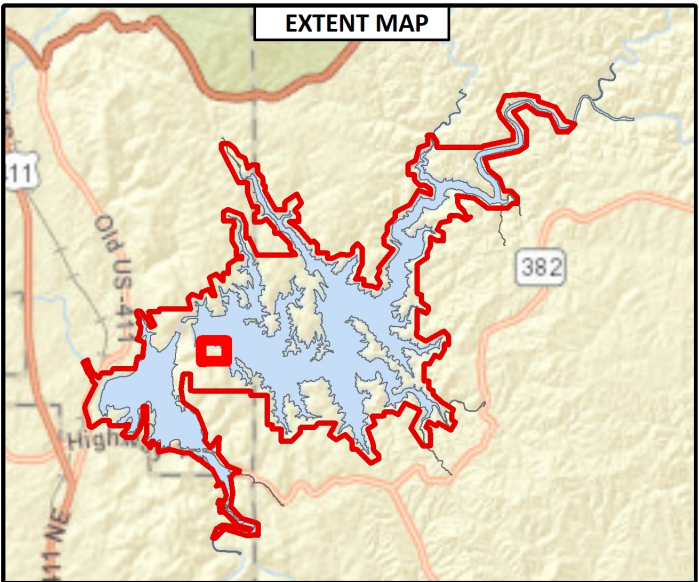
**U.S. ARMY CORPS OF ENGINEERS**  
**MOBILE DISTRICT**

**CARTERS LAKE**  
**MASTER PLAN**  
**NORTHBANK - RECREATION AREA**

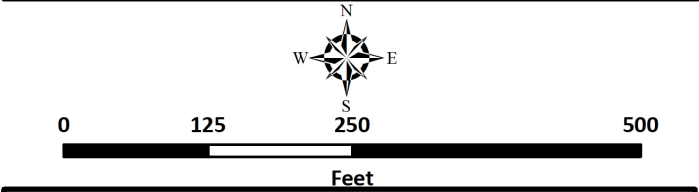
DATE:  
**SEPTEMBER 2015**

PLATE NO.:  
**CL15MP-OR-02-B**





REC AREAS			LEGEND	
ITEM	EXISTING	PROPOSED		
Boat Ramp Lanes	0	0	OBSERVATION AREA	
Campsites	0	0	OPERATION ADMINISTRATIVE	
Electrical/Water	0	0	OPERATION MAINTENANCE	
Tent	0	0	PARKING	
Courtesy Dock	0	0	RESTROOMS	
Dump Station	0	0	TRAIL	
Picnic Shelter	0	0	NATURE CENTER	
Picnic Site	0	0	Northbank Recreation Area	
Playground	0	0	Trails	
Restrooms	1	0		
Waterborne	1	0		
Pit	0	0		
Shower	0	0		
Vault Toilet	0	0		
Trail	1	0		



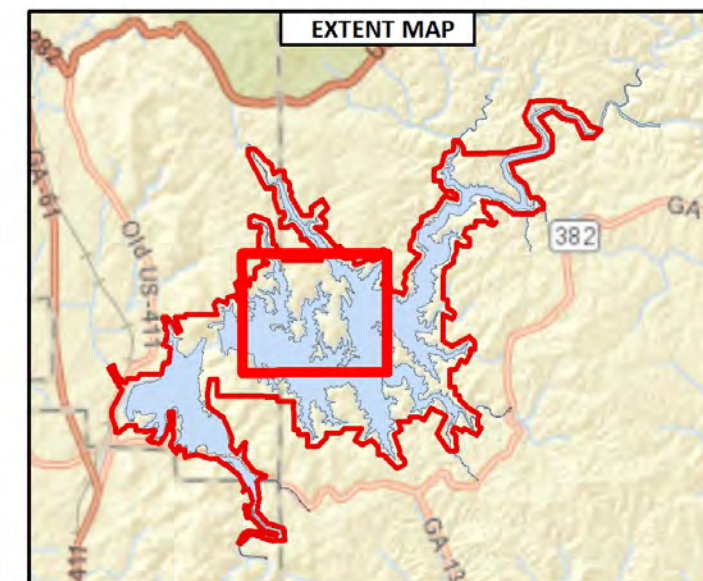
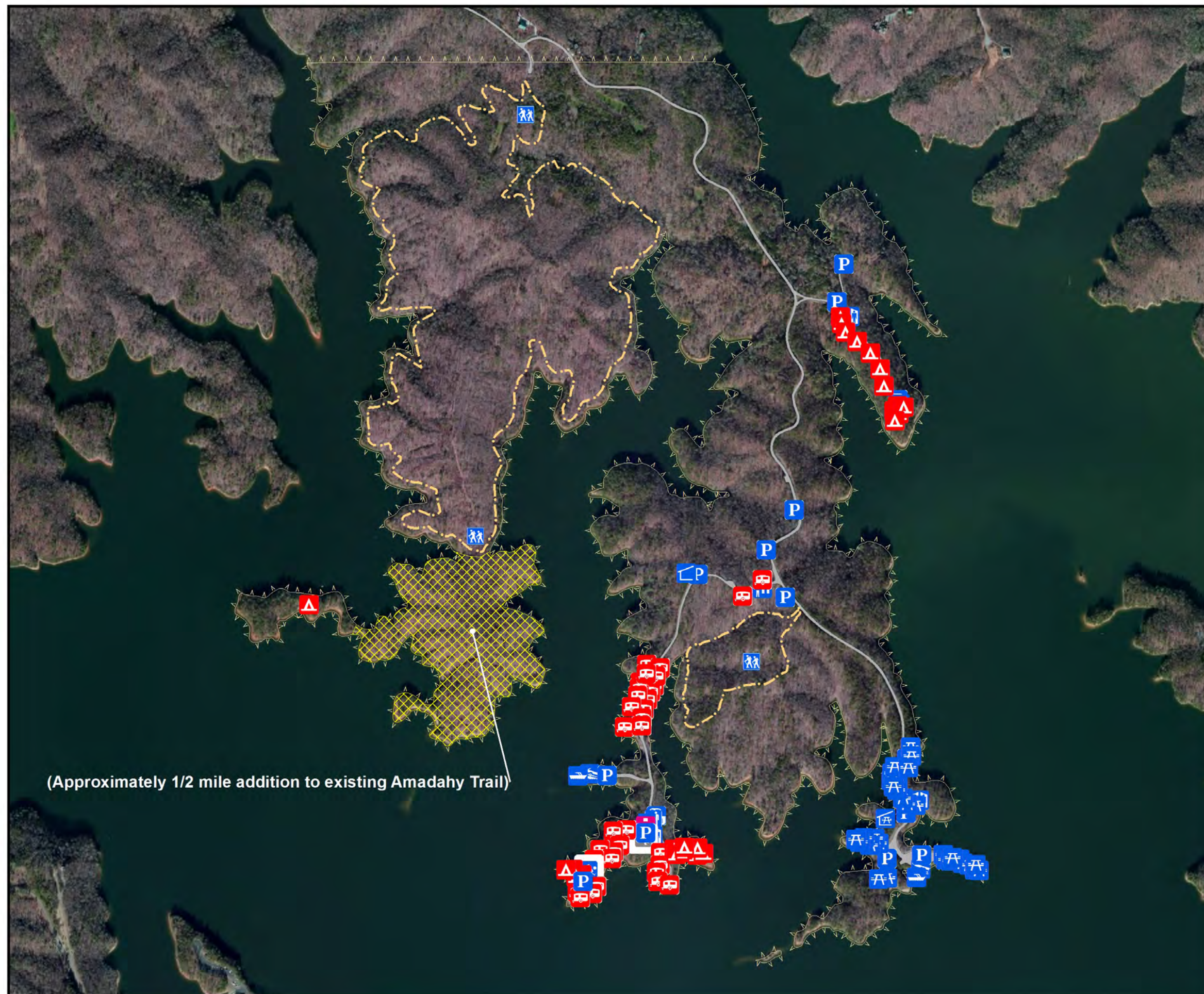
U.S. ARMY CORPS OF ENGINEERS  
MOBILE DISTRICT

**CARTERS LAKE**  
**MASTER PLAN**  
**NORTHBANK - RECREATION AREA**

DATE:  
**JANUARY 2022**

PLATE NO.:  
**CL15MP-OR-2-C**



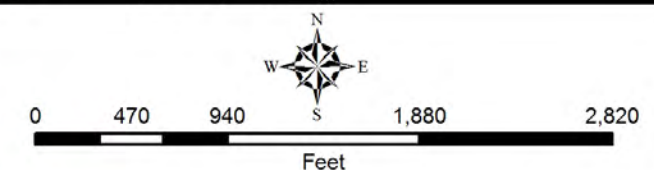


### REC AREAS

ITEM	EXISTING	PROPOSED
Boat Ramp Lanes	3	0
Campsites	66	0
Electrical/Water	31	0
Tent	35	0
Courtesy Dock	2	0
Dump Station	1	0
Picnic Shelter	1	0
Picnic Site	35	0
Playground	1	0
Restrooms	4	0
Waterborne	2	0
Pit	0	0
Shower	0	0
Vault Toilet	2	0
Trail	2	1

### LEGEND

	AMPHITHEATER		PAVILION
	BOAT RAMP		PICNIC SITE
	CAMPING		PLAY AREA
	DOCK		RESTROOMS
	DUMP STATION		RV SITE
	DUMPSTER		SHELTER
	GATEHOUSE		SHOWERS
	OPERATION MAINTENANCE		SWIM AREA
	PARKING		TRAIL
			WOODRING



**U.S. ARMY CORPS OF ENGINEERS**

**MOBILE DISTRICT**

## CARTERS LAKE

### MASTER PLAN

### WOODRING - RECREATION AREA

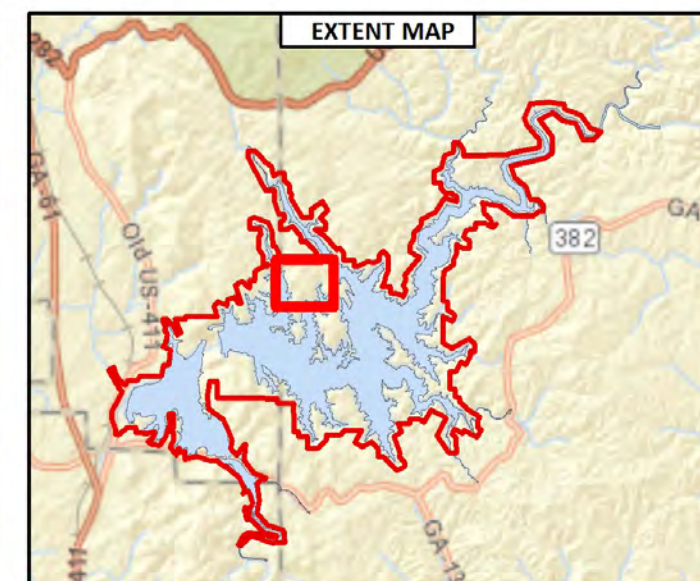
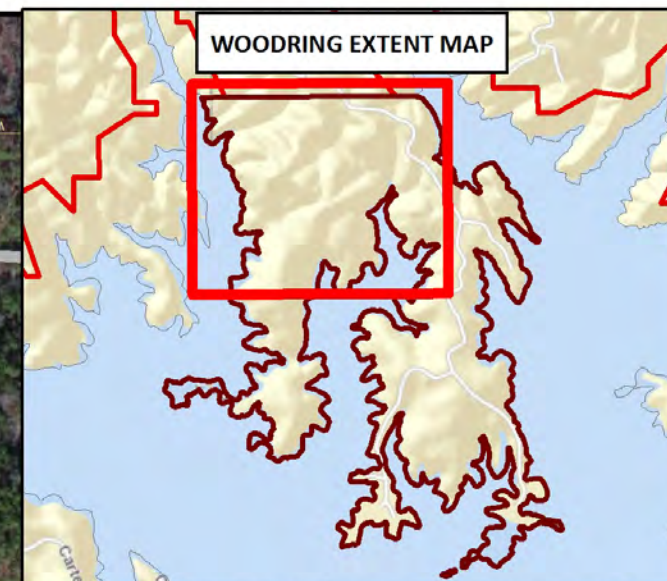
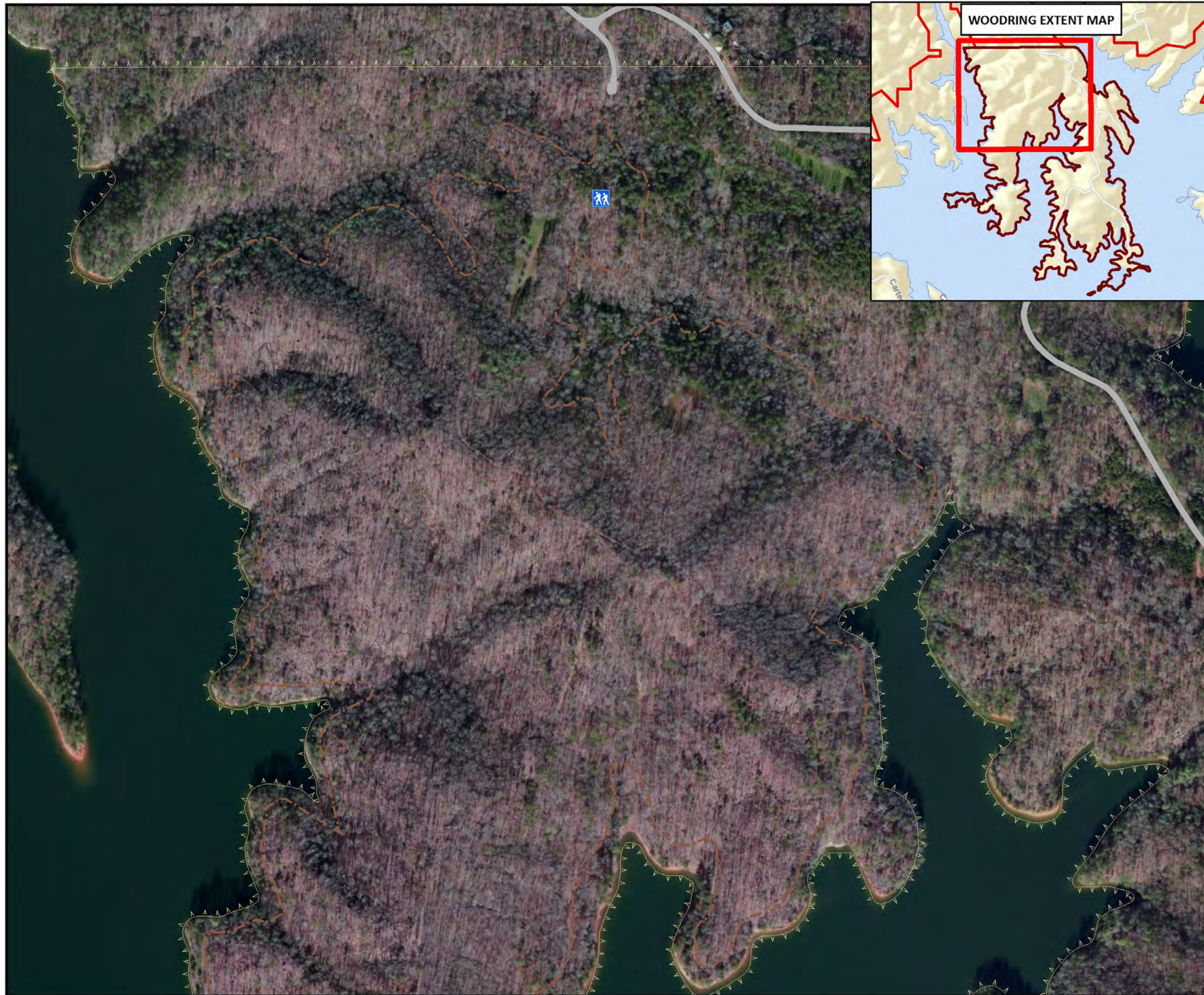
DATE:

**SEPTEMBER 2015**

PLATE NO.:

**CL15MP-OR-04**





**REC AREAS**

ITEM	EXISTING	PROPOSED
Boat Ramp Lanes	3	0
Campsites	66	0
Electrical/Water	31	0
Tent	35	0
Courtesy Dock	2	0
Dump Station	1	0
Picnic Shelter	1	0
Picnic Site	35	0
Playground	1	0
Restrooms	4	0
Waterborne	2	0
Pit	0	0
Shower	0	0
Vault Toilet	2	0
Trail	2	1

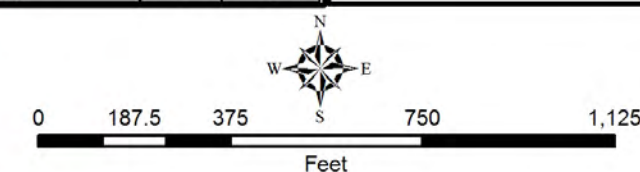
**LEGEND**



**TRAIL**



**WOODRING**



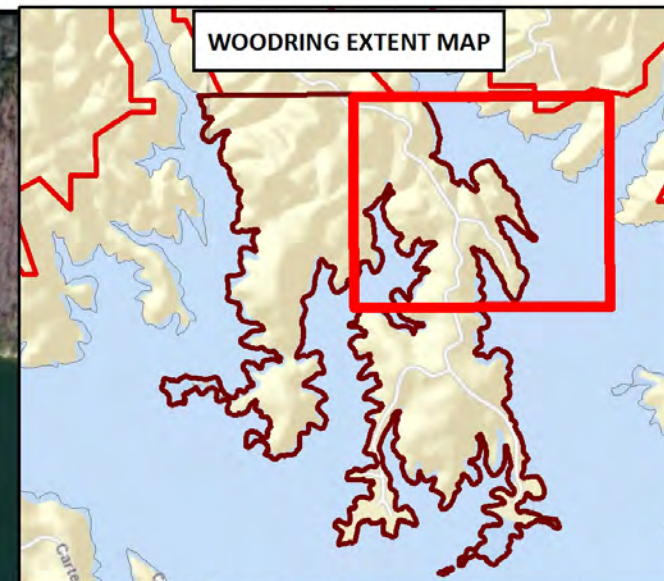
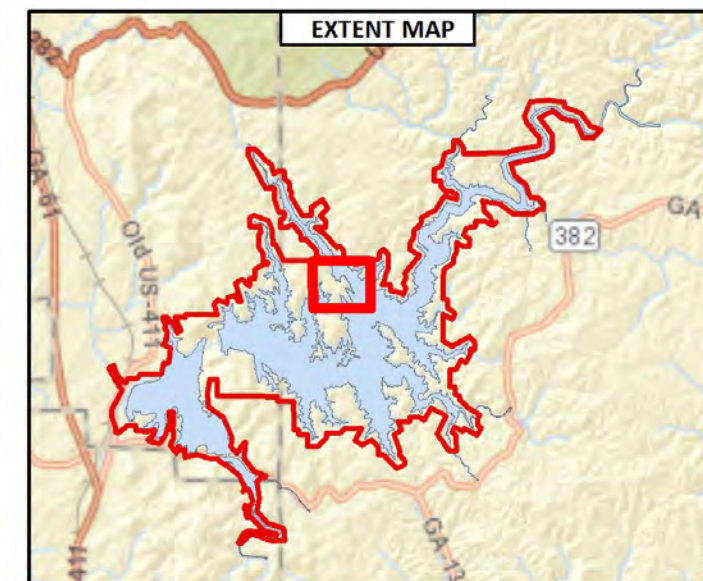
**U.S. ARMY CORPS OF ENGINEERS  
MOBILE DISTRICT**

**CARTERS LAKE  
MASTER PLAN  
WOODRING - RECREATION AREA**

DATE:  
**SEPTEMBER 2015**

PLATE NO.:  
**CL15MP-OR-04-A**








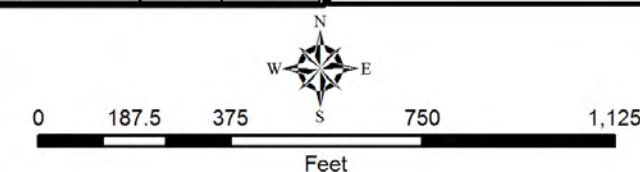



### REC AREAS

ITEM	EXISTING	PROPOSED
Boat Ramp Lanes	3	0
Campsites	66	0
Electrical/Water	31	0
Tent	35	0
Courtesy Dock	2	0
Dump Station	1	0
Picnic Shelter	1	0
Picnic Site	35	0
Playground	1	0
Restrooms	4	0
Waterborne	2	0
Pit	0	0
Shower	0	0
Vault Toilet	2	0
Trail	2	1

### LEGEND

-  CAMPING
-  PARKING
-  PLAY AREA
-  RESTROOMS
-  WOODRING



 **U.S. ARMY CORPS OF ENGINEERS**  
**MOBILE DISTRICT**

## **CARTERS LAKE**

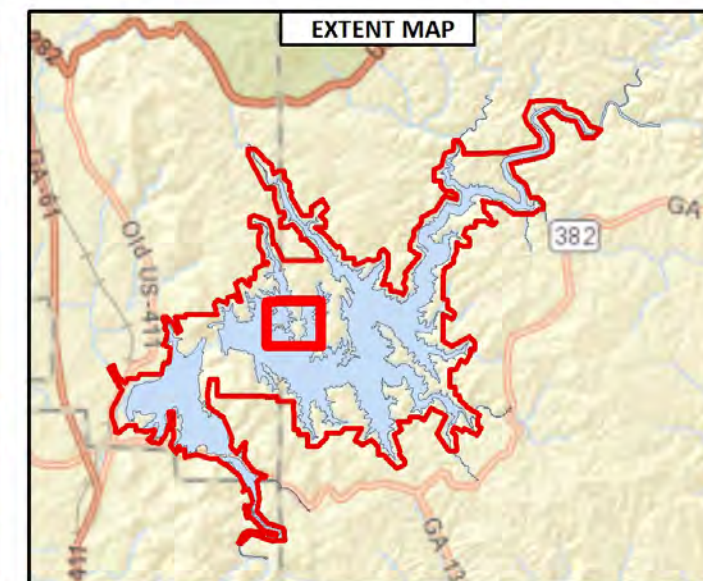
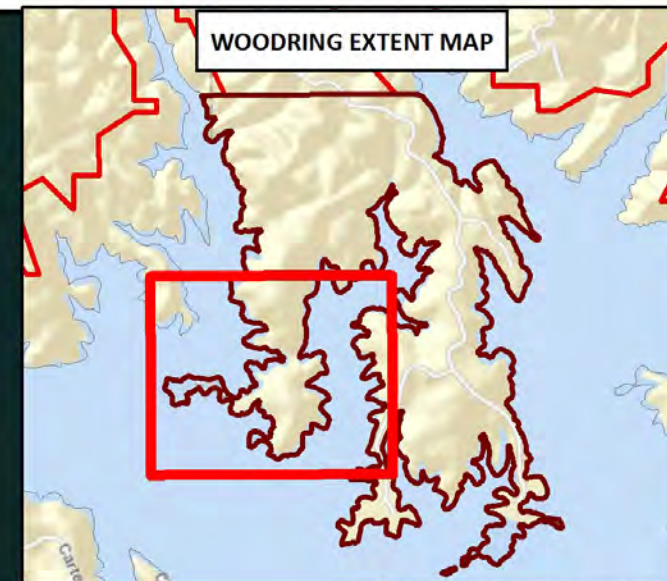
### **MASTER PLAN**

### **WOODRING - RECREATION AREA**

DATE:  
**SEPTEMBER 2015**

PLATE NO.:  
**CL15MP-OR-04-B**



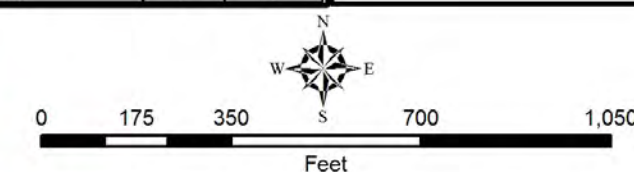



### REC AREAS

ITEM	EXISTING	PROPOSED
Boat Ramp Lanes	3	0
Campsites	66	0
Electrical/Water	31	0
Tent	35	0
Courtesy Dock	2	0
Dump Station	1	0
Picnic Shelter	1	0
Picnic Site	35	0
Playground	1	0
Restrooms	4	0
Waterborne	2	0
Pit	0	0
Shower	0	0
Vault Toilet	2	0
Trail	2	1

### LEGEND

-  CAMPING
-  RV SITE
-  TRAIL
-  WOODRING



 **U.S. ARMY CORPS OF ENGINEERS**  
**MOBILE DISTRICT**

## CARTERS LAKE

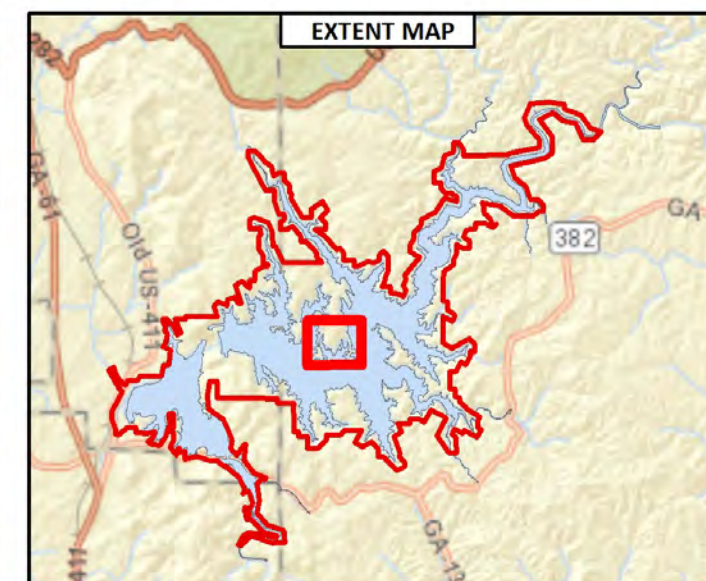
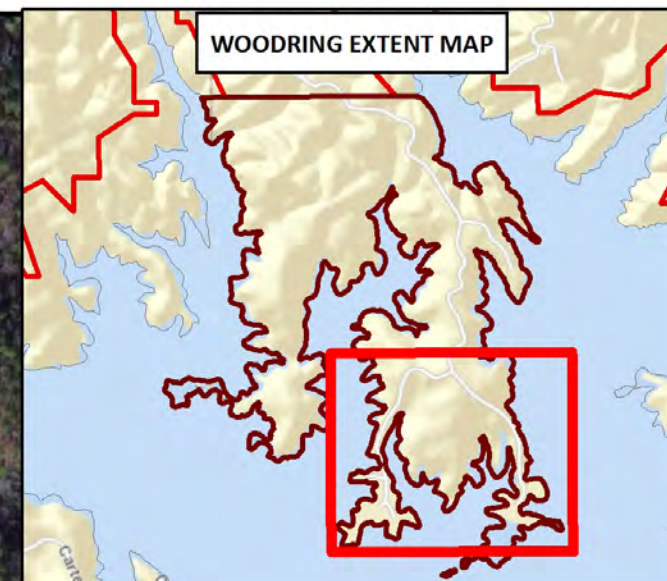
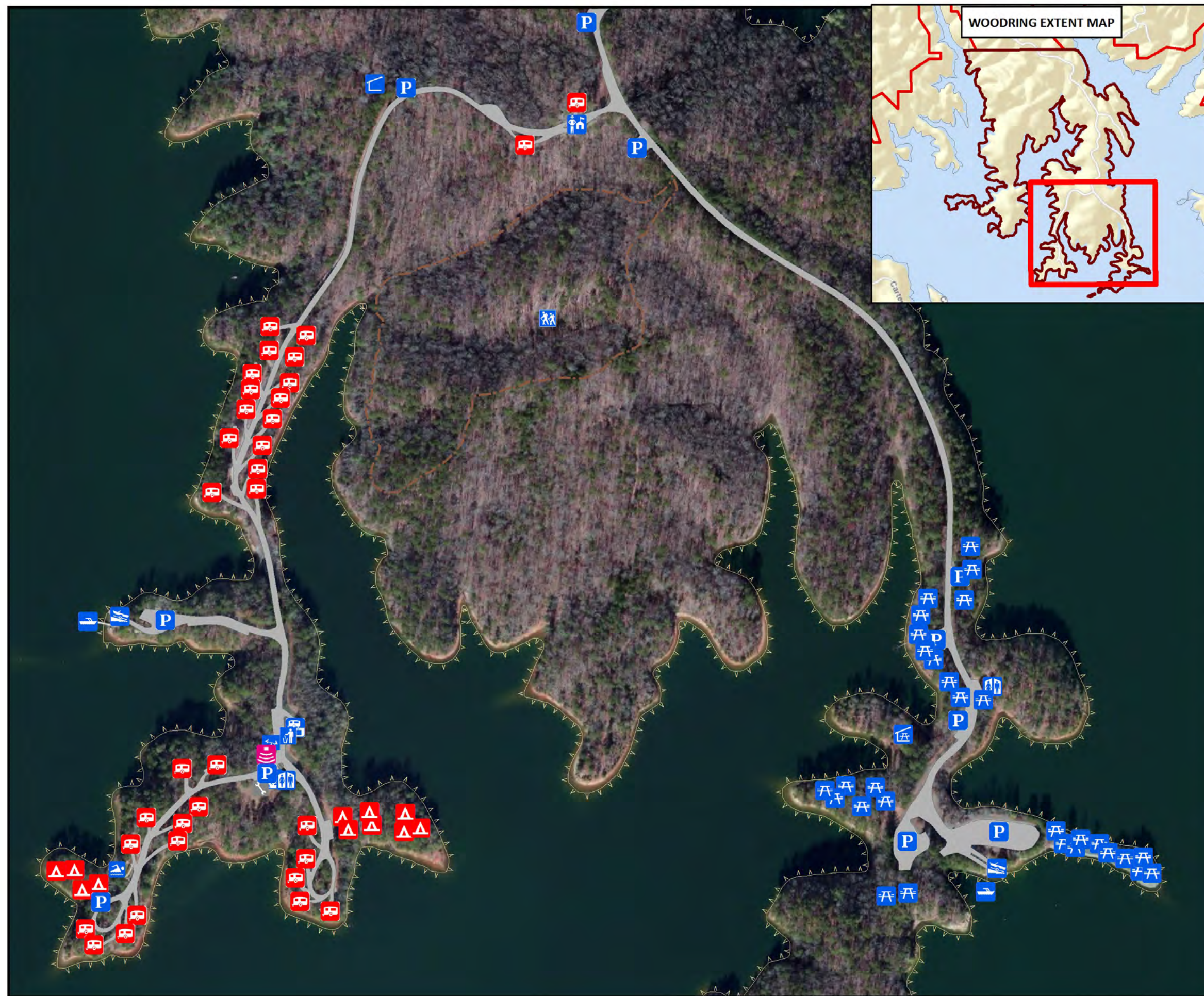
### MASTER PLAN

### WOODRING - RECREATION AREA

DATE:  
**SEPTEMBER 2015**

PLATE NO.:  
**CL15MP-OR-04-C**



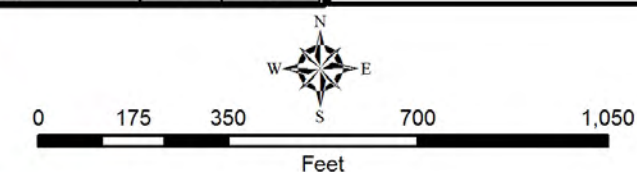



### REC AREAS

ITEM	EXISTING	PROPOSED
Boat Ramp Lanes	3	0
Campsites	66	0
Electrical/Water	31	0
Tent	35	0
Courtesy Dock	2	0
Dump Station	1	0
Picnic Shelter	1	0
Picnic Site	35	0
Playground	1	0
Restrooms	4	0
Waterborne	2	0
Pit	0	0
Shower	0	0
Vault Toilet	2	0
Trail	2	1

### LEGEND

	AMPHITHEATER		PAVILION
	BOAT RAMP		PICNIC SITE
	CAMPING		PLAY AREA
	DOCK		RESTROOMS
	DUMP STATION		RV SITE
	DUMPSTER		SHELTER
	GATEHOUSE		SHOWERS
	OPERATION MAINTENANCE		SWIM AREA
	PARKING		TRAIL
			WOODRING



 **U.S. ARMY CORPS OF ENGINEERS**  
**MOBILE DISTRICT**

## CARTERS LAKE

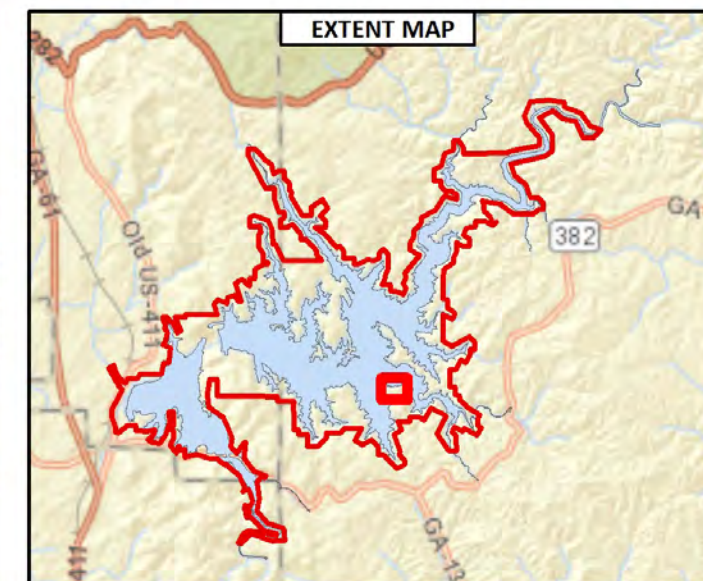
### MASTER PLAN

### WOODRING - RECREATION AREA

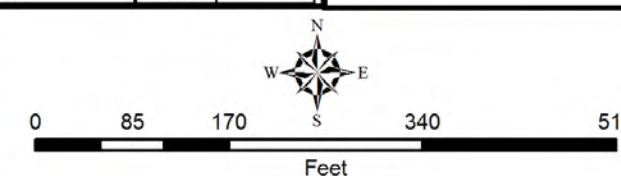
DATE:  
**SEPTEMBER 2015**

PLATE NO.:  
**CL15MP-OR-04-D**





REC AREAS			LEGEND	
ITEM	EXISTING	PROPOSED	Icon	Description
Boat Ramp Lanes	0	0		CAMPING
Campsites	21	0		GATEHOUSE
Electrical/Water	2	0		PARKING
Tent	19	0		PICNIC SITE
Courtesy Dock	0	0		PLAY AREA
Dump Station	0	0		RESTROOMS
Picnic Shelter	0	0		RV SITE
Picnic Site	6	0		SHELTER
Playground	1	0		SHOWERS
Restrooms	2	0		SWIM AREA
Waterborne	2	0		TRAIL
Pit	0	0		Harris Branch
Shower	0	0		
Vault Toilet	0	0		
Trail	1	0		

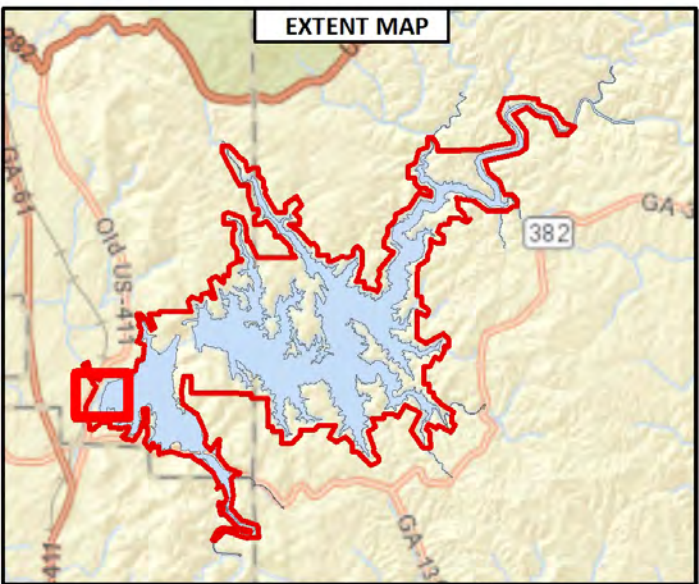


**U.S. ARMY CORPS OF ENGINEERS**  
**MOBILE DISTRICT**

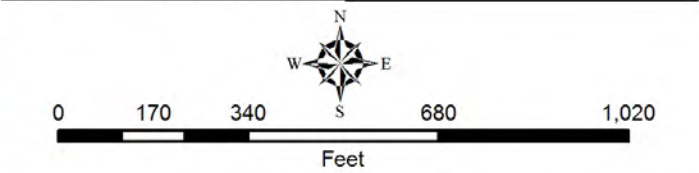
**CARTERS LAKE**  
**MASTER PLAN**  
**HARRIS BRANCH - RECREATION AREA**


DATE: **SEPTEMBER 2015**
PLATE NO.: **CL15MP-OR-05**





REC AREAS			LEGEND	
ITEM	EXISTING	PROPOSED		
Boat Ramp Lanes	0	0		DOCK
Campsites	0	0		OBSERVATION AREA
Electrical/Water	0	0		PARKING
Tent	0	0		PAVILION
Courtesy Dock	2	0		PICNIC SITE
Dump Station	0	0		RESTROOMS
Picnic Shelter	1	0		TRAIL
Picnic Site	15	0		Reregulation Dam
Playground	0	0		
Restrooms	2	0		
Waterborne	0	0		
Pit	0	0		
Shower	0	0		
Vault Toilet	2	0		
Trail	1	0		





U.S. ARMY CORPS OF ENGINEERS  
MOBILE DISTRICT

# CARTERS LAKE

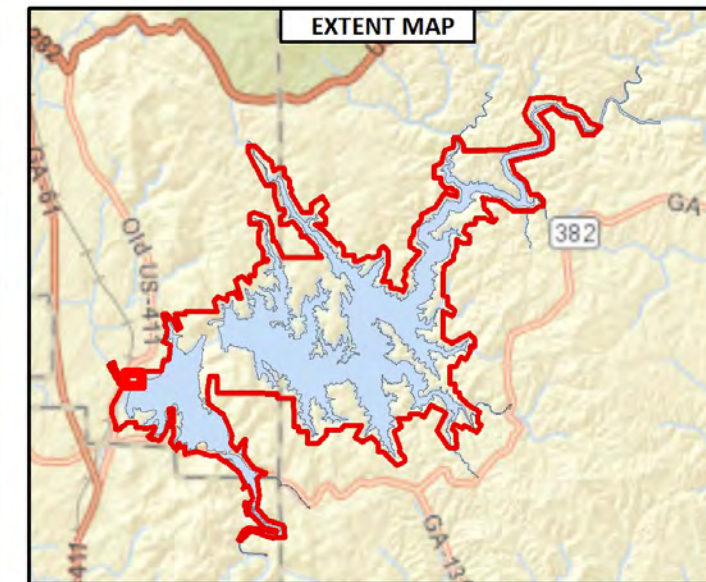
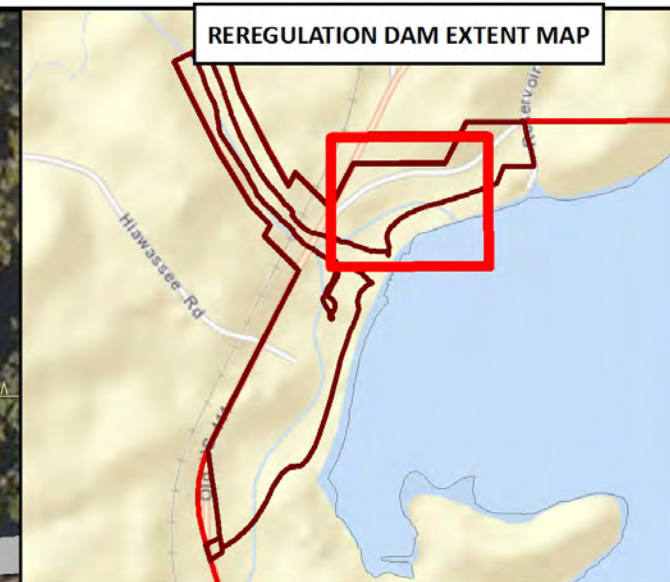
## MASTER PLAN

### REREGULATION DAM - RECREATION AREA

DATE:  
SEPTEMBER 2015

PLATE NO.:  
CL15MP-OR-06



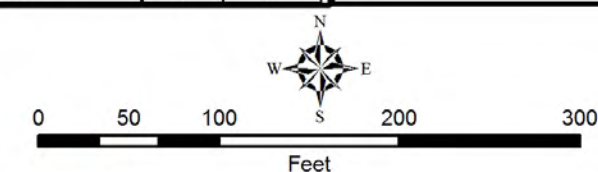


### REC AREAS

ITEM	EXISTING	PROPOSED
Boat Ramp Lanes	0	0
Campsites	0	0
Electrical/Water	0	0
Tent	0	0
Courtesy Dock	2	0
Dump Station	0	0
Picnic Shelter	1	0
Picnic Site	15	0
Playground	0	0
Restrooms	2	0
Waterborne	0	0
Pit	0	0
Shower	0	0
Vault Toilet	2	0
Trail	1	0

### LEGEND

- DOCK
- OBSERVATION AREA
- PARKING
- PAVILION
- PICNIC SITE
- RESTROOMS
- TRAIL
- Reregulation Dam



U.S. ARMY CORPS OF ENGINEERS  
MOBILE DISTRICT

## CARTERS LAKE

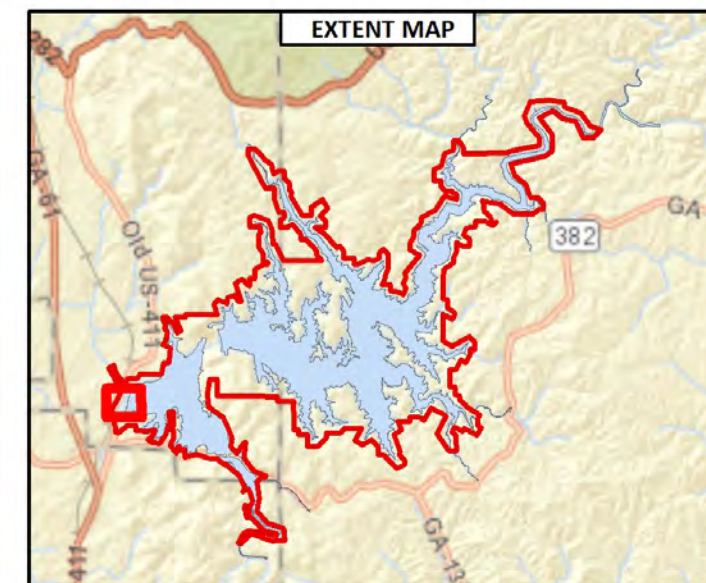
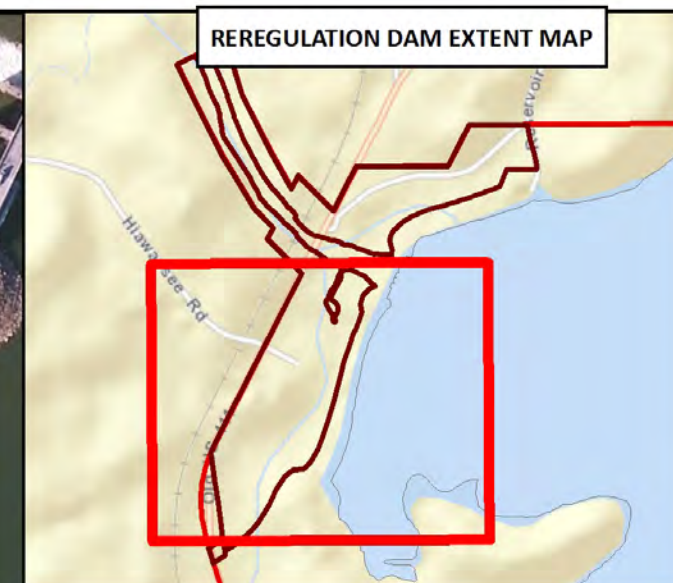
### MASTER PLAN

#### REREGULATION DAM - RECREATION AREA

DATE:  
SEPTEMBER 2015

PLATE NO.:  
CL15MP-OR-06-A



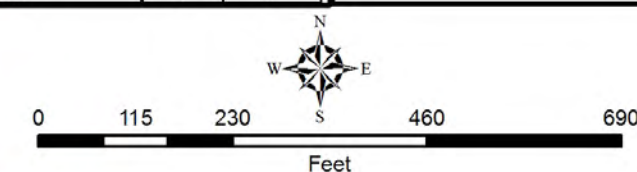


### REC AREAS

ITEM	EXISTING	PROPOSED
Boat Ramp Lanes	0	0
Campsites	0	0
Electrical/Water	0	0
Tent	0	0
Courtesy Dock	2	0
Dump Station	0	0
Picnic Shelter	1	0
Picnic Site	15	0
Playground	0	0
Restrooms	2	0
Waterborne	0	0
Pit	0	0
Shower	0	0
Vault Toilet	2	0
Trail	1	0

### LEGEND

- DOCK
- OBSERVATION AREA
- PARKING
- PAVILION
- PICNIC SITE
- RESTROOMS
- TRAIL
- Reregulation Dam



U.S. ARMY CORPS OF ENGINEERS  
MOBILE DISTRICT

## CARTERS LAKE

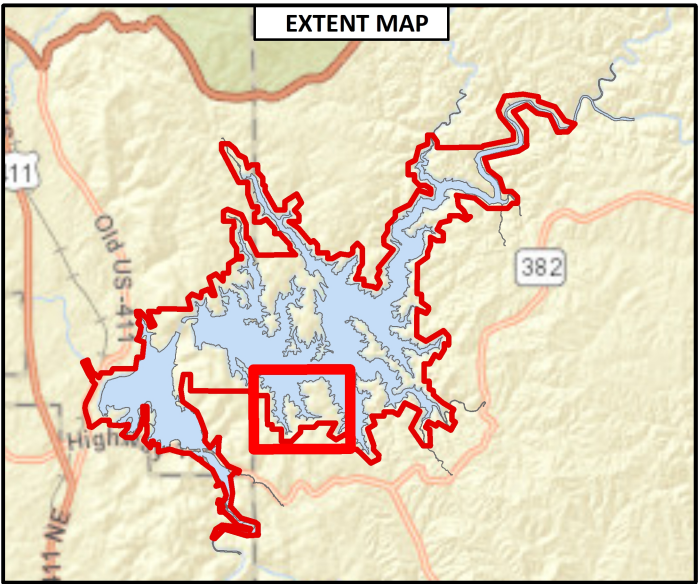
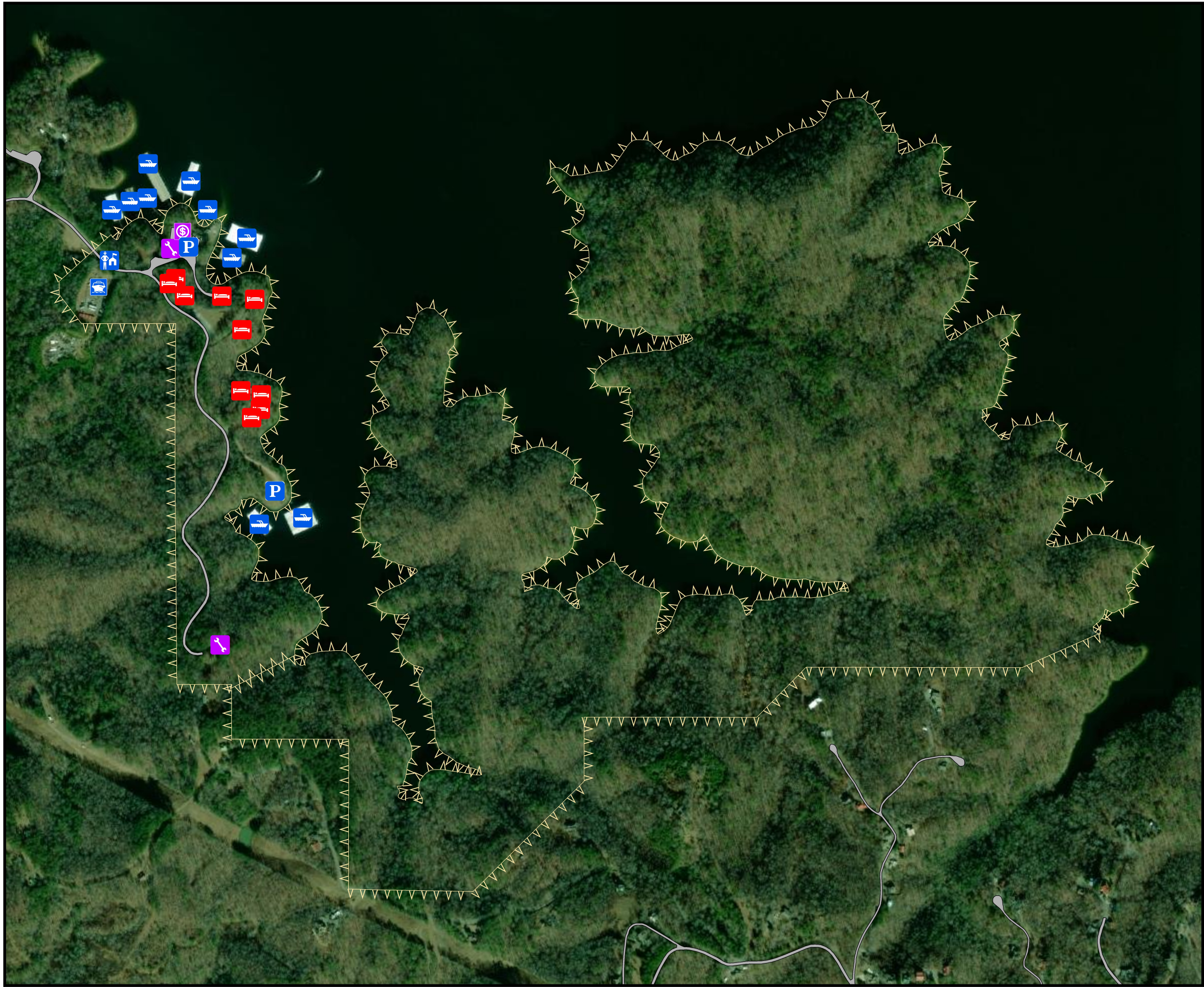
### MASTER PLAN

#### REREGULATION DAM - RECREATION AREA

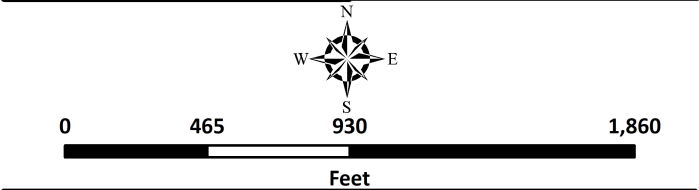
DATE:  
SEPTEMBER 2015


PLATE NO.:  
CL15MP-OR-06-B





REC AREAS			LEGEND	
ITEM	EXISTING	PROPOSED		
Boat Ramp Lanes	0	0		BOAT STORAGE
Boat Wet Slips	180	0		CABIN
Lodge	1	0		DOCK
Cabin	10	0		GATEHOUSE
Courtesy Dock	10	0		LEASE ADMINISTRATIVE
Dump Station	0	0		LEASE MAINTENANCE
Picnic Shelter	0	0		PARKING
Picnic Site	0	0		Carters Lake Marina
Playground	0	0		
Restrooms	0	0		
Waterborne	0	0		
Pit	0	0		
Shower	0	0		
Vault Toilet	0	0		
Trail	0	0		





U.S. ARMY CORPS OF ENGINEERS  
MOBILE DISTRICT

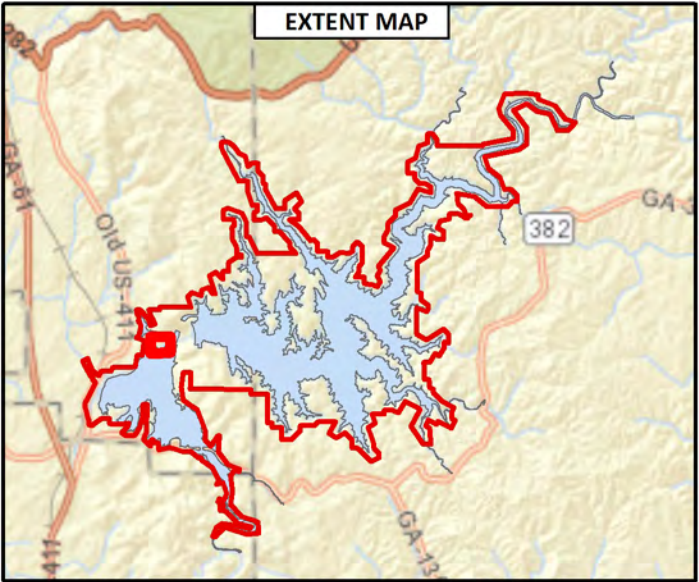
# CARTERS LAKE




MASTER PLAN  
CARTERS LAKE MARINA - RECREATION AREA

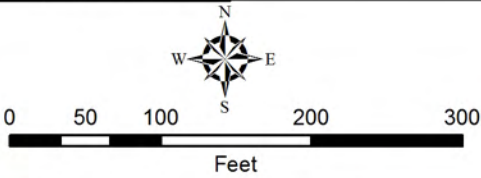
DATE:  
MARCH 2022


PLATE NO.:  
CL15MP-OR-07





REC AREAS			LEGEND		
ITEM	EXISTING	PROPOSED			
Boat Ramp Lanes	1	0		BOAT RAMP	
Campsites	0	0			
Electrical/Water	0	0		PARKING	
Tent	0	0			
Courtesy Dock	0	0			
Dump Station	0	0			
Picnic Shelter	0	0			
Picnic Site	0	0			
Playground	0	0			
Restrooms	0	0			
Waterborne	0	0			
Pit	0	0			
Shower	0	0			
Vault Toilet	0	0			
Trail	0	0			





U.S. ARMY CORPS OF ENGINEERS  
MOBILE DISTRICT

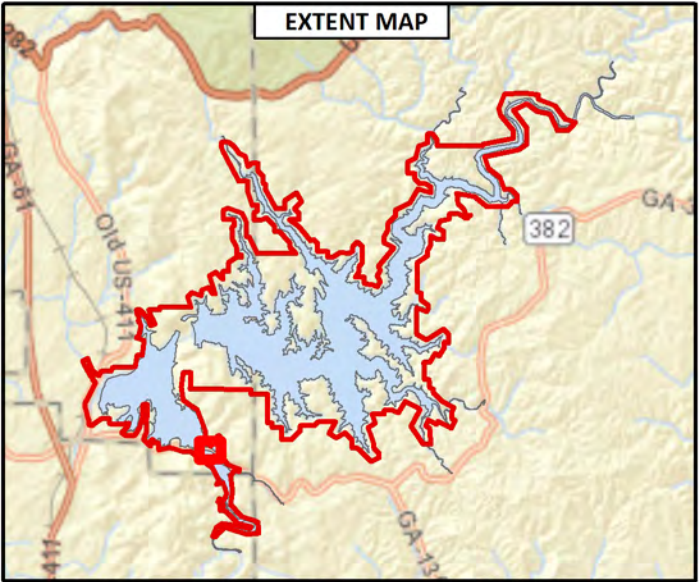
# CARTERS LAKE

MASTER PLAN  
LOWER POOL BOAT RAMP - RECREATION AREA

DATE:  
SEPTEMBER 2015

PLATE NO.:  
CL15MP-OR-08







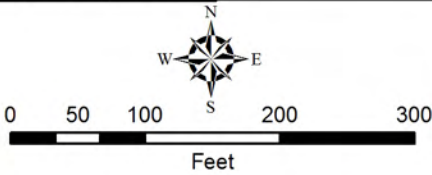
REC AREAS

ITEM	EXISTING	PROPOSED
Boat Ramp Lanes	0	0
Campsites	0	0
Electrical/Water	0	0
Tent	0	0
Courtesy Dock	0	0
Dump Station	0	0
Picnic Shelter	0	0
Picnic Site	0	0
Playground	0	0
Restrooms	0	0
Waterborne	0	0
Pit	0	0
Shower	0	0
Vault Toilet	0	0
Trail	0	0

LEGEND

 PARKING

 Lower Pool/Highway 136



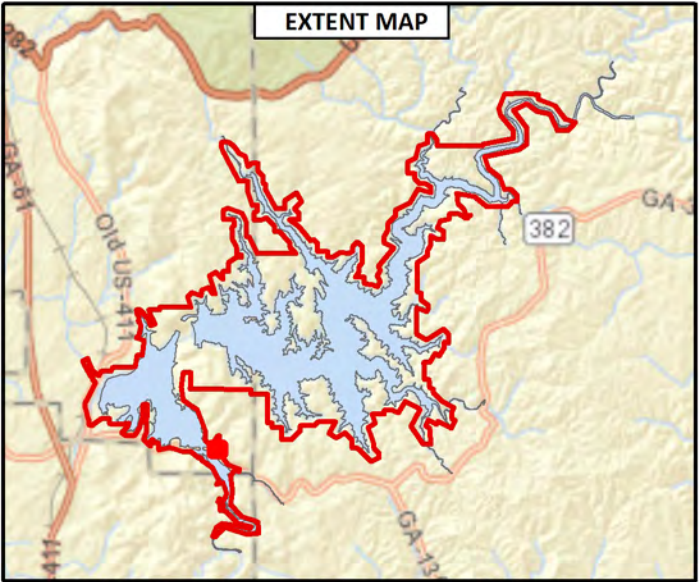
U.S. ARMY CORPS OF ENGINEERS  
MOBILE DISTRICT

**CARTERS LAKE**  
MASTER PLAN  
LOWER POOL/HIGHWAY 136 ACCESS  
RECREATION AREA

DATE:  
**SEPTEMBER 2015**

PLATE NO.:  
**CL15MP-OR-09**





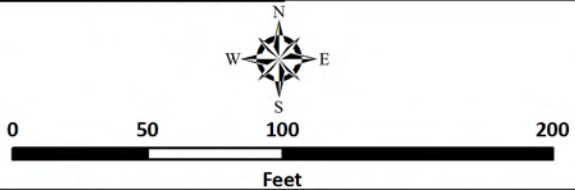
REC AREAS


ITEM	EXISTING	PROPOSED
Boat Ramp Lanes	0	0
Campsites	0	0
Electrical/Water	0	0
Tent	0	0
Courtesy Dock	0	0
Dump Station	0	0
Picnic Shelter	0	0
Picnic Site	0	0
Playground	0	0
Restrooms	0	0
Waterborne	0	0
Pit	0	0
Shower	0	0
Vault Toilet	0	0
Trail	0	0

LEGEND

**P** PARKING

Lower Pool/Sun Mountain Road





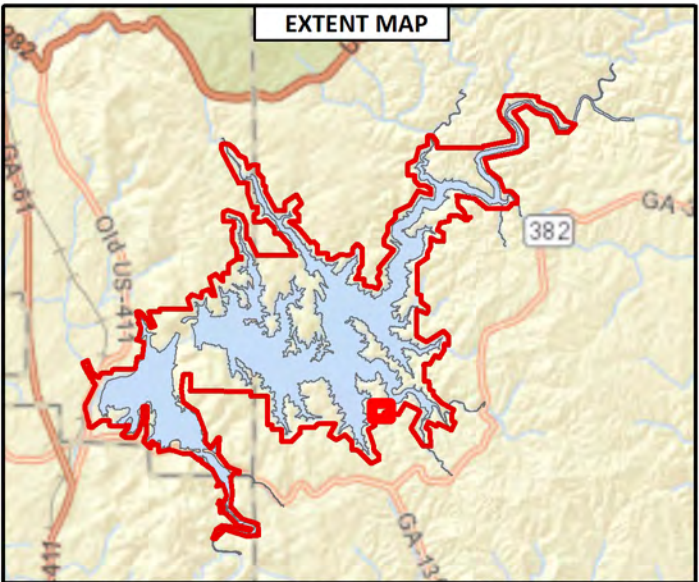

U.S. ARMY CORPS OF ENGINEERS  
MOBILE DISTRICT

**CARTERS LAKE**  
MASTER PLAN  
LOWER POOL/SUN MOUNTAIN ROAD ACCESS  
RECREATION AREA

DATE:  
**SEPTEMBER 2015**

PLATE NO.:  
**CL15MP-OR-10**





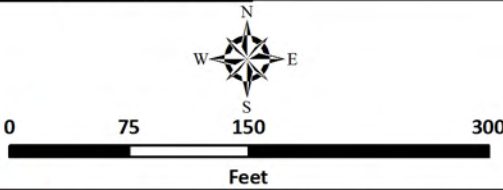
**REC AREAS**


ITEM	EXISTING	PROPOSED
Boat Ramp Lanes	0	0
Campsites	0	0
Electrical/Water	0	0
Tent	0	0
Courtesy Dock	0	0
Dump Station	0	0
Picnic Shelter	0	0
Picnic Site	0	0
Playground	0	0
Restrooms	0	0
Waterborne	0	0
Pit	0	0
Shower	0	0
Vault Toilet	0	0
Trail	0	0

**LEGEND**

 **PARKING**

 **Harris Branch Access**





**U.S. ARMY CORPS OF ENGINEERS**  
**MOBILE DISTRICT**

**CARTERS LAKE**

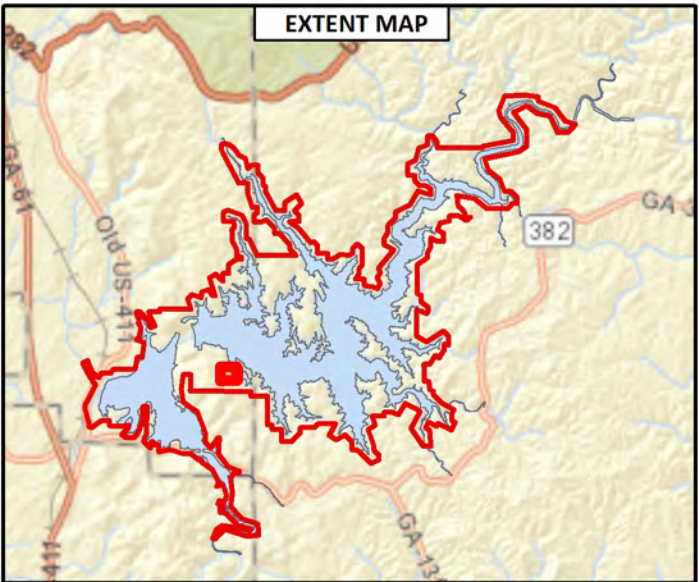
**MASTER PLAN**

**HARRIS BRANCH ACCESS- RECREATION AREA**

DATE:  
**SEPTEMBER 2015**

PLATE NO.:  
**CL15MP-OR-11**





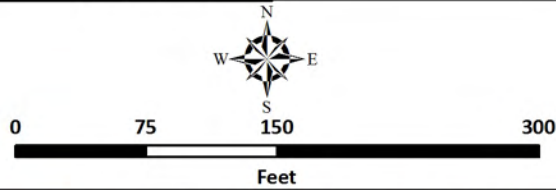
REC AREAS


ITEM	EXISTING	PROPOSED
Boat Ramp Lanes	0	0
Campsites	0	0
Electrical/Water	0	0
Tent	0	0
Courtesy Dock	0	0
Dump Station	0	0
Picnic Shelter	0	0
Picnic Site	0	0
Playground	0	0
Restrooms	0	0
Waterborne	0	0
Pit	0	0
Shower	0	0
Vault Toilet	0	0
Trail	0	0

LEGEND

 **PARKING**

 **Northbank Access**





**U.S. ARMY CORPS OF ENGINEERS**  
**MOBILE DISTRICT**

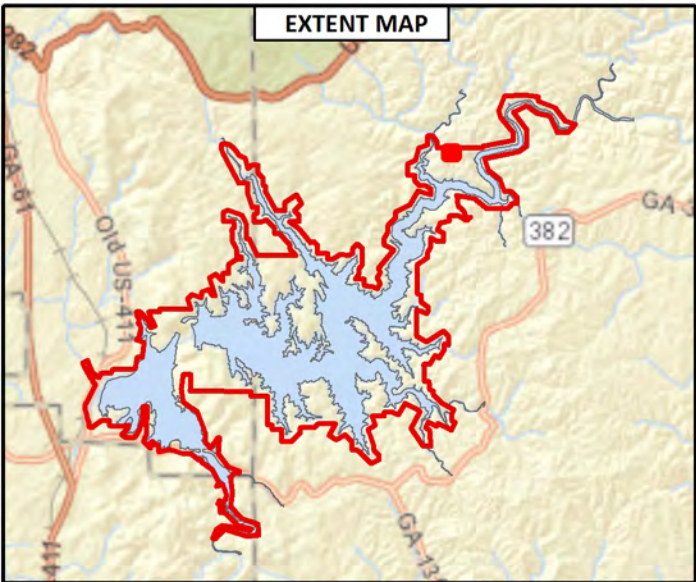

**CARTERS LAKE**

**MASTER PLAN**  
**NORTHBANK ACCESS- RECREATION AREA**

DATE:  
**SEPTEMBER 2015**

PLATE NO.:  
**CL15MP-OR-12**





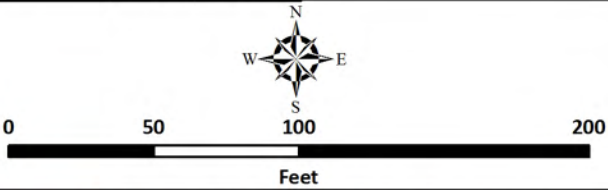
REC AREAS


ITEM	EXISTING	PROPOSED
Boat Ramp Lanes	0	0
Campsites	0	0
Electrical/Water	0	0
Tent	0	0
Courtesy Dock	0	0
Dump Station	0	0
Picnic Shelter	0	0
Picnic Site	0	0
Playground	0	0
Restrooms	0	0
Waterborne	0	0
Pit	0	0
Shower	0	0
Vault Toilet	0	0
Trail	0	0

LEGEND

**PARKING**

**Ridgeway Access**





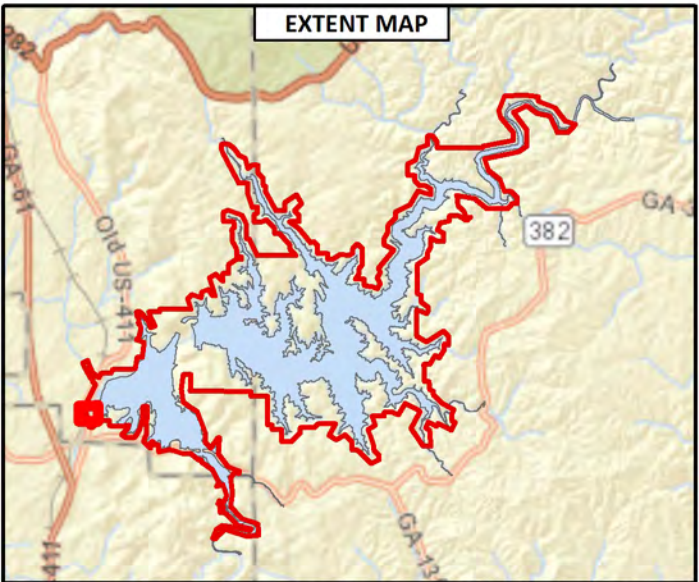
**U.S. ARMY CORPS OF ENGINEERS**  
**MOBILE DISTRICT**

**CARTERS LAKE**  
  
**MASTER PLAN**  
**RIDGEWAY ACCESS- RECREATION AREA**

DATE:  
**SEPTEMBER 2015**

PLATE NO.:  
**CL15MP-OR-13**





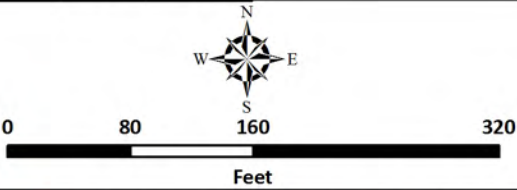
REC AREAS

ITEM	EXISTING	PROPOSED
Boat Ramp Lanes	0	0
Campsites	0	0
Electrical/Water	0	0
Tent	0	0
Courtesy Dock	0	0
Dump Station	0	0
Picnic Shelter	0	0
Picnic Site	0	0
Playground	0	0
Restrooms	0	0
Waterborne	0	0
Pit	0	0
Shower	0	0
Vault Toilet	0	0
Trail	0	0

LEGEND

**PARKING**

**South Reregulation Access**



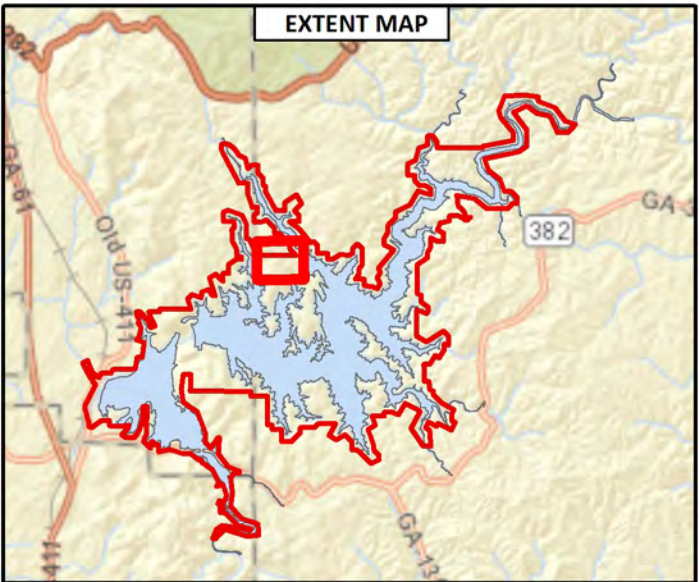
U.S. ARMY CORPS OF ENGINEERS  
MOBILE DISTRICT




**CARTERS LAKE**  
MASTER PLAN  
SOUTH REREGULATION ACCESS  
RECREATION AREA

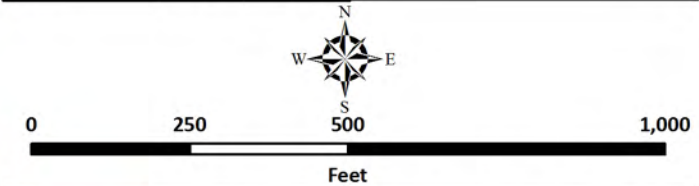
DATE:  
**SEPTEMBER 2015**


PLATE NO.:  
**CL15MP-OR-14**





REC AREAS			LEGEND	
ITEM	EXISTING	PROPOSED		PARKING
Boat Ramp Lanes	0	0		
Campsites	0	0		Woodring Branch Day Use Access
Electrical/Water	0	0		
Tent	0	0		Carters Lake Government Boundary
Courtesy Dock	0	0		
Dump Station	0	0		
Picnic Shelter	0	0		
Picnic Site	0	0		
Playground	0	0		
Restrooms	0	0		
Waterborne	0	0		
Pit	0	0		
Shower	0	0		
Vault Toilet	0	0		
Trail	0	0		





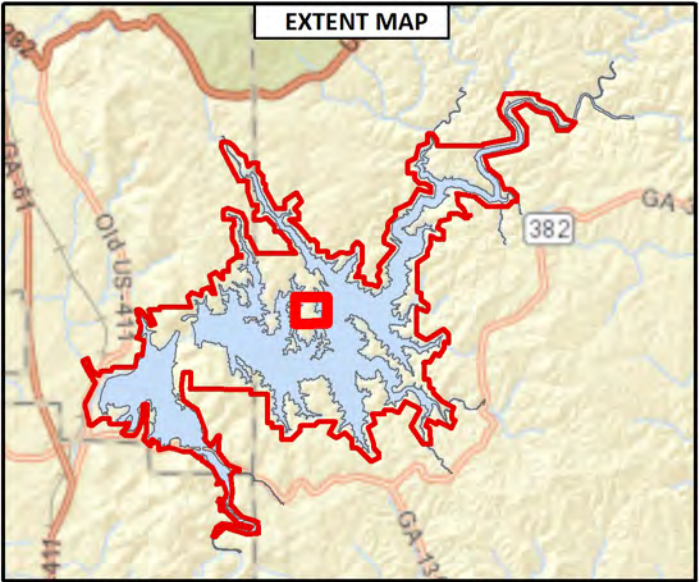
U.S. ARMY CORPS OF ENGINEERS  
MOBILE DISTRICT



CARTERS LAKE  
MASTER PLAN  
WOODRING BRANCH DAY USE ACCESS  
RECREATION AREA

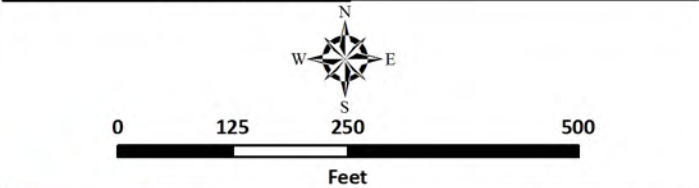
DATE:  
SEPTEMBER 2015


PLATE NO.:  
CL15MP-OR-15





REC AREAS			LEGEND	
ITEM	EXISTING	PROPOSED		PARKING
Boat Ramp Lanes	0	0		
Campsites	0	0		Woodring Branch Access
Electrical/Water	0	0		
Tent	0	0		
Courtesy Dock	0	0		
Dump Station	0	0		
Picnic Shelter	0	0		
Picnic Site	0	0		
Playground	0	0		
Restrooms	0	0		
Waterborne	0	0		
Pit	0	0		
Shower	0	0		
Vault Toilet	0	0		
Trail	0	0		





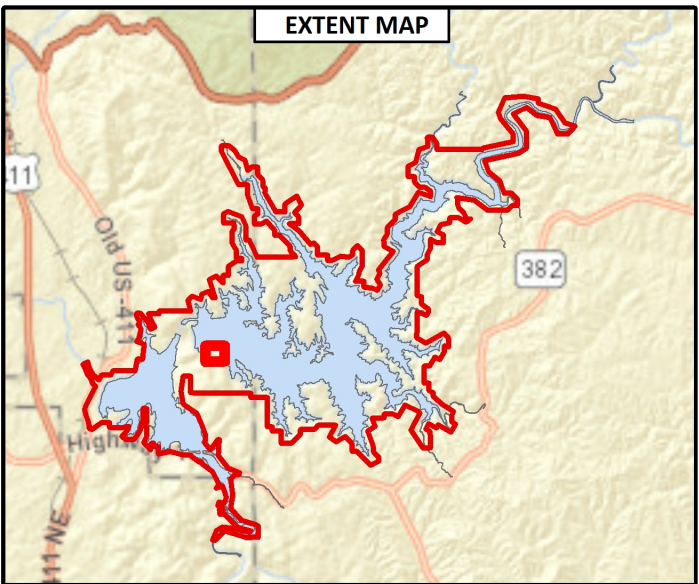
U.S. ARMY CORPS OF ENGINEERS  
MOBILE DISTRICT

CARTERS LAKE  
MASTER PLAN  
WOODRING BRANCH ACCESS  
RECREATION AREA

DATE:  
SEPTEMBER 2015

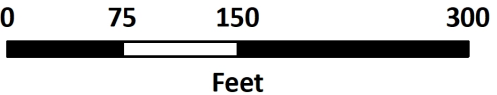
PLATE NO.:  
CL15MP-OR-16






LEGEND

-  **PARKING**
-  **RESTROOMS**
-  **TRAIL**
-  **Trails**



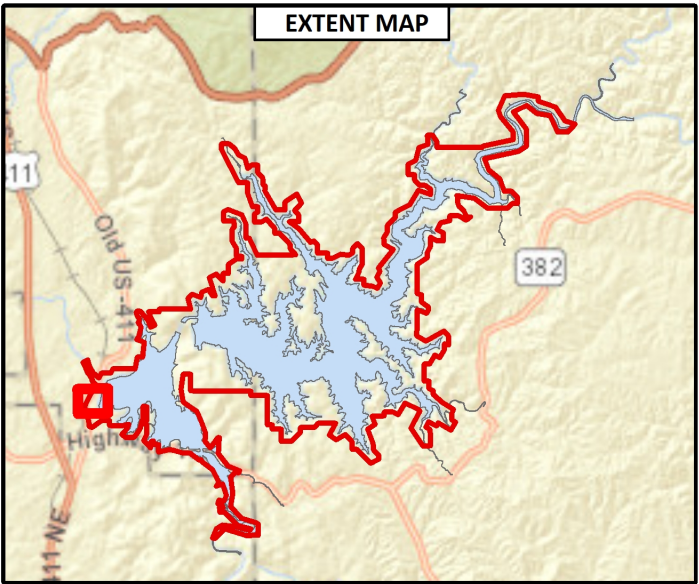
 **U.S. ARMY CORPS OF ENGINEERS  
MOBILE DISTRICT**

**CARTERS LAKE  
MASTER PLAN  
BIG ACORN NATURE TRAIL**

DATE:  
**JANUARY 2022**

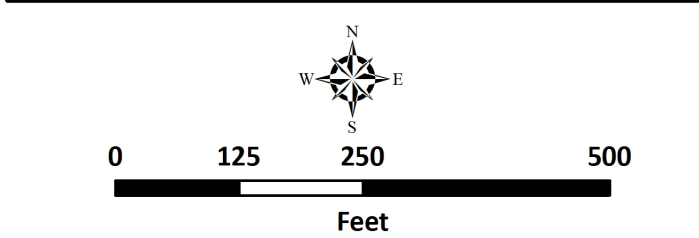
PLATE NO.:  
**CL15MP-OR-17**






**LEGEND**

- OBSERVATION AREA**
- PARKING**
- TRAIL**
- Trails**
- Carters Lake Boundary Line**



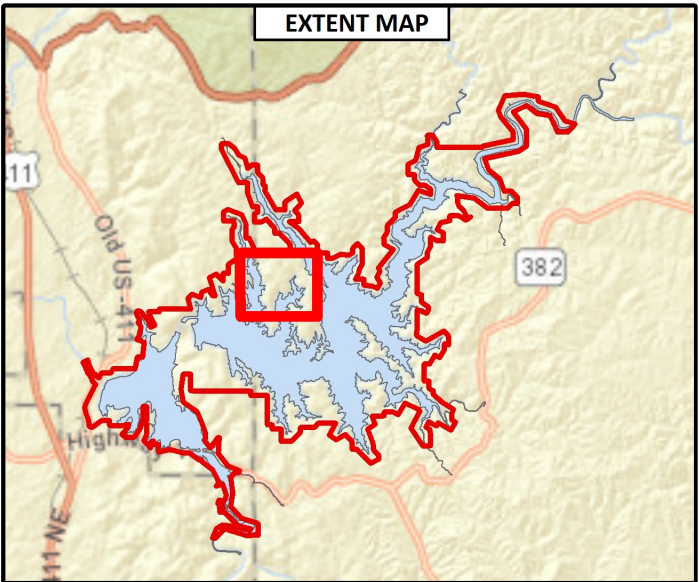


**U.S. ARMY CORPS OF ENGINEERS**  
**MOBILE DISTRICT**

**CARTERS LAKE**  
**MASTER PLAN**  
**HIDDEN POND SONGBIRD TRAIL**

DATE: <b>JANUARY 2022</b>	PLATE NO.: <b>CL15MP-OR-18</b>
------------------------------	-----------------------------------





LEGEND



PARKING



TRAIL



Trails



Carters Lake Boundary Line



0 325 650 1,300

Feet



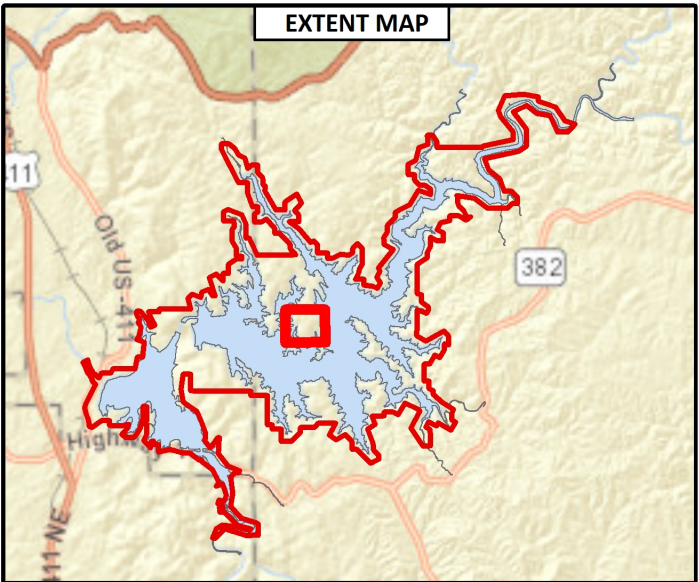
U.S. ARMY CORPS OF ENGINEERS  
MOBILE DISTRICT

CARTERS LAKE  
MASTER PLAN  
AMADAHY TRAIL

DATE:  
JANUARY 2022

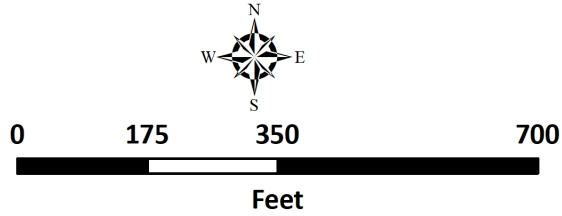
PLATE NO.:  
CL15MP-OR-19






**LEGEND**

- PARKING**
- TRAIL**
- Trails**
- Carters Lake Boundary Line**



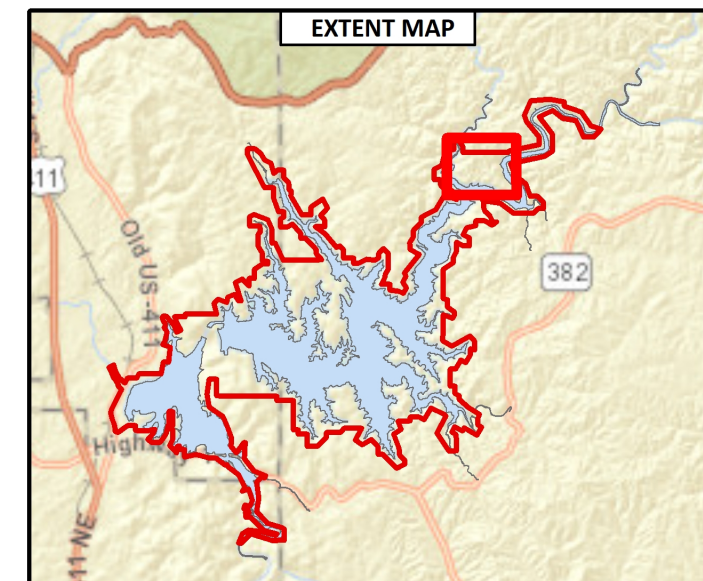
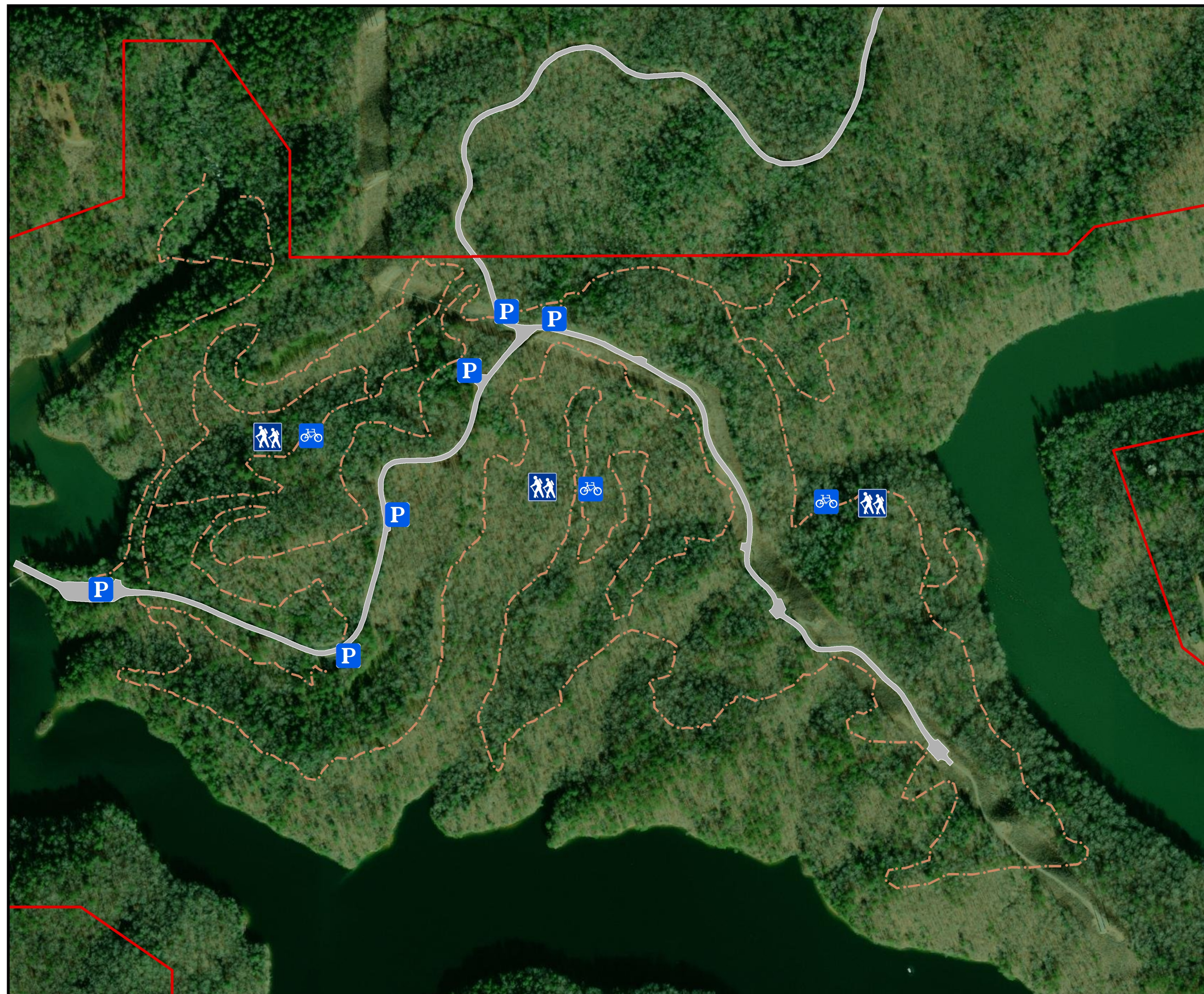


**U.S. ARMY CORPS OF ENGINEERS**  
**MOBILE DISTRICT**






**CARTERS LAKE**  
**MASTER PLAN**  
**OAK RIDGE NATURE TRAIL**

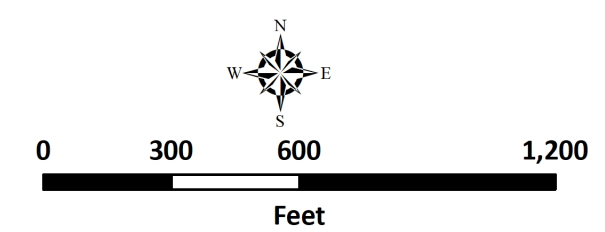
DATE: <b>JANUARY 2022</b>	PLATE NO.: <b>CL15MP-OR-20</b>
------------------------------	-----------------------------------






LEGEND

-  BIKE TRAIL
-  PARKING
-  TRAIL
-  Trails
-  Carters Lake Boundary Line

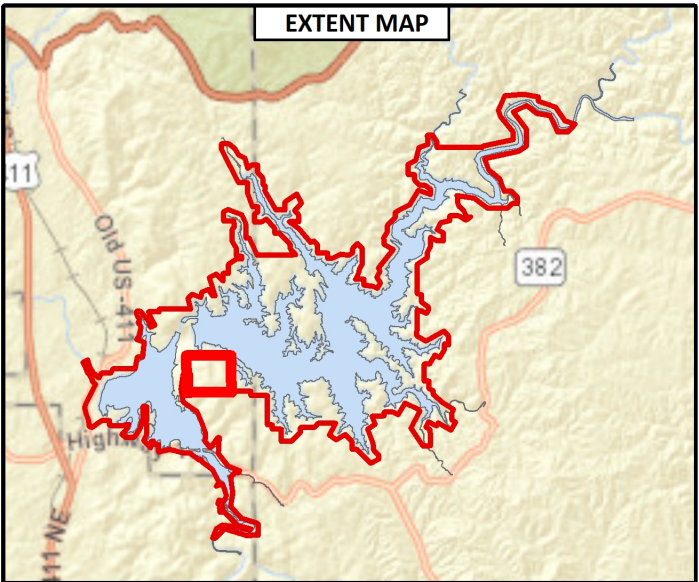


 U.S. ARMY CORPS OF ENGINEERS  
MOBILE DISTRICT

**CARTERS LAKE**  
MASTER PLAN  
OAK RIDGE NATURE TRAIL

DATE: <b>JANUARY 2022</b>	PLATE NO.: <b>CL15MP-OR-21</b>
------------------------------	-----------------------------------





LEGEND



PARKING



TRAIL



Trails



Carters Lake Boundary Line



Feet



U.S. ARMY CORPS OF ENGINEERS  
MOBILE DISTRICT

CARTERS LAKE

MASTER PLAN  
TALKING ROCK CREEK NATURE TRAIL

DATE:  
JANUARY 2022

PLATE NO.:  
CL15MP-OR-22