

# HOLT LAKE

LEGEND

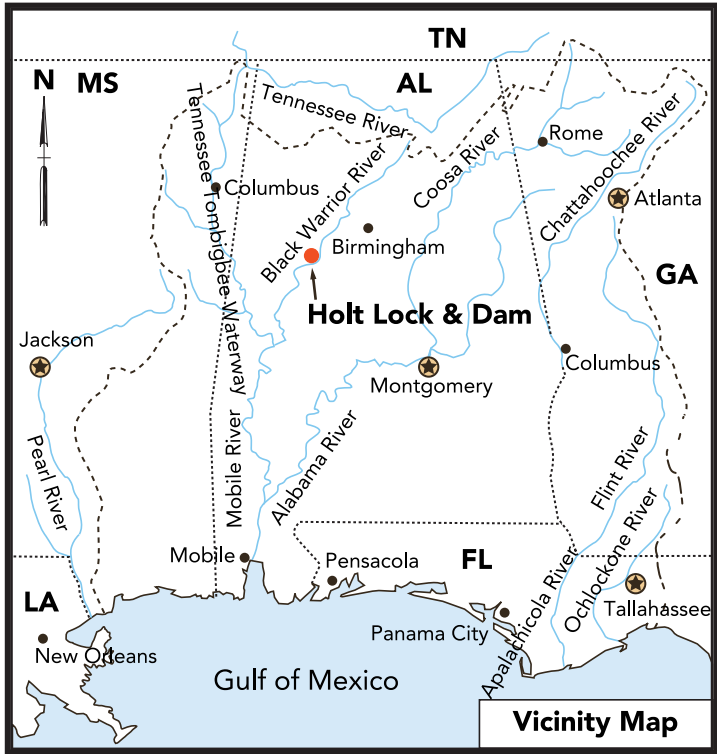
Public Use Areas


Paved Roads

Unimproved Roads

Railroads

Pipe Lines





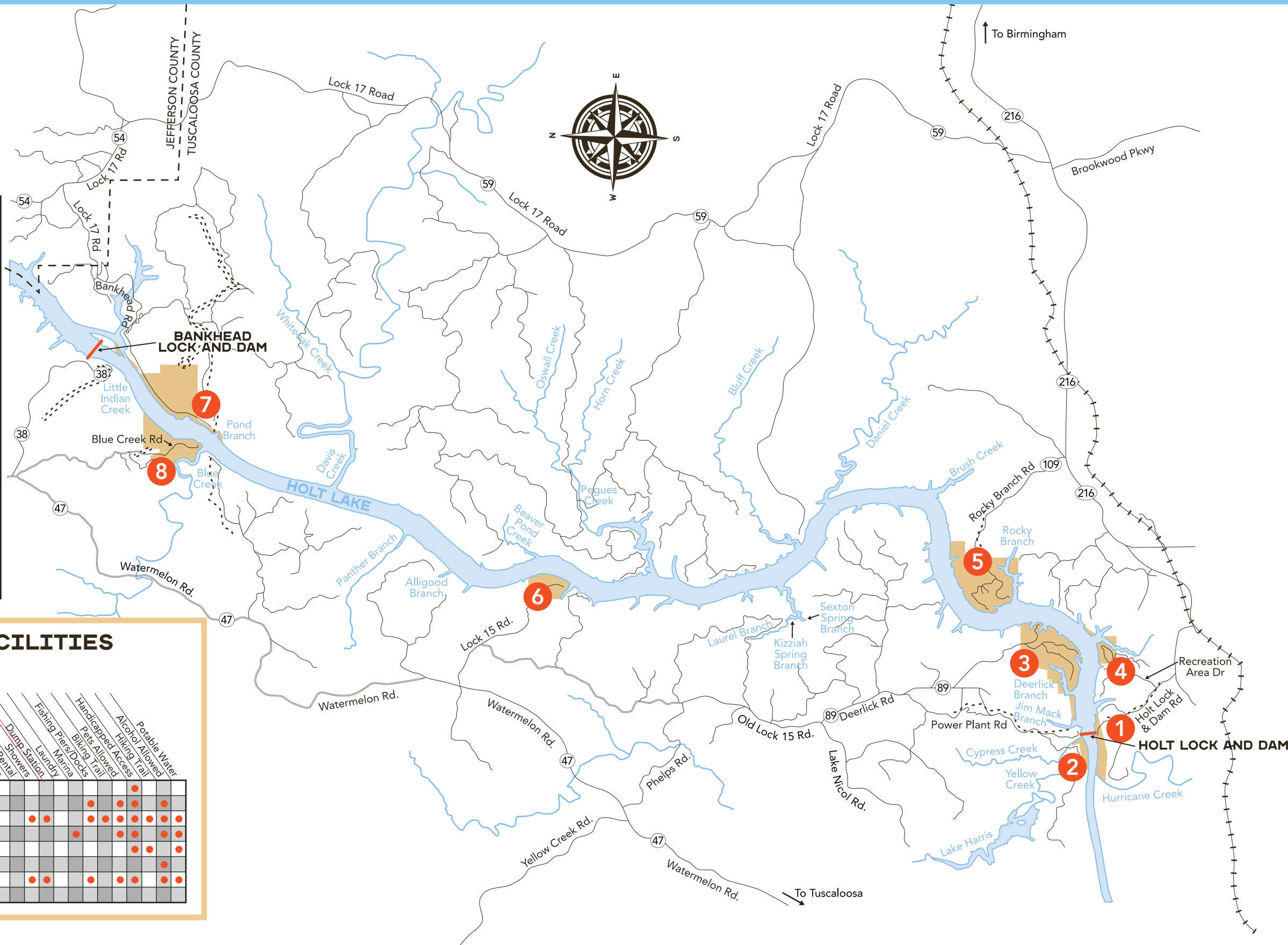
US Army Corps of Engineers®

Mobile District

RECREATIONAL FACILITIES

RECREATION SITE	Restroom	Picnic Table	Picnic Shelter	Boat Ramp	Swimming Area	Playground	RV Hookups	Primitive Campsites	Group Camping	Cabin Rental	Dump Station	Fishing Piers/Docks	Laundry	Marina	Handicapped Access	Pets Allowed	Biking Trail	Alcohol Allowed	Hiking Trail	Portable Water
1 Holt Resource Office/Dam site Left Bank (205) 553-9373																				
2 Dam site Right Bank Lease																				
3 Deerlick Creek* (205) 388-1111																				
4 Rock Quarry & Eagle Cove Marina																				
5 Rocky Branch (205) 388-2458																				
6 Old Lock 15																				
7 Burchfield Branch* (205) 497-9828																				
8 Blue Creek																				

\*alcohol allowed only in camping area



Holt Lake is a narrow winding body of water which stretches for 18 miles and encompasses 3,200 surface acres. The lake lies six miles northeast of Tuscaloosa, Alabama. Holt Lake was formed by the damming of the Black Warrior River at mile 347.0. Construction of the lock and dam was completed in 1966.

Recreational development provides opportunities for water related and other outdoor recreation for the public. Corps managed facilities include camping areas from primitive to highly developed with park attendants for security and information, water and electric hookups, and a camper washhouse.



**WHEN WADING, SWIMMING, OR BOATING, WEAR A COAST GUARD APPROVED LIFE PRESERVER!**



**DANGER**


**SAFETY NOTICE**

Turbulent waters are present in areas immediately above and below all locks and dams. Extreme caution must be exercised. There must be strict compliance with all posted signs and other safety rules.

**UNDERWATER HAZARDS**

There are submerged stumps, logs, fences, and rocks in the lake. Be especially watchful for obstructions near the surface from November to February, when the lake is usually at its lowest level.

**VISIT OUR OTHER SITES!**



[www.Recreation.gov](http://www.Recreation.gov)

**BUILDING STRONG®**

For Further Information Contact:  
U.S. Army Corps of Engineers  
Holt Resource Office  
11911 Holt Lock and Dam Road  
Cottondale, AL 35453  
Park Information: (205) 553-9373

Scan to visit our website



Scan to visit our Facebook page



# COME SEE THE BALD EAGLES AT HOLT LAKE



**CORPS  
LAKES  
GATEWAY**



**US Army Corps  
of Engineers®**  
Mobile District