

WEST POINT LAKE



US Army Corps of Engineers®
Mobile District

RECREATIONAL FACILITIES

SITE	Picnic Shelter	Picnic Table	Restroom	Swimming Area	Boat Ramp	Pets Allowed	Use Fee	Playground	RV Sites	Primitive Sites	Dump Station	Laundry	Biking Trail	Cabin Rental	Fishing Pier	Disc Golf Course	Handicapped Access	Group Camping	Grills	Alcohol Allowed*	Water
1 Eagle View Park	•	•	•	•	•	•	•	•	•	•	•	•	•	•	•	•	•	•	•	•	•
2 Hardley Creek Park	•	•	•	•	•	•	•	•	•	•	•	•	•	•	•	•	•	•	•	•	•
3 West Overlook	•	•	•	•	•	•	•	•	•	•	•	•	•	•	•	•	•	•	•	•	•
4 Anderson Park	•	•	•	•	•	•	•	•	•	•	•	•	•	•	•	•	•	•	•	•	•
5 Southern Harbor Resort & Marina	•	•	•	•	•	•	•	•	•	•	•	•	•	•	•	•	•	•	•	•	•
6 Amity Campground	•	•	•	•	•	•	•	•	•	•	•	•	•	•	•	•	•	•	•	•	•
7 Rocky Point Recreation Area	•	•	•	•	•	•	•	•	•	•	•	•	•	•	•	•	•	•	•	•	•
8 Veasey Creek Park	•	•	•	•	•	•	•	•	•	•	•	•	•	•	•	•	•	•	•	•	•
9 Dewberry Park	•	•	•	•	•	•	•	•	•	•	•	•	•	•	•	•	•	•	•	•	•
10 Evansville Park	•	•	•	•	•	•	•	•	•	•	•	•	•	•	•	•	•	•	•	•	•
11 Holiday Campground	•	•	•	•	•	•	•	•	•	•	•	•	•	•	•	•	•	•	•	•	•
12 Whitetail Ridge Campground	•	•	•	•	•	•	•	•	•	•	•	•	•	•	•	•	•	•	•	•	•
13 Horace King Park	•	•	•	•	•	•	•	•	•	•	•	•	•	•	•	•	•	•	•	•	•
14 Whitewater Park	•	•	•	•	•	•	•	•	•	•	•	•	•	•	•	•	•	•	•	•	•
15 Chattahoochee Council BSA	Not Open To Public • Not Open To Public • Not Open To Public																				
16 Liberty Hill Park	•	•	•	•	•	•	•	•	•	•	•	•	•	•	•	•	•	•	•	•	•
17 Brush Creek Campground	•	•	•	•	•	•	•	•	•	•	•	•	•	•	•	•	•	•	•	•	•
18 Riverside Park	•	•	•	•	•	•	•	•	•	•	•	•	•	•	•	•	•	•	•	•	•
19 Snake Creek Park	•	•	•	•	•	•	•	•	•	•	•	•	•	•	•	•	•	•	•	•	•
20 Ringer Park	•	•	•	•	•	•	•	•	•	•	•	•	•	•	•	•	•	•	•	•	•
21 Georgia Park	•	•	•	•	•	•	•	•	•	•	•	•	•	•	•	•	•	•	•	•	•
22 Yellowjacket Creek Recreation Area	•	•	•	•	•	•	•	•	•	•	•	•	•	•	•	•	•	•	•	•	•
23 Sunny Point Park	•	•	•	•	•	•	•	•	•	•	•	•	•	•	•	•	•	•	•	•	•
24 Clark Day Use Park	•	•	•	•	•	•	•	•	•	•	•	•	•	•	•	•	•	•	•	•	•
25 Highland Marina	•	•	•	•	•	•	•	•	•	•	•	•	•	•	•	•	•	•	•	•	•
26 McGee Bridge Park	•	•	•	•	•	•	•	•	•	•	•	•	•	•	•	•	•	•	•	•	•
27 Pyne Road Park	•	•	•	•	•	•	•	•	•	•	•	•	•	•	•	•	•	•	•	•	•
28 Glass Bridge Park	•	•	•	•	•	•	•	•	•	•	•	•	•	•	•	•	•	•	•	•	•
29 Earl Cook Recreation Area	•	•	•	•	•	•	•	•	•	•	•	•	•	•	•	•	•	•	•	•	•
30 Long Cane Park	•	•	•	•	•	•	•	•	•	•	•	•	•	•	•	•	•	•	•	•	•
31 R. Shaefer Heard Campground	•	•	•	•	•	•	•	•	•	•	•	•	•	•	•	•	•	•	•	•	•
32 R. Shaefer Heard Day Use Park	•	•	•	•	•	•	•	•	•	•	•	•	•	•	•	•	•	•	•	•	•

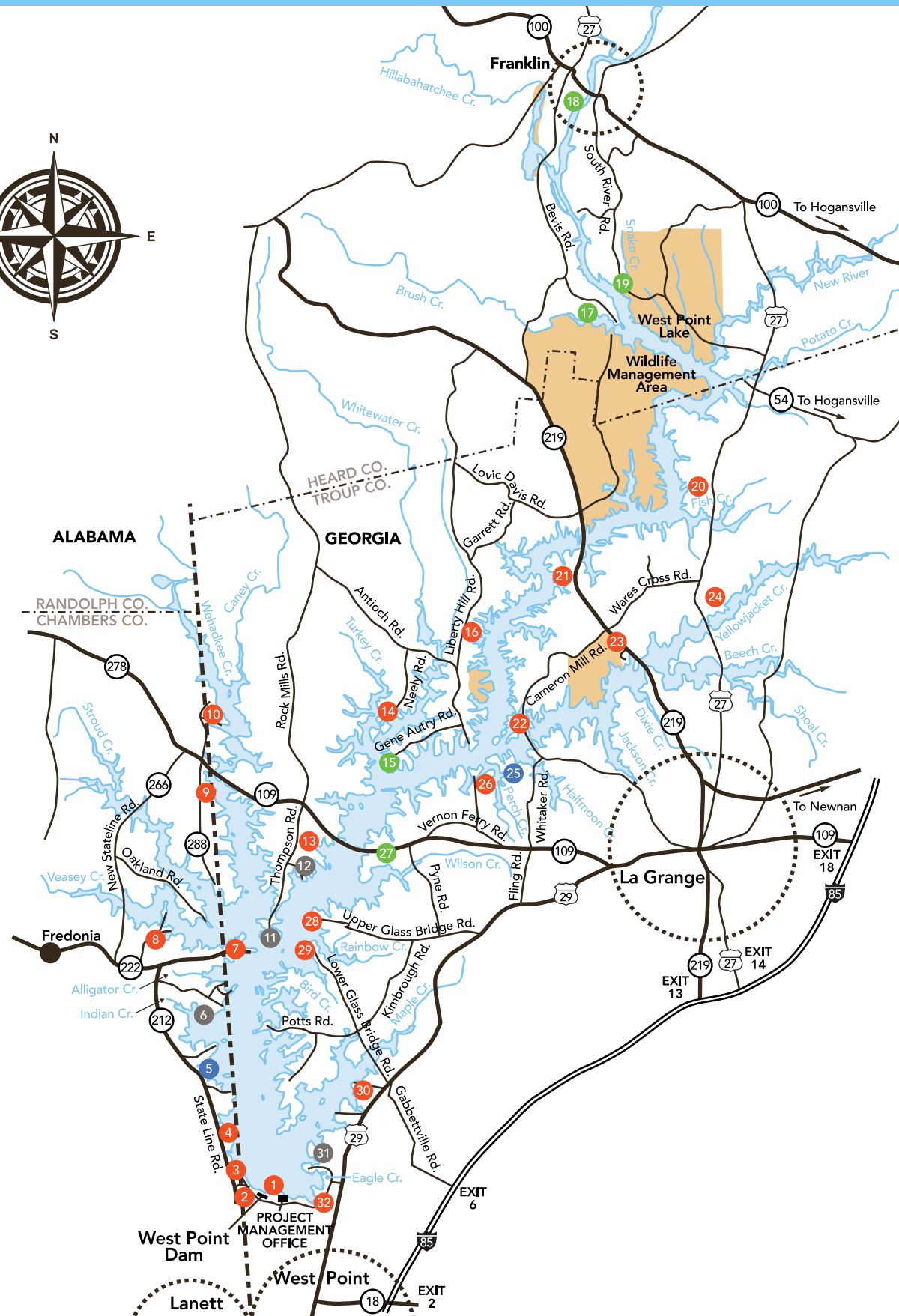

*Alcohol is prohibited in beach areas, fishing piers, and Hardley Creek Park.

BUILDING STRONG®

For Further Information Contact:
U.S. Army Corps of Engineers
West Point Lake
500 Resource Management Dr.
West Point, GA 31833
706-645-2937

Emergencies: Call 911

Lake Elevation and Generation Schedule: 706-645-2929



LEGEND

- Chattahoochee River.....
- Paved Road
- Interstate
- Town.....
- Wildlife Management Area
- Corps Day Use Park
- Corps Campground
- Marina
- Leased Park.....
- County Line
- State Line

WHEN WADING, SWIMMING, OR BOATING, WEAR A COAST GUARD APPROVED LIFE JACKET!



DANGER

SAFETY NOTICE

Turbulent waters are present in areas immediately above and below all locks and dams. Extreme caution must be exercised. There must be strict compliance with all posted signs and other safety rules.

UNDERWATER HAZARDS

There are submerged stumps, logs, fences, and rocks in the lake. Be especially watchful for obstructions near the surface from November to February, when the lake is usually at its lowest level.

MAKE YOUR NEXT GETAWAY TO WEST POINT LAKE

West Point Lake is a man-made reservoir impounded by the West Point Dam on the Chattahoochee River. Construction of the dam was authorized by the Flood Control Act of 1962 for flood control, hydroelectric power, navigation, fish and wildlife development and general recreation.



The lake is surrounded by deep forests and rolling fields extending 35 miles along the Chattahoochee River on the Alabama-Georgia state line. In total, the lake has approximately 525 miles of shoreline.

West Point Lake features a wide variety of recreation activities including fishing, camping, boating and other recreational activities. Fishing is among the most popular activities on West Point Lake with a dozen creeks and more than 40 square miles of lake to choose from. Each year, thousands of anglers from across the southeast visit the lake to fish for bass, catfish, crappie and bream. Bank fishing is excellent at many locations, including public fishing piers at Rocky Point Park, and McGee Bridge Park. All of the piers provide access for persons with disabilities. Preteens and visitors with disabilities can also fish in a pond at Hardley Creek Park.

The West Point Lake Dam controls flooding of the river by managing seasonal variations in water flow. The reservoir provides water storage for navigation on the Apalachicola-Chattahoochee-Flint Waterway, running 260 river miles from Apalachicola, Florida to Columbus, Georgia. The powerhouse's three generators produce enough power annually to serve 24,000 homes.

WEST POINT LAKE AND DAM IN GEORGIA

VISIT OUR OTHER SITES!



Scan to visit our website




Scan to reserve a campsite and/or group picnic shelter



Scan to visit our Facebook page



CORPS
LAKES
GATEWAY



US Army Corps
of Engineers®
Mobile District