


These two Chattahoochee River Lakes offer a host of recreational and sporting opportunities to the millions of people who visit each year. Although the lakes were built to provide navigation and hydroelectric power, the emphasis is on family fun. Camping and fishing are the most popular activities at the lakes, but many folks come just to spend the day swimming, picnicking, sunning or playing ball along the shore. Visitors to the area may also want to tour some of the historic homes in nearby towns, or visit nearby state parks. We at the U.S. Army Corps of Engineers, hope you have a safe and enjoyable visit to the lakes. If you have any questions, ask a Park Ranger or stop by the Management Office.

# Walter F. George & George W. Andrews LAKES

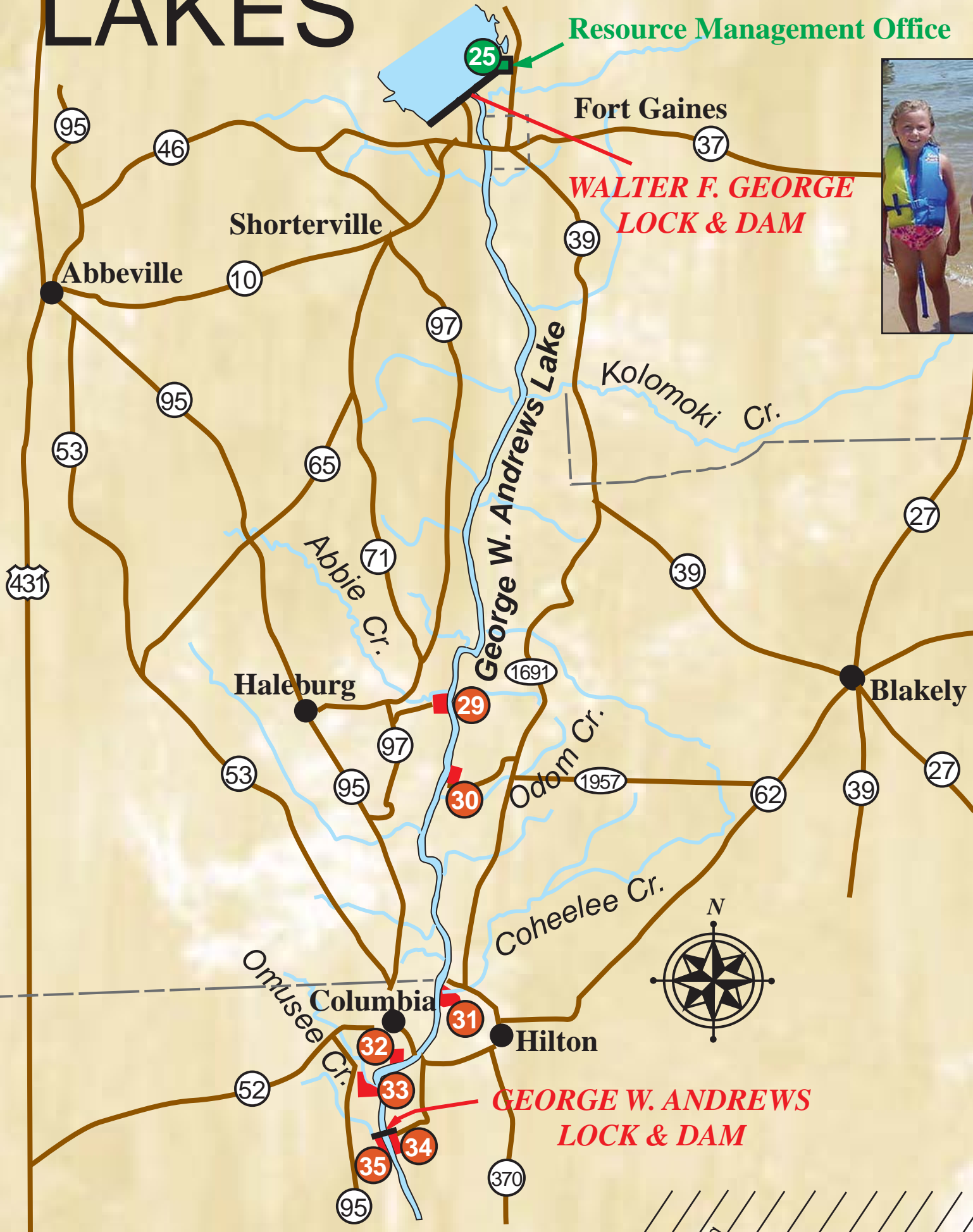


**LAKE WALTER F. GEORGE  
RESOURCE MANAGEMENT OFFICE**  
426 EUFAULA ROAD  
FT. GAINES, GA 39851  
(229) 768-2516  
(866) 772-9542

INTERNET  
<http://watersafety.usace.army.mil>

Water Safety  
<http://walterfgeorge.sam.usace.mil>

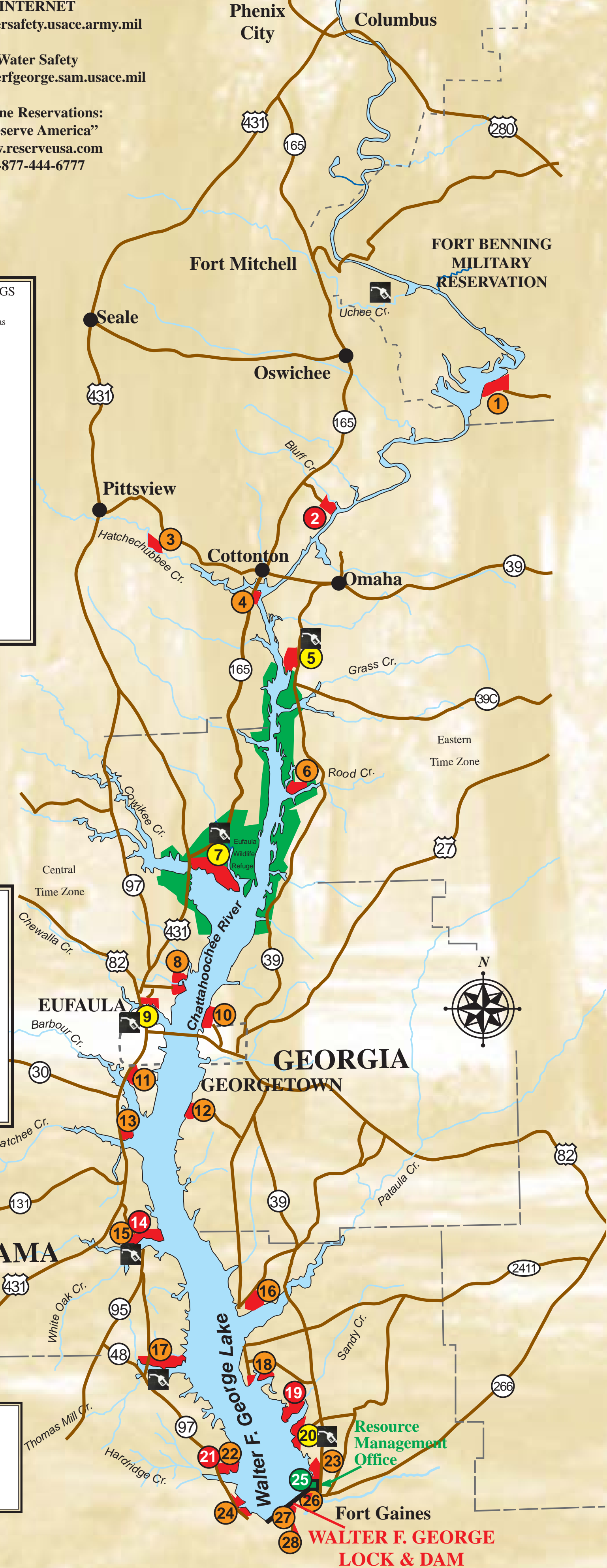
Online Reservations:  
"Reserve America"  
[www.reserveusa.com](http://www.reserveusa.com)  
1-877-444-6777



**STANDARD RESERVOIR MARKINGS**

REMEMBER THESE RULES

1. OVERTAKING-PASSING: Boat being passed has the right-of-way. KEEP CLEAR.
2. MEETING HEAD ON: Keep to the right.
3. CROSSING: Boat on right has the right-of-way. Slow down and permit him to pass.



## RECREATIONAL FACILITIES

	Attendant	Fee Camping	Non-Fee Camping	Toilets	Showers	Dump Station	Drinking Water	Boat Ramp	Fishing Water	Picnic Area	Picnic Supplies	Swimming Shelter	Playground Beach	Fishing Deck/Pier	Motel - Cabins	Hiking Trails	Golf
<b>WALTER F. GEORGE LAKE</b>																	
<b>CAMPGROUNDS, DAY USE AREAS, &amp; MARINAS</b>																	
1 River Bend Park																	
2 Bluff Creek Campground (334) 855-2746																	
3 Briar Creek Park																	
4 Hatchechubbee Creek Park																	
5 Florence Landing & Marina (229) 838-4244																	
6 Rood Creek Park																	
7 Lakepoint Resort State Park (334) 687-8011																	
8 Old Creek Town Park (334) 687-1214																	
9 Chewalla Creek Marina (334) 687-5751																	
10 River Bluff Park																	
11 Barbour Creek Landing (334) 687-1214																	
12 Cool Branch Park																	
13 Chenneyhatchee Creek Park																	
14 White Oak Creek Campground (334) 687-3101																	
15 White Oak Creek Day Use Area																	
16 Pataula Creek Park																	
17 Thomas Mill Creek Park																	
18 Sandy Branch Park																	
19 Cotton Hill Campground (229) 763-3061																	
20 George T. Bagby State Park (229) 768-2571																	
21 Hardridge Creek Campground (334) 585-5945																	
22 Hardridge Creek Day Use Area																	
23 East Bank Damsite Area																	
24 Highland Park (334) 585-5668																	
25 Resource Management Office (229) 768-2516																	
26 Walter F. George Lock (229) 768-0145																	
27 Walter F. George West Bank Dam Site																	
28 Franklin Landing																	
<b>GEORGE W. ANDREWS LAKE</b>																	
29 Abbie Creek Park																	
30 Odom Creek Park																	
31 Coheele Creek Park																	
32 Columbia Boat Ramp																	
33 Omussee Creek Park																	
34 George W. Andrews L&D (229) 723-3482																	
35 West Bank Damsite Area																	

**SAFETY PRECAUTIONS**

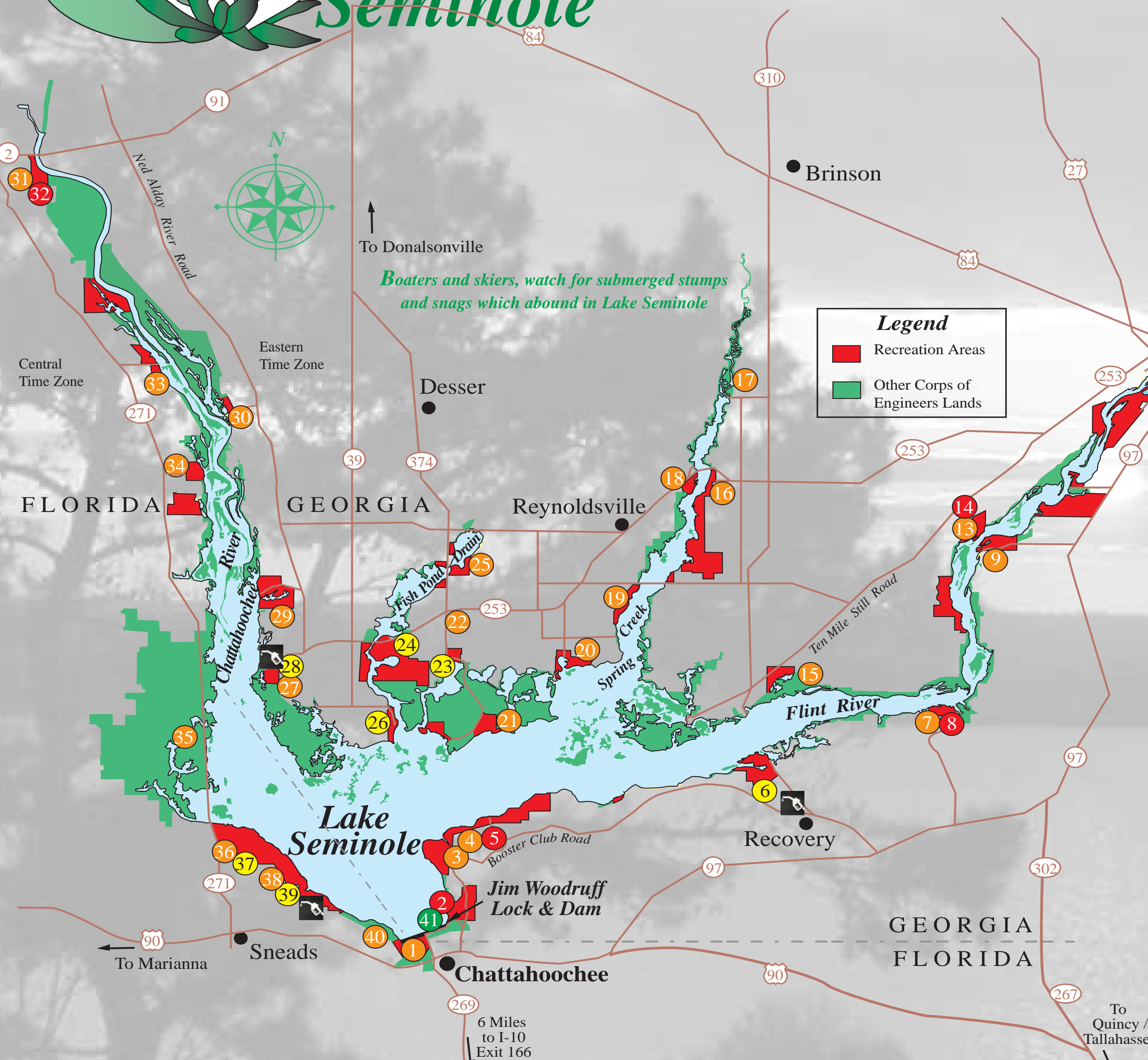
1. Be alert to underwater hazards and low-hanging power lines when boating.
2. Keep children under close supervision especially near the water.
3. Wear personal flotation devices.
4. File a trip plan.
5. Swim in designated swimming areas only.
6. When downstream of the dam, be prepared to leave the area immediately for higher ground upon hearing the warning horn.

**LEGEND**

- Campgrounds
- Day Use Areas
- Marinas & State Parks
- Resource Management Office
- ⛽ Fuel

The U.S. Army Corps of Engineers welcomes you to Lake Seminole, a recreational lake adorned with natural beauty. A visit to Lake Seminole provides a variety of outdoor recreational opportunities making it a great place to fish, camp, boat, picnic and sightsee. The Lake Seminole reservoir, originally authorized as the Jim Woodruff Lock and Dam Project by the River and Harbor Act of 1946, was the first of three locks and dams constructed for navigation, hydropower, recreation, and other related purposes on the Apalachicola, Chattahoochee, and Flint River system. Construction of this multi-purpose project began in 1947 and was completed in 1957.

# Lake Seminole



## RECREATIONAL FACILITIES

	Boat Launching Ramp	Picnic Area	Picnic Shelter	Restrooms	Shower	Sightseeing	Swimming Beach	Swim Concession	Electrical Water Hookups	Fee Campground	Pit Toilets	Park Amenities	Information	Marina Dump Station	Rental Cabins/Motel	Restaurant	Boat Fuel	No Fee
1 Woodruff Dam Fishing Area																		
2 Eastbank Campground (229) 662-9273																		
3 Chattahoochee Park																		
4 River Junction Landing																		
5 River Junction Landing Campground																		
6 Wingate's Lunger Lodge (229) 246-0658																		
7 Faceville Landing Park																		
8 Faceville Landing Campground																		
9 Horsehoe Bend																		
10 Bainbridge By Pass Park																		
11 Big Slough Landing																		
12 Flint River Landing																		
13 Hales Landing Park																		
14 Hales Landing Campground																		
15 Ten Mile Still Landing																		
16 Ralph King Landing																		
17 Smith Landing																		
18 Decatur Landing																		
19 Reynoldsville Park																		
20 Spring Creek Park																		
21 Sealy Point Park																		
22 Cypress Pond Park																		
23 Harvel Pond																		
24 Seminole State Park																		
25 Rays Lake Park																		
26 Cummings Landing Park																		
27 Butlers Ferry Landing																		
28 Trails End Marina (229) 861-2060																		
29 Fairchilds Park																		
30 Desser Landing																		
31 Neals Landing Park																		
32 Neals Landing Campground																		
33 Buena Vista Park																		
34 Parramore Landing																		
35 Apalachee Game Mgt. Area																		
36 Howells Landing																		
37 Three Rivers State Park																		
38 Sneads Park																		
39 Seminole Lodge Marina (850) 593-6886																		
40 Westbank Overlook																		
41 Resource Management Office																		

**WEAR IT**

**LEGEND**  
 Corps Campground (Red circle)  
 Marinas & State Parks (Yellow circle)  
 Day Use Area (Orange circle)  
 Resource Management Office (Green circle)  
 Corps Operated (Red square with 'C')  
 Fuel (Black square with 'F')



**LAKE SEMINOLE RESOURCE MANAGEMENT OFFICE**  
 P.O. BOX 96  
 CHATTAHOOCHEE, FL 32324  
 (229) 662-2001

**24 Hour Lake Information**  
 (229) 662-2814

**INTERNET**  
<http://www.corpslakes.us/seminole>

**Water Safety:**  
<http://water.safety.usace.army.mil>

**Online Reservations:**  
 "Reserve America"  
[www.reserveusa.com](http://www.reserveusa.com)  
 1-877-444-6777



*Help prevent spread of water weeds - Clean motors and trailers*

Lakes  
 George W. Andrews  
 &  
 Walter F. George  
 ACF Rivers Project

ACF Rivers Project  
**Lake Seminole**  
 Jim Woodruff Lock and Dam