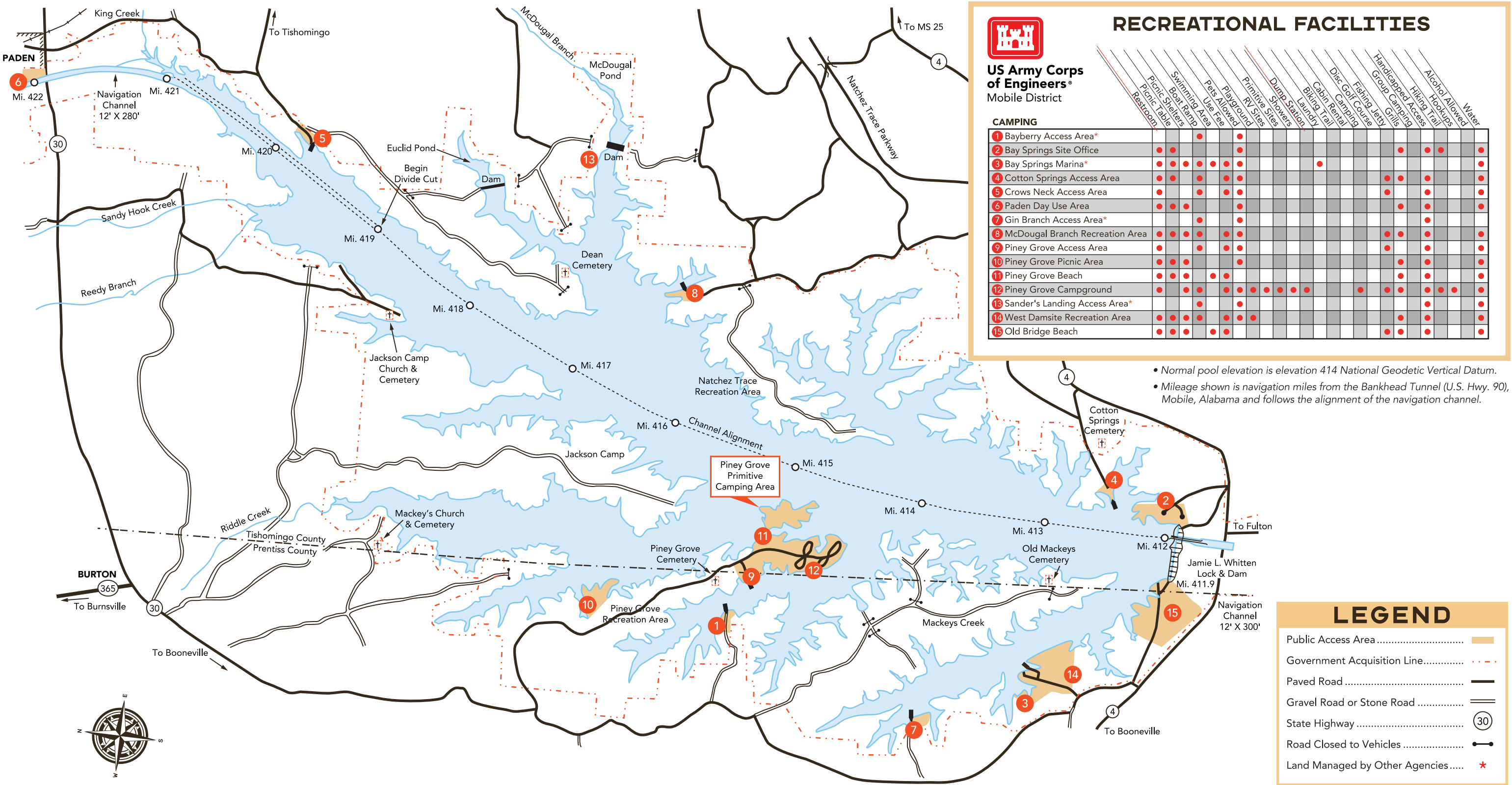


# BAY SPRINGS LAKE



The U.S. Army Corps of Engineers Site Office is located on the east side of Bay Springs Lake just off of MS Highway 4 in Tishomingo County.

The staff from this office is responsible for the operation of the navigation, recreation and natural resources along the Tennessee-Tombigbee Waterway from Amory, MS to Pickwick Lake on the Tennessee River. The approximately 8,000 ft<sup>2</sup> office building was completed in 1987. Since opening, thousands of visitors have viewed the exhibits in the visitor center of the building.

The visitor center is open year round to the public Monday through Friday from 7:30 a.m. – 4:00 p.m. and closed on all federal holidays.

**WHEN WADING, SWIMMING, OR BOATING, WEAR A COAST GUARD APPROVED LIFE PRESERVER!**

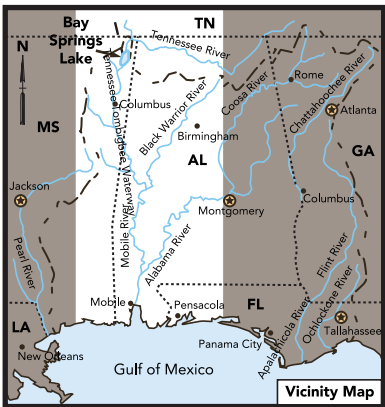
**DANGER**

**SAFETY NOTICE**




Turbulent waters are present in areas immediately above and below all locks and dams. Extreme caution must be exercised. There must be strict compliance with all posted signs and other safety rules.

**UNDERWATER HAZARDS**

There are submerged stumps, logs, fences, and rocks in the lake. Be especially watchful for obstructions near the surface from November to February, when the lake is usually at its lowest level.



**VISIT OUR OTHER SITES!**



[www.Recreation.gov](http://www.Recreation.gov)  
**BUILDING STRONG®**  
For Further Information Contact:  
U.S. Army Corps of Engineers  
Bay Springs Site Office  
82 Bay Springs Site Road,  
Dennis, MS 38838  
662-454-3481

Scan to visit our website

Scan to visit our Facebook page

# TAKE A TRIP TO BAY SPRINGS LAKE

**JAMIE WHITTEN LOCK AND DAM**  
**DENNIS, MISSISSIPPI**

US Army Corps of Engineers®  
Mobile District