

**US Army Corps
of Engineers®**

MOBILE DISTRICT
109 SAINT JOSEPH STREET
MOBILE, AL 36602

MOBILE HARBOR, ALABAMA DEEPENING AND WIDENING - PHASE 3

MOBILE, ALABAMA
MOBILE COUNTY

SOLICITATION NUMBER: W9127821B0001
MOBILE DISTRICT PROJECT CODE: CHC20010
ISSUE DATE: JANUARY 2021



**US Army Corps
of Engineers®**

MARK	DESCRIPTION	DATE

DESIGNED BY: J. LEASS	ISSUE DATE: OCTOBER 2020
DRAWN BY: J. LEASS	SOLICITATION NO.:
CHECKED BY: E. GODSEY	CONTRACT NO.:
SUBMITTED BY: B. CRANE	CADD CODE: CHC20010
SIZE: ANSI D	ISO SHEET FILE NAME: CHC20010-G-001.dgn
U.S. ARMY CORPS OF ENGINEERS MOBILE DISTRICT 109 ST. JOSEPH STREET MOBILE, AL. 36602	


MOBILE, AL
MOBILE HARBOR, ALABAMA
Deepening and Widening:
Phase III
COVER SHEET

SHEET ID
G-001

G
F
E
D
C
B
A

SHEET REF.	TITLE OF DRAWINGS
G-002	INDEX OF DRAWINGS
G-003	GENERAL NOTES
CN101	PROJECT MAP
CN102	OVERALL DREDGE PLAN
CN103	PARTIAL DREDGE PLAN
CN104	PARTIAL DREDGE PLAN
CN105	PARTIAL DREDGE PLAN
CN106	PARTIAL DREDGE PLAN
CN107	PARTIAL DREDGE PLAN
CN108	PARTIAL DREDGE PLAN
CN109	PARTIAL DREDGE PLAN
CN110	PARTIAL DREDGE PLAN
CN111	DREDGE DISPOSAL AREA
CN301.1	TYPICAL DREDGE SECTION
CN302	DREDGE CROSS SECTIONS
CN303	DREDGE CROSS SECTIONS
CN304	DREDGE CROSS SECTIONS
CN305	DREDGE CROSS SECTIONS
CN306	DREDGE CROSS SECTIONS
CN307	DREDGE CROSS SECTIONS
CN308	DREDGE CROSS SECTIONS
CN309	DREDGE CROSS SECTIONS
CN310	DREDGE CROSS SECTIONS
CN311	DREDGE CROSS SECTIONS
CN312	DREDGE CROSS SECTIONS
CN313	DREDGE CROSS SECTIONS
CN314	DREDGE CROSS SECTIONS
CN315	DREDGE CROSS SECTIONS
CN316	DREDGE CROSS SECTIONS
CN317	DREDGE CROSS SECTIONS
CN318	DREDGE CROSS SECTIONS
CN319	DREDGE CROSS SECTIONS
CN320	DREDGE CROSS SECTIONS
CN321	DREDGE CROSS SECTIONS
CN322	DREDGE CROSS SECTIONS
CN323	DREDGE CROSS SECTIONS
CN324	DREDGE CROSS SECTIONS
BS325	BORING PROFILE
BS326	BORING PROFILE
BS327	BORING PROFILE
BS328	BORING PROFILE
BS329	BORING PROFILE

1

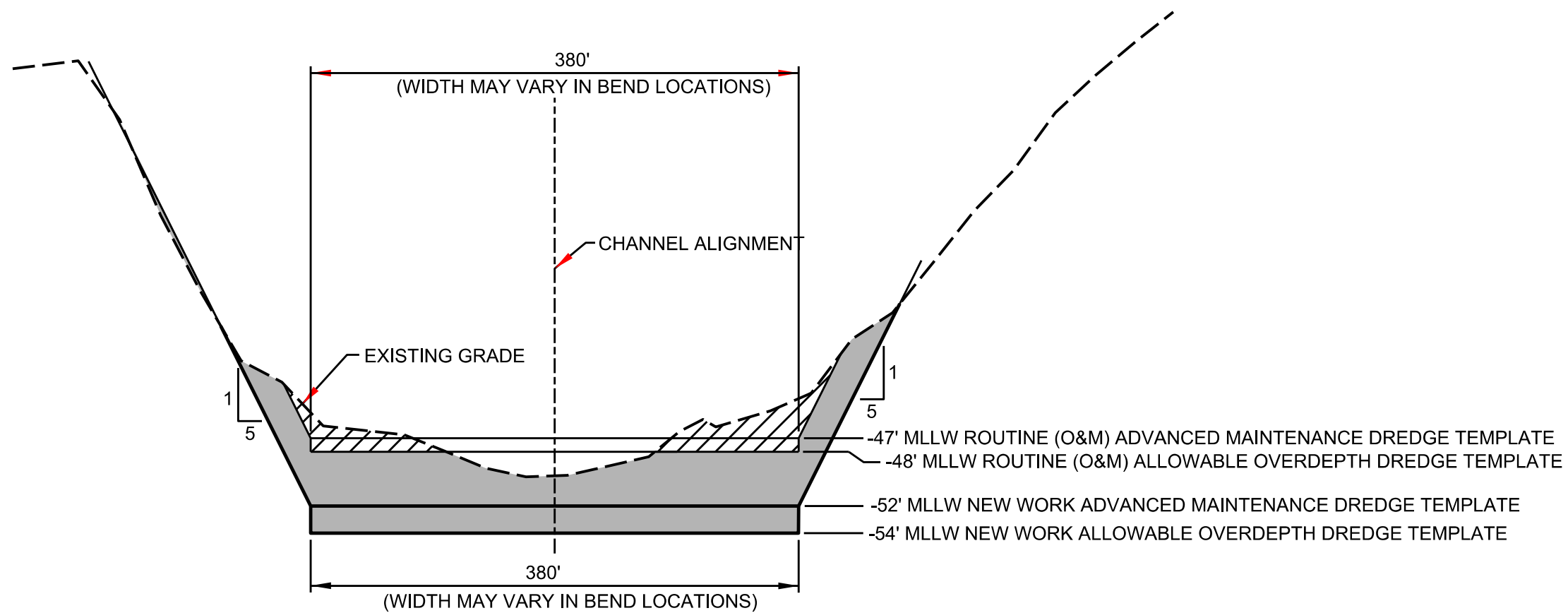


MARK	DESCRIPTION	DATE
1	AMEND. 00001. REPLACE DRAWING	02/03/21

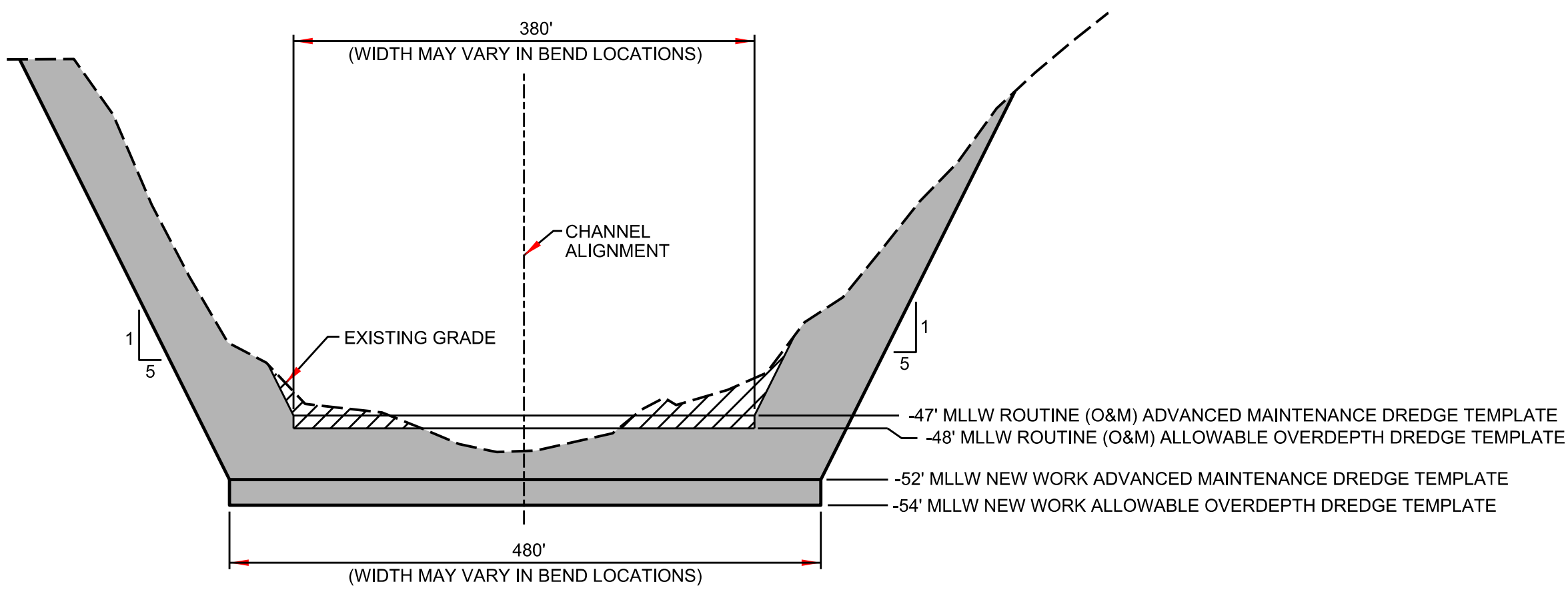
DESIGNED BY: J. BASS	ISSUE DATE: OCTOBER 2020
DRAWN BY: J. PEARSON	SOLICITATION NO.:
CHECKED BY: E. GODSEY	CONTRACT NO.:
SUBMITTED BY: B. CRANE	WXXXXX-XX-XXX CADD CODE: CHC20010
SIZE: ANSI D	ISO SHEET FILE NAME: CHC20010-G-0021.DGN

MOBILE, AL
MOBILE HARBOR, ALABAMA
Deepening and Widening:
Phase III
INDEX OF DRAWINGS

SHEET ID
G-002



E3 MOBILE BAY CHANNEL TYPICAL DREDGE SECTION - STATIONS 950+00 TO STATION 1538+00
N.T.S.




B3 MOBILE BAY CHANNEL TYPICAL DREDGE SECTION - STATIONS 1576+00 TO STATION 1590+00
N.T.S.

LEGEND

	ROUTINE MAINTENANCE (O&M) DREDGING
	NEW WORK DREDGING

NOTES:
1. SEE SHEET G-003 FOR GENERAL NOTES.



ISSUE DATE	02/02/21	DATE
DESIGNED BY:	J. BAAS	MARK
DRAWN BY:	J. BAAS	DESCRIPTION
CHECKED BY:	E. GODSEY	1
SUBMITTED BY:	B. CRANE	AMEND. 00001, REPLACE DRAWING
SIZE:	ANSI D	

DESIGNED BY:	J. BAAS	ISSUE DATE:	FEBRUARY 2021
DRAWN BY:	J. BAAS	SOLICITATION NO.:	
CHECKED BY:	E. GODSEY	CONTRACT NO.:	WXXXXXX-XX-XXX
SUBMITTED BY:	B. CRANE	CADD CODE:	CHC20010
SIZE:	ANSI D	FILE NAME:	CHC20010-CN301.dgn

U.S. ARMY CORPS OF ENGINEERS
MOBILE DISTRICT
109 ST. JOSEPH STREET
MOBILE, AL. 36602

MOBILE, AL
MOBILE HARBOR, ALABAMA
Deepening and Widening:
Phase III

TYPICAL DREDGE SECTION

SHEET ID
CN301.1