


# TENNESSEE-TOMBIGBEE WATERWAY NAVIGATION CHARTS

TENNESSEE RIVER TO JUNCTION OF BLACK WARRIOR AND TOMBIGBEE RIVERS  
(MILE 217.0 ON THE BLACK WARRIOR-TOMBIGBEE WATERWAY)



**US Army Corps  
of Engineers®**  
Mobile District

**JULY 2012  
3rd Edition**

# NAVIGATION CHARTS OF THE TENNESSEE-TOMBIGBEE WATERWAY

Prepared by the

**TENNESSEE-TOMBIGBEE WATERWAY MANAGEMENT CENTER**

in coordination with the following U.S. Army Engineer District Office

U.S. Army Engineer District, Mobile  
P.O. Box 2288  
Mobile, AL 36628-0001  
(251) 690-2505  
[www.sam.usace.army.mil](http://www.sam.usace.army.mil)

---

## INTRODUCTION

The Tennessee-Tombigbee Waterway was authorized by Congress in 1946 and construction was completed in 1985. The waterway provides a direct connecting navigable waterway between the eastern Gulf Coast and much of mid-continental United States.

The waterway extends upstream from Demopolis, Alabama via the Tombigbee River through the basin divide into the Yellow Creek embayment of Pickwick Lake on the Tennessee River. This represents a total distance of about 234 navigation miles which is comprised of river, canal, and divide sections. The river section (149 miles) extends up the Tombigbee River from Demopolis to a point just south of Amory, Mississippi. The canal section extends for the next 46 miles, consisting of a canal parallel to and separated from the river by a levee which terminates at the Jamie L. Whitten Lock and Dam. The remainder of the waterway (39 miles) consists of a cut through the divide between the Tennessee and Tombigbee Basins, connecting Bay Springs Lake with Pickwick Lake on the Tennessee River.

Ten locks and dams provide the total lift of 341 feet encompassed by the project. Authorized navigation depths of the waterway are nine feet in the river section and twelve feet in the canal and divide sections. The bottom width is 300 feet except in the divide section where it is 280 feet.

For up to date information regarding navigation conditions contact the Operations Project Manager, U.S. Army Corps of Engineers, Tennessee-Tombigbee Waterway Management Center, 3606 West Plymouth Road, Columbus, Mississippi 39701 or by telephone to (662) 327-2142.

## GENERAL NOTES

Charts were prepared from Inland Electronic Navigation Chart (IENC) data, supplemented by information surveys by the U.S. Army Corps of Engineers offices and from aerial photography taken 2004-2010.

Information denoted on these charts is a general depiction of the waterway and adjacent areas, only; and is not in anywise to be construed as representing precise or accurate dimensions, portrayals, features, or other data. Therefore, anyone utilizing the Tennessee-Tombigbee Waterway must exercise caution and acknowledge the ever-present hazards of this natural resource.

Mariners are urged to report any conditions found to differ from those on the charts to the U.S. Army Engineer District, Mobile.

**Aids to Navigation** – The term Aid to Navigation means any device external to a vessel intended to assist a navigator to determine position or safe course, or to warn of dangers or obstructions to navigation.

The U.S. Coast Guard is responsible for placing and maintaining all aids to navigation. Buoys are subject to being relocated as occasion or conditions require. They may be carried off position by high water, accumulation of drift, or sunk by collision or other causes. They should be given as wide a berth in passing as possible consistent with the length and width of vessel or tow and width of bend or crossing. When carried off position, destroyed, or removed to prevent loss, buoys are replaced as soon as possible.

All buoys are equipped with radar reflectors and reflective material; buoys on the right descending side of the channel are black with green reflectors; buoys on the left descending side are red with red reflectors; junction buoys are black and red with green and red reflectors. At a future date, black buoys may be substituted by all green buoys and black and red junction buoys by green and red buoys.

Mileage as shown along the channel thalweg is measured from Bankhead Tunnel (U.S. Highway 90), Mobile, Alabama. This mileage is historical in nature and does not represent actual distances along the channel centerline.

Elevations shown refer to the National Geodetic Vertical Datum.

Vertical clearances under bridges are shown on bridge profiles, which can be found on supplemental chart pages immediately following the chart on which the bridge profile index number appears, and on the Bridge Table in the appendices. Vertical clearances of aerial utility crossings, if available, are shown by denoting elevation of low wire on the Utility Crossings Table in the appendices.

Remember it is not lawful to throw, discharge, or deposit from any barge or other floating craft of any kind, any refuse matter of any kind including oil, into any navigable stream of the United States.

## PERMITS: CORPS OF ENGINEERS REGULATORY PROGRAM

The U.S. Army Corps of Engineers is charged by Congress with the regulation of many activities involving the Tennessee-Tombigbee Waterway, its tributaries and wetlands. Anyone wishing to undertake a project in, under, over, or adjacent to a water of the United States (including wetlands) should inquire to the appropriate Corps of Engineers District regarding permit needs. In addition to the Corps of Engineers, other Federal, state, county, or local agencies may also have permit requirements.

# RULES AND REGULATIONS

## TO GOVERN THE USE, ADMINISTRATION AND NAVIGATION OF ALL WATERWAYS TRIBUTARY TO THE GULF OF MEXICO

Except the Mississippi River, its tributaries, South and  
Southwest Passes and the Atchafalaya River.

### FROM ST.MARKS, FLORIDA TO THE RIO GRANDE

JULY 1988

#### THE LAW

EXTRACT FROM THE RIVER & HARBOR ACT OF AUGUST 18,  
1894, AS AMENDED AND AS CODIFIED IN 33 U. S. C. SECT. 1

#### Regulations by Secretary of the Army for navigation of waters generally

“It shall be the duty of the Secretary of the Army to prescribe such regulations for the use, administration, and navigation of the navigable waters of the United States as in his judgment the public necessity may require for the protection of life and property, or of operations of the United States in channel improvement, covering all matters not specifically delegated by law to some other executive department. Such regulations shall be posted, in conspicuous and appropriate places, for the information of the public; and every person and every corporation which shall violate such regulations shall be deemed guilty of a misdemeanor and, on conviction thereof in any district court of the United States within whose territorial jurisdiction such offense may have been committed, shall be punished by a fine not exceeding \$500, or by imprisonment (in the case of a natural person) not exceeding six months, in the discretion of the court.

Any regulations prescribed by the Secretary of the Army in pursuance of this section may be enforced as provided in section 413 of this title, the provisions whereof are made applicable to the said regulations.”

#### NAVIGATION REGULATIONS SECTION 207.180 33 CFR

(a) The regulations in this section shall apply to:

(1) **Waterways.** All navigable waters of the United States tributary to or connected by other waterways with the Gulf of Mexico between St. Marks, Florida, and the Rio Grande, Texas (both inclusive), and the Gulf Intracoastal Waterway; except the Mississippi River, its tributaries, South and Southwest Passes, and the Atchafalaya River above its junction with the Morgan City-Port Allen Route.

(2) **Locks and Floodgates.** All locks, floodgates, and appurtenant structures in the waterways described in subparagraph (1) of this paragraph.

(3) **Bridges, Wharves, and Other Structures.** All bridges, wharves, and other structures in or over these waterways.

(4) **Vessels.** The term “vessels” as used in this section includes all floating craft other than rafts.

(5) **Rafts.** The term “raft” as used in this section includes any and all types of assemblages of floating logs or timber fastened together for support or conveyance.

(b) **Authority of District Engineers.** The use, administration, and navigation of the waterways and structures to which this section applies shall be under the direction of the officers of the Corps of Engineers, United States Army, in charge of the respective districts, and their authorized assistants. The location of these Engineer Districts, and the limits of their jurisdiction, are as follows:

(1) **U.S. District Engineer, Mobile, Alabama.** The St. Marks River, Florida, to and including the Pearl River, Mississippi and Louisiana; and the Gulf Intracoastal Waterway from Apalachee Bay, Florida, to mile 36.4 east of the Harvey Lock.

(2) **U.S. District Engineer, New Orleans, Louisiana.** From Pearl River, Mississippi and Louisiana, to Sabine River, Louisiana and Texas; and Gulf Intracoastal Waterway from mile 36.4 east of Harvey Lock, to mile 266 west of Harvey Lock.

(3) **U.S. District Engineer, Galveston, Texas.** The Sabine River, Louisiana and Texas, to the Rio Grande, Texas; and the Gulf

Intracoastal Waterway from mile 266 west of Harvey Lock, to Brownsville, Texas.

(c) **Commercial Statistics.** Owners, agents, masters, or clerks of vessels using the waterways to which this section applies shall submit a report on vessel movements and the cargo carried. The report is required by Section 11 of the River and Harbor Act of September 22, 1922 (42 Stat. 1043; 33 U.S.C. 55). The required information may be submitted on ENG Forms 3925 and 3925B. These forms will be furnished free of charge to the operators by any of the U.S. Engineer Districts listed in paragraph (b) of this section. If the operators choose not to submit the required information on these forms, they should contact the District Engineers to determine the information required.

(d) **Locks and Floodgates.**

(1) The term “lock” as used in this section shall include locks, floodgates and appurtenant structures, and the area designated as the lock area including the lock approach channels.

(2) **Authority of Lockmasters.** The term “lockmaster” as used in this section means the official in charge of operating a lock or floodgate. The lockmaster is responsible for the immediate management and control of the lock and lock area and for the enforcement of all laws, rules and regulations for the use of the lock. He is authorized to give all necessary and appropriate orders and instructions to every person in the lock area, whether navigating the lock or not; and no one shall cause any movement of any vessel within the lock area unless instructed to do so by the lockmaster or his duly authorized assistants. The lockmaster may refuse passage through the lock to any vessel which, in his judgment, fails to comply with the regulations of this section.

(3) **Sound Signals.** Vessels desiring passage through a lock shall notify the lockmaster by three long and distinct blasts of a horn, whistle, or calls through a megaphone, when within a reasonable distance from the lock. When the lock is ready for entrance, the lockmaster shall reply with three long blasts of a horn, whistle, or calls through a megaphone. When the lock is not ready for entrance, the lockmaster shall reply by four or shorter, distinct blasts of a horn whistle or calls through a megaphone (danger signal). Permission to leave the lock shall be indicated by the lockmaster by one long blast.

(4) **Visual Signals.** Signal lights and discs shall be displayed at all locks as follows:

(i) From sunset to sunrise: One green light shall indicate the lock is open to approaching navigation; one red light shall indicate the lock is closed to approaching navigation.

(ii) From sunrise to sunset: Large discs, identical in color and number to the light signals prescribed in subdivision (i) of this subparagraph will be displayed from a mast on or near the lock wall.

(5) **Radiophone.** Locks will monitor continuously VHF-Channel 16 (“Safety and Calling” Channel) and/or AM-2738 KHz for initial communication with vessels. Upon arrival at a lock, a vessel equipped with a radiophone will immediately advise the lock by radio of its arrival so that the vessel may be placed on proper turn. Information transmitted or received in these communications shall in no way affect the requirements for use of sound signals or display or visual signals, as provided in paragraphs (d) (3) and (d) (4) of this section.

(6) **Precedence at Locks.** The order of precedence for locking is:

(i) U. S. Government vessels, passenger vessels, commercial vessels, rafts, and pleasure crafts.

(ii) The vessel arriving first at a lock will be locked through first. When vessels approach simultaneously from opposite directions, the vessel approaching at the same elevation as the water in the lock chamber will be locked through first. In order to achieve

(con't)

the most efficient utilization of the lock, the lockmaster is authorized to depart from the normal order of locking precedence, stated in paragraph (d) (6) of this section, as in his judgment is warranted.

(iii) The lockage of pleasure boats, houseboats, or like craft may be expedited by locking them through with commercial craft (other than vessels carrying dangerous cargoes, as described in 46 CFR, Part 146). If, after the arrival of such craft, no combined lockage can be made within reasonable time, not to exceed three other lockages, then separate lockage shall be made.

(7) **Entrance to and Exit from Locks.** No vessel or tow shall enter or exit from a lock before being signaled to do so. While awaiting turn, vessels or tows must not obstruct navigation and must remain at a safe distance from the lock, taking position to the rear of any vessel or tows that precede them; and rearranging the tow for locking in sections, if necessary. Masters and pilots of vessels or tows shall enter or exit from a lock with reasonable promptness after receiving the proper signal. Appropriate action will be taken to insure that the lock approaches are not obstruct by sections of a tow either awaiting lockage or already locked through. Masters of vessels shall provide sufficient men to assist in the locking operation when deemed necessary by the lockmaster. Care shall be taken to insure prompt and safe passage of the vessel without damage to the structure.

(8) **Lockage and Passage of Vessels.** Vessels or tows shall enter and exit from locks under sufficient control to prevent damage to the lock, gates, guide walls, fenders, or other parts of the structure. Vessels shall be equipped with and use suitable fenders and adequate lines to protect the lock and to insure safe mooring during the locking operation. Vessels shall not meet or pass anywhere between the gate walls or fender system or in the approaches to locks.

(9) **Vessels Prohibited from Locks.** The following vessels shall not be permitted to enter locks or approach channels:

(i) Vessels in a sinking condition.

(ii) Vessels leaking or spilling cargo.

(iii) Vessels not having a draft of at least three (3) inches less than the depth over the sills or breast walls.

(iv) Vessels having projection or cargo loaded in such a manner that is liable to damage the structure.

(v) Vessels having chains, links, or drags either hanging over the sides or ends or dragging on the bottom for steering or other purposes.

(vi) Vessels containing flammable or dangerous cargo must have the hatch covers in place and securely fastened.

(10) **Number of Lockages.** Tows locking in sections will generally be allowed only two consecutive lockages if other vessels are awaiting for lockage unless otherwise decided by the Lockmaster. If other tows are waiting above and below a lock, lockages will be made both ways alternately whenever practicable.

#### (11) **Mooring in Locks**

(i) When in a lock, vessels and tows shall be moored where directed by the lockmaster by bow, stern, and spring lines to the snubbing posts or hooks provided for that purpose, and lines shall not be let go until the signal is given for the vessel to exit. Tying to the lock ladders is prohibited.

(ii) Mooring near the approaches to locks is prohibited except when the vessels or tows are awaiting.

(12) **Lock Operating Personnel.** Vessels and tows using the locks may be required to furnish personnel to assist in locking through; however, the operation of the structure is the responsibility of the lockmaster, and personnel assisting in the lockage of the vessels and tows will follow the direction of the appropriate official on duty at the lock. No gates, valves or other accessories or controls will be operated unless under his direction.

(13) **Waterway Traffic Data.** To meet requirements for current data on waterway traffic and the trend of such traffic, all vessels transiting locks shall furnish such information as prescribed by the District Engineer. ENG Forms 3102 for submitting this data can be obtained at any federally operated lock.

(14) **Lockage of Rafts.** Rafts shall be locked through as directed by the lockmaster. No raft will be locked that is not constructed in accordance with the requirements stated in paragraph (f) of this section. The person in charge of a raft desiring lockage shall register with the lockmaster immediately upon arriving at the lock and receive instructions for locking.

#### (e) **Waterways.**

##### (1) **Size, Assembly, and Handling of Tows.**

(i) Algiers Canal between the Mississippi River and Bayou Barataria, Louisiana, and on Harvey Canal, Gulf Intracoastal Waterway, mile 0 to mile 6.0 WHL, tows 74 feet in width will be allowed. Tows in excess of 55 feet wide desiring to move over Algiers Canal or Harvey Canal will obtain clearance from the lockmaster at Algiers Lock or Harvey Canal, respectively, before entering the canal. Overwidth tows will report clearing Algiers or Harvey Canal to the respective lockmaster and will rearrange tows to conform to prescribed dimensions immediately upon leaving the canal. The lockmaster will withhold permission for additional tows over 55 feet wide until all previously authorized tows moving in the opposite direction have cleared the waterway.

(f) **Rafts.** The navigation regulations in this paragraph shall apply fully to the movement of rafts.

(1) Rafts will be permitted to navigate a waterway only if properly and securely assembled. Each raft shall be so secured as to prevent the loss or sinking of logs.

(2) All rafts shall carry sufficient men to enable them to be managed properly. It will be the responsibility of the owner to remove logs from the waterway that have broken loose from the raft.

(3) Building, assembling, or breaking up of a raft within a waterway may be permitted; however, the work must be done in an area that will not restrict the use of the waterway by other users. The work area must be cleared of loose logs so that they will not enter the waterway and become a hazard to navigation.

(g) **Damage.** Should any damage be done to a revetment, lock, floodgates, bridge, or other Federally-owned or operated structure, the master of the vessel shall report the accident to the nearest lockmaster or bridgetender as soon as possible after the accident. Damage to aids to navigation and to non-Federally owned bridges must be reported to the Commander, Eighth Coast Guard District, New Orleans, Louisiana.

(h) **Marine Accidents.** Masters, mates, pilots, owners, or other persons using the waterways covered by this section shall report to the District Engineer at the earliest possible date any accident on the waterway which causes any vessel to become an obstruction to navigation. The information to be furnished the District Engineer shall include the name of the vessel, its location, and the name and address of the owner. The owner of a sunken vessel shall properly mark the vessel as soon as practicable after sinking.

##### (i) **Trespass on United States Property**

(1) Trespass on or injury to waterway property of the United States is prohibited. No business, trading, or landing of freight, will be allowed on Government property without permission of the District Engineer.

(2) The District Engineer may establish the policy pertaining to mooring, exchanging crews, loading and unloading supplies, and making emergency repairs in the vicinity of locks so long as navigation is not impeded thereby.

(j) **Liability.** The regulations of this section will not affect the liability of the owners and operators of vessels for any damage caused by their operations to the waterway or to the structures therein.

These rules and regulations, on the effective date published in the FEDERAL REGISTER, have the force of law. They were published in the FEDERAL REGISTER as noted below. (36 F.R. 8866, 14 May 71)

(con't)

Authority to administer certain rules and regulations previously administered by the U.S. Army Corps of Engineers has been delegated to the U.S. Coast Guard. These rules and regulations have appeared previously within the publication and are published in the Federal Register. The regulations in 33 CFR Section 207.180 that were transferred to the Coast Guard were redesignated in Section 162.75, and are printed below for your reference.

All waterways tributary to the Gulf of Mexico (except the Mississippi River, its tributaries, South and Southwest Passes and the Atchafalaya River) from St. Marks, Fla., to the Rio Grande.

(a) The regulations in this section shall apply to:

(1) Waterways. All navigable waters of the U.S. tributary to or connected by other waterways with the Gulf of Mexico between St. Marks, Fla., and the Rio Grande, Tex. (both inclusive), and the Gulf Intracoastal Waterway; except the Mississippi River, its tributaries, South and Southwest Passes, and the Atchafalaya River above its junction with the Morgan City-Port Allen Route.

(2) Bridges, wharves, and other structures. All bridges, wharves, and other structure in or over these waterways.

(3) Vessels. The term "vessels" as used in this section includes all floating craft other than rafts.

(b) Waterways:

(1) A clear channel shall at all times be left open to permit free and unobstructed navigation by all types of vessels and tows normally using the various waterways covered by the regulations of this section.

(2) Fairway: The District Commander may specify the width of the fairway required in the various waterways under his charge.

(3) Anchoring or mooring:

(i) Vessels or tows shall not anchor or moor in any of the land cuts or other narrow parts of the waterway except in an emergency, or with permission of the District Commander. Whenever it becomes necessary for a vessel or tow to stop in any such portions of the waterway, it shall be securely fastened to one bank and as close to the bank as possible. This shall be done only at such a place and under such conditions as will not obstruct or prevent the passage of other vessels or tows. Stoppage shall be only for such periods as may be necessary.

(ii) When tied up individually, all vessels and tows shall be moored by bow and stern lines. Tows shall be secured at sufficiently frequent intervals to insure they are not being drawn away from the bank by winds, currents, or the suction of passing vessels. Lines shall be shortened so that the various barges in a tow will be as close together as possible.

(iii) Lights shall be displayed in accordance with provisions of the Inland Rules and the Pilot Rules for Inland Waters.

(iv) Whenever any vessel or tow is moored to the bank (subdivision (I) of this paragraph) at least one crew member shall always remain on board to see that proper signals are displayed and that the vessel or tow is properly moored at all times.

(v) No vessel, regardless of size, shall anchor in a dredged channel or narrow portion of a waterway for the purpose of fishing if navigation is obstructed thereby:

(4) Speed: Speeding in narrow sections is prohibited. Official signs indicating limited speeds shall be obeyed. Vessels shall reduce speed sufficiently to prevent damage when passing over vessels or structures in or along the waterway.

(5) Size, assembly, and handling of tows:

(i) On waterways 150 feet wide or less, tows which are longer than 1,180 feet, including the towing vessel, but excluding the length of the hawser, or wider than one-half of the bottom width of the channel or 55 feet, whichever is less, will not be allowed, except when the District Commander has given special permission or the waterway has been exempted from these restrictions by the District Commander. Before entering any narrow section of the Gulf Intracoastal Waterway, tows in excess of one-half the channel width, or 55 feet, will be required to stand by until tows which are less than one-half the channel width or 55 feet wide have cleared the channel. When passing is necessary in narrow channels, overwidth tows shall yield to the maximum. Separate permission must be received from the District Commander for each overlength or overwidth movement. In addition, the following exceptions are allowed:

(ii) Gulf Intracoastal Waterway- Between mile 6.2 EHL (Inner Harbor Navigation Canal Lock) and mile 33.6 EHL tows of 78 feet in width will be allowed.

(iii) Gulf Intracoastal Waterway - Between mile 33.6 EHL and the Mobile Bay Ship Channel, tows of 108 feet in width will be allowed if under 750 feet in length including the towboat but excluding the length of the hawser.

(iv) Gulf Intracoastal Waterway - Mobile Bay Ship Channel to St. Marks, Fla., for tows made up of empty barges on the off or shallow side, a width of 75 feet will be allowed.

(v) All vessels pulling tows not equipped with rudders in restricted channels and land cuts shall use two lines, or a bridle on one towline, shortened as much as safety of the towing vessel permits, so as to have maximum control at all times. The various parts of a tow shall be securely assembled with the individual units connected by lines as short as practicable. In open water, the tows and fastenings between barges may be lengthened so as to accommodate the wave surge. In the case of lengthy or cumbersome tows, or tows in restricted channels, the District Commander may require that tows be broken up, and may require the installation of a rudder or other approved steering device on the tow in order to avoid obstructing navigation or damaging the property of others. Pushing barges with towing vessel alongside, or pushing and pulling barges with units of the tow made up both ahead and astern of the towing vessel are permissible provided that adequate power is employed to keep the tows under full control at all times. No tow shall be drawn by a vessel that has insufficient power or crew to permit ready maneuverability and safe handling.

(6) Projections from vessels: Vessels or tows carrying a deck load which overhangs or projects over the side, or whose rigging projects over the side, so as to endanger passing vessels, wharves, or other property, shall not enter or pass through any of the narrow parts of the waterway without prior approval of the District Commander.

(7) Meeting and passing: Passing vessels shall give the proper signals and pass in accordance with the International Rules, the Inland Rules and the Pilot Rules for Inland Waters, where applicable. At certain intersections where strong currents may be encountered, sailing directions may be issued through navigation bulletins or signs posted on each side of the intersections.

# TABLE OF CONTENTS

INTRODUCTION, GENERAL NOTES, PERMITS ..... i

REGULATIONS ..... ii – iv

TABLE OF CONTENTS & LEGEND ..... v

NAVIGATION INFORMATION ..... vi – vii

MAP INDEX TO NAVIGATION CHARTS ..... Chart Index Nos. 1 – 4

NAVIGATION CHART PANELS ..... Chart Nos. 1 – 55

LOCK, PORT, & MARINA TABLES ..... Appendix A

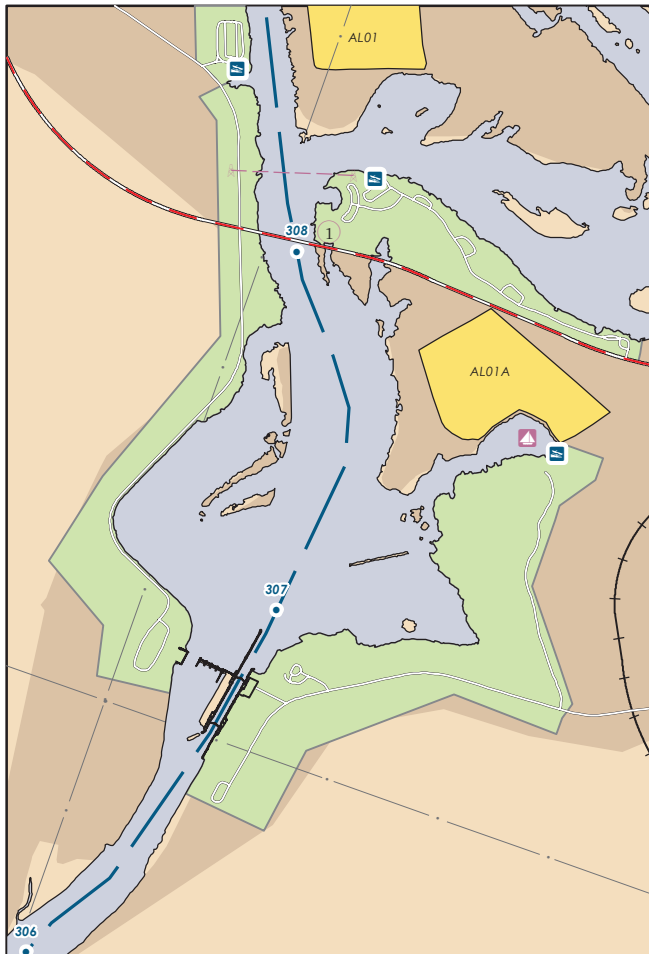
BRIDGE CLEARANCE TABLE ..... Appendix B

UTILITY CROSSINGS TABLE ..... Appendix C

A SPECIAL NOTE FOR RECREATIONAL BOATERS ..... Back Page

## LEGEND

### Land Cover



- Bridge Profile Index Number\*
- Water
- Dredged Material Placement Area
- Populated Place
- Defined Channel Depth Area\*\*
- Public Recreation Land Area
- Navigation Channel Centerline
- Non-Federal Land

### Boundaries & Graticules

- State Boundary
- Graticule Lines

### Transportation

- Interstate Highway
- Parkway
- Major Road/Highway
- Paved Road
- Railroad

### Navigation Facilities

- Marina
- Boat Ramp

### Utility Crossings

- Utility Tower
- Submerged Pipeline
- Overhead Transmission Cable
- Submerged Transmission Cable

Notes:

\* Bridge profiles can be found on supplemental chart pages immediately following the chart on which the bridge profile index number appears.

\*\* Area in river that generally meets project depth dimensions. This is subject to change as a result of scour or deposition of sediment.

## U.S. COAST GUARD INFORMATION

The Eighth Coast Guard District is continuously alert for circumstances, which affect safe and efficient passage of river traffic. The Aids to Navigation Office receives reports from mariners and government agencies and distributes information to mariners through various marine information channels.

Local Notice to Mariners may be obtained by:

One-way e-mail service, via subscription through the U. S. Coast Guard Navigation Center website. Local Notice to Mariner's link at: <http://www.navcen.uscg.gov>

Or download from the U.S. Coast Guard Navigation Center website, Local Notice to Mariner's link at: <http://www.navcen.uscg.gov>

The U. S. Coast Guard Eighth District offices may be contacted at:

Commander, (DPW)  
Eighth Coast Guard District  
Hale Boggs Federal Building  
500 Poydras Street  
New Orleans, LA 70130-3396  
(504) 671-2107

The U. S. Coast Guard Sector Mobile offices may be contacted at:

Sector Mobile  
1500 15<sup>th</sup> Street, Brookley Complex  
Mobile, AL 36615-1300  
(251) 441-5720  
<https://homeport.uscg.mil>

Mariners may contact the U. S. Coast Guard Command Center, 24-hours a day at (504) 589-6225.

In case of emergency or accident, contact the appropriate U. S. Coast Guard office:

1. Sector Mobile, (251) 441-6211
2. U. S. Coast Guard Command Center, (504) 589-6225
3. National Spill Response Center (24 hours a day, 7 days a week), 1 (800) 424-8802 or (202) 267-2675

Mariners may also contact the Waterways Management Branch for Sector Mobile at (251) 441-5940.

## DGPS FREQUENCIES

The U. S. Coast Guard Navigation Center (NAVCEN) operates the Coast Guard Maritime Differential Global Positioning System (DGPS) Service and the developing Nationwide DGPS Service, consisting of two control centers and over 60 remote broadcast sites. The Service broadcasts correction signals on marine radio beacon frequencies to improve the accuracy of and integrity to GPS-derived positions. The Coast Guard DGPS Service provides 10-meter accuracy in all established coverage areas.

Hackleburg  
Hackleburg, AL  
Antenna Location: 34 16.80 N, 087 51.39 W  
Transmission Frequency (KHz): 307  
Transmission Rate (bps): 100  
Signal Strength: 75uV at 200 KM

Millers Ferry  
Millers Ferry, AL  
Antenna Location: 32 05.43 N, 087 23.50 W  
Transmission Frequency (KHz): 320  
Transmission Rate (bps): 200  
Signal Strength: 100uV at 241 KM

Bobo  
Bobo, MS  
Antenna Location: 34 06.91 N, 090 41.47 W  
Transmission Frequency (KHz): 297  
Transmission Rate (bps): 200  
Signal Strength: 100uV at 255 KM

Additional information may be obtained from the U. S. Coast Guard Navigation Center website, <http://www.navcen.uscg.gov>.

## INLAND ELECTRONIC NAVIGATION CHARTS

The U. S. Army Corps of Engineers produces Inland Electronic Navigation Charts (IENCs) for the Inland Waterway System, including the Tennessee-Tombigbee Waterway.

These IENCs are created for use in Electronic Chart Systems (ECS) to position a vessel upon the electronic navigational chart display. Use of ECS in conjunction with IENCs does not eliminate the USCG paper chart carriage requirement. Until such guidance and policy is established, IENCs provide a valuable adjunct to the 2012 Navigational Charts.

IENCs offer significant benefits to vessels including accurate and real-time display of vessel position relative to waterway features, voyage planning and monitoring tools, Automatic Identification Systems (AIS) integration, and training tools for new personnel and integrated display of river charts, radar, and AIS.

IENC chart products, services, and information are available for download at: <http://www.agc.army.mil/echarts>

## WATERBORNE COMMERCE STATISTICS CENTER

The U. S. Army Corps of Engineers, Waterborne Commerce Statistics Center under the authority of the Rivers & Harbors Act of 1922, collects, processes, distributes, and archives vessel trip and cargo data.

Under Federal law, vessel operating companies must report domestic waterborne commercial movements to the Corps.

Data summaries include origin to destination information of foreign and domestic waterborne cargo movements by region and state, and also waterborne tonnage for principal ports, states and territories. Internal waterway tonnage indicators are updated monthly on the NDC web site.

This acquired vessel movement data is primarily for Corps and other government agencies' use. However, summary statistics, which do not disclose movements of individual companies, are also released to private companies and to the general public.

The Waterborne Commerce Statistic Center summarizes this data in the publication, *Waterborne Commerce of the United States*. It is issued in five parts (one to cover each coast and a national summary). A database that aggregates information of foreign and domestic waterborne cargo movements is available on CD. The publication *Transportation Lines of the United States* contains listings of domestic vessel operators, details their equipment and references their service areas. Most data are available in both hard copy and electronic form. Specialized data processing requests are considered on a case-by-case basis. Products and services may be obtained by request to:

Waterborne Commerce Statistics Center (WCSC)  
P.O. Box 61280, New Orleans, LA 70161-1280  
(504) 862-1424 or (504) 862-1404

<http://www.iwr.usace.army.mil/ndc/wcsc/wcsc.htm>

## CORPS LOCKS WEBSITE

Corps Locks, a new publicly accessible web site is now available. The website contains lock and vessel specific information derived from the United States Army Corps of Engineers Lock Performance Monitoring System (LPMS). The information contained there represents a half-hourly updated snapshot of Freedom of Information Act (FOIA) data on U.S. flag vessels and foreign vessels operating in U.S. waterways that transited a Corps-owned or operated lock structure. Detailed information on specific companies or commodities is considered privileged and is not included in the Corps Locks website.

<http://corpslocks.usace.army.mil>



# U.S. AIDS TO NAVIGATION SYSTEM

## on navigable waters except Western Rivers

### LATERAL SYSTEM AS SEEN ENTERING FROM SEAWARD

<p><b>PORT SIDE ODD NUMBERED AIDS</b></p> <p>GREEN LIGHT ONLY</p> <p>FLASHING (2) </p> <p>FLASHING </p> <p>OCCULTING </p> <p>QUICK FLASHING </p> <p>ISO </p> <p>1 LIGHT (FI G 6s)</p> <p>9 LIGHTED BUOY (G "9" FI G 4s)</p> <p>9 CAN (G "9")</p> <p>5 DAYBEACON (G "5")</p>	<p><b>PREFERRED CHANNEL NO NUMBERS - MAY BE LETTERED</b></p> <p>PREFERRED CHANNEL TO STARBOARD TOPMOST BAND GREEN</p> <p>GREEN LIGHT ONLY</p> <p>COMPOSITE GROUP FLASHING (2+1) </p> <p>A LIGHTED BUOY (GR "A" FI (2+1) G 6s)</p> <p>U CAN (GR "U")</p> <p>S CAN (GR C "S")</p>	<p><b>PREFERRED CHANNEL NO NUMBERS - MAY BE LETTERED</b></p> <p>PREFERRED CHANNEL TO PORT TOPMOST BAND RED</p> <p>RED LIGHT ONLY</p> <p>COMPOSITE GROUP FLASHING (2+1) </p> <p>B LIGHTED BUOY (RG "B" FI (2+1) R 6s)</p> <p>C NUN (RG N "C")</p> <p>G DAYBEACON (RG "G")</p>	<p><b>STARBOARD SIDE EVEN NUMBERED AIDS</b></p> <p>RED LIGHT ONLY</p> <p>FLASHING (2) </p> <p>FLASHING </p> <p>OCCULTING </p> <p>QUICK FLASHING </p> <p>ISO </p> <p>2 LIGHT (FI R 6s)</p> <p>8 LIGHTED BUOY (R "8" FI R 4s)</p> <p>6 NUN (R N "6")</p> <p>2 DAYBEACON (R "2")</p>
---	---	--	---

### AIDS TO NAVIGATION HAVING NO LATERAL SIGNIFICANCE

<p><b>ISOLATED DANGER NO NUMBERS - MAY BE LETTERED</b></p> <p>WHITE LIGHT ONLY</p> <p>FI (2) 5s </p> <p>A LIGHTED (BR "A" FI (2) 5s)</p> <p>C UNLIGHTED (BR "C")</p>	<p><b>SAFE WATER NO NUMBERS - MAY BE LETTERED</b></p> <p>WHITE LIGHT ONLY MORSE CODE</p> <p>Mo (A) </p> <p>N LIGHTED AND/OR SOUND (RW "N" Mo (A))</p> <p>A MR (RW "A")</p> <p>B SPHERICAL (RW SP "B")</p> <p>N UNLIGHTED AND/OR SOUND (RW "N")</p>
<p><b>RANGE DAYBOARDS - MAY BE LETTERED</b></p> <p>KGW KWG KWB KBW KWR KRW KRB KBR KGB KBG KGR KRG</p>	
<p><b>DAYBOARDS - MAY BE LETTERED</b></p> <p>WHITE LIGHT ONLY</p> <p>NR (RW Bn)</p> <p>NG (GW Bn)</p> <p>NB (BW Bn)</p>	<p><b>SPECIAL MARKS - MAY BE LETTERED</b></p> <p>YELLOW LIGHT ONLY</p> <p>FIXED FLASHING </p> <p>FLASHING </p> <p>A UNLIGHTED (Y "A" Bn)</p> <p>C UNLIGHTED (Y "C")</p> <p>A LIGHTED (Y "B" FI)</p> <p>SHAPE OPTIONAL—BUT SELECTED TO BE APPROPRIATE FOR THE POSITION OF THE MARK IN RELATION TO THE NAVIGABLE WATERWAY AND THE DIRECTION OF BUOYAGE.</p>

Aids to Navigation marking the Intracoastal Waterway (ICW) display unique yellow symbols to distinguish them from aids marking other waters. Yellow triangles indicate aids should be passed by keeping them on the starboard (right) hand of the vessel. Yellow squares indicate aids should be passed by keeping them on the port (left) hand of the vessel. A yellow horizontal band provides no lateral information, but simply identifies aids as marking the ICW.

**TYPICAL INFORMATION AND REGULATORY MARKS**

INFORMATION AND REGULATORY MARKERS

WHEN LIGHTED, INFORMATION AND REGULATORY MARKS MAY DISPLAY ANY WHITE LIGHT RHYTHM EXCEPT QUICK FLASHING, Mo(A), AND FLASHING (2)

MOORING BUOY (WHITE WITH BLUE BAND) (MAY SHOW WHITE REFLECTOR OR LIGHT)

SWIM AREA (BOAT EXCLUSION AREA)

ROCK DANGER (THE NATURE OF DANGER MAY BE INDICATED INSIDE THE DIAMOND SHAPE, SUCH AS ROCK, WRECK, SHOAL, DAM, ETC.)

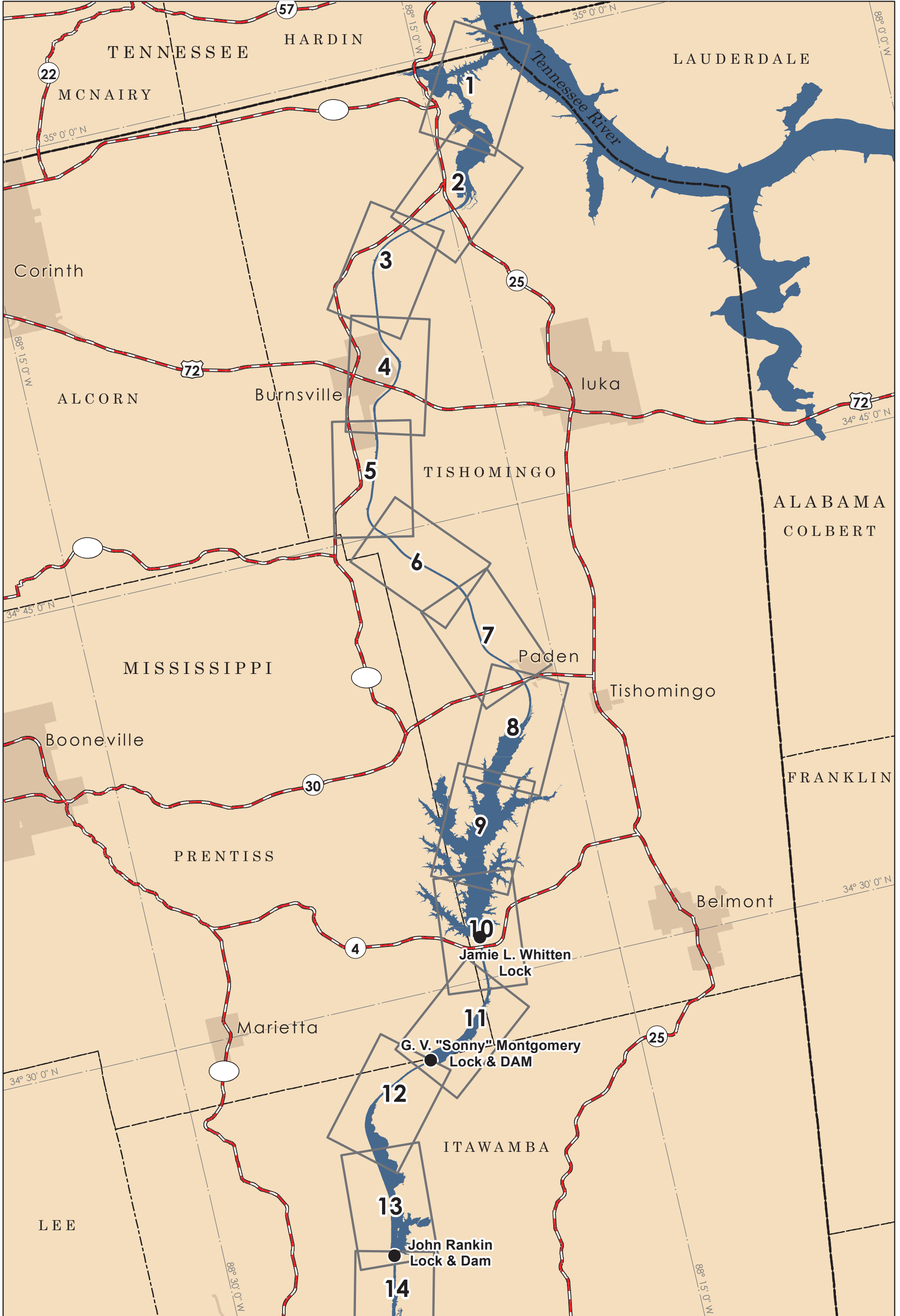
SLOW NO WAKE CONTROLLED AREA (TYPE OF CONTROL IS INDICATED IN THE CIRCLE, SUCH AS SLOW, NO WAKE, ANCHORING, ETC.)

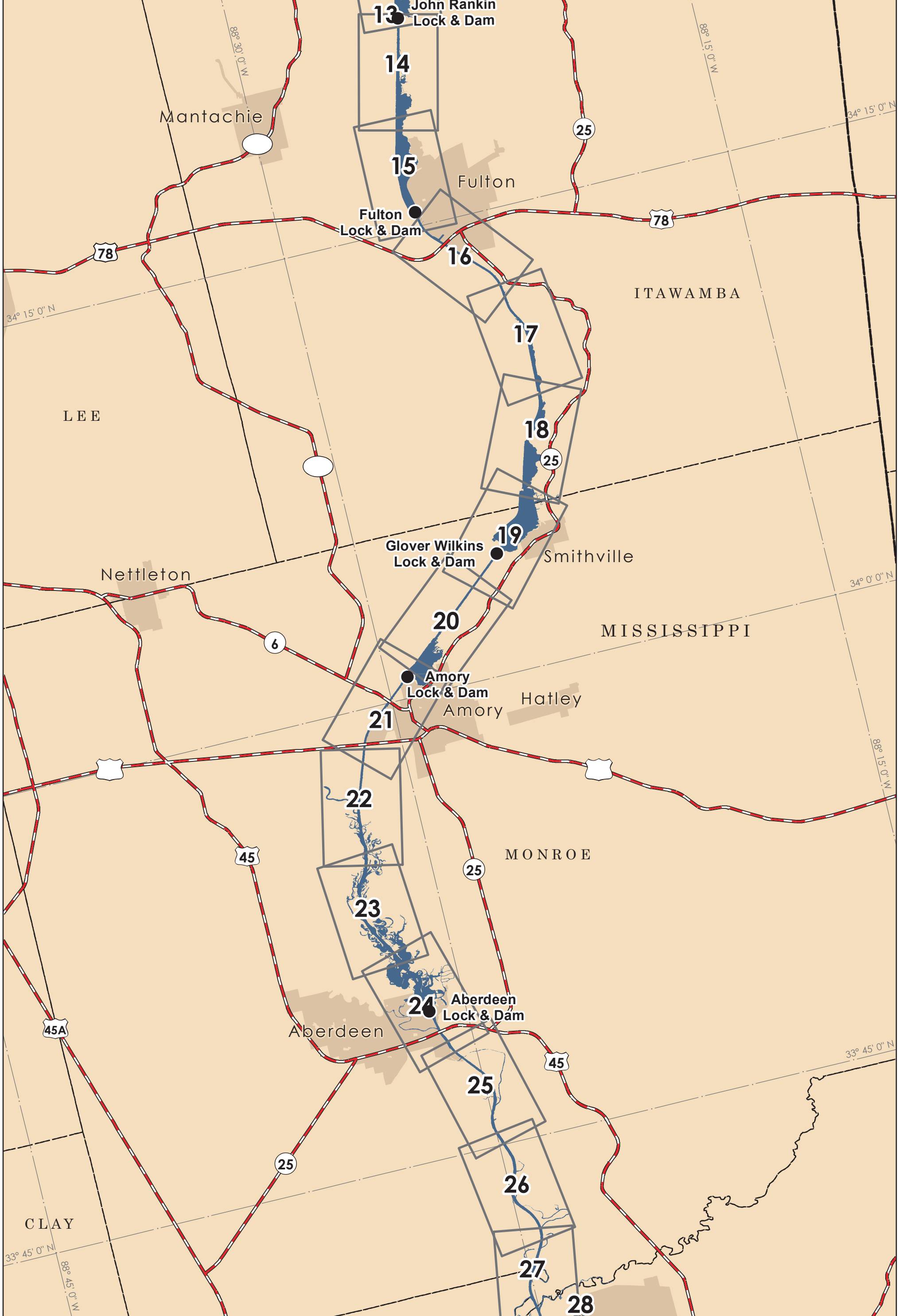
INFORMATION (FOR DISPLAYING INFORMATION SUCH AS DIRECTIONS, DISTANCES, LOCATIONS, ETC.)

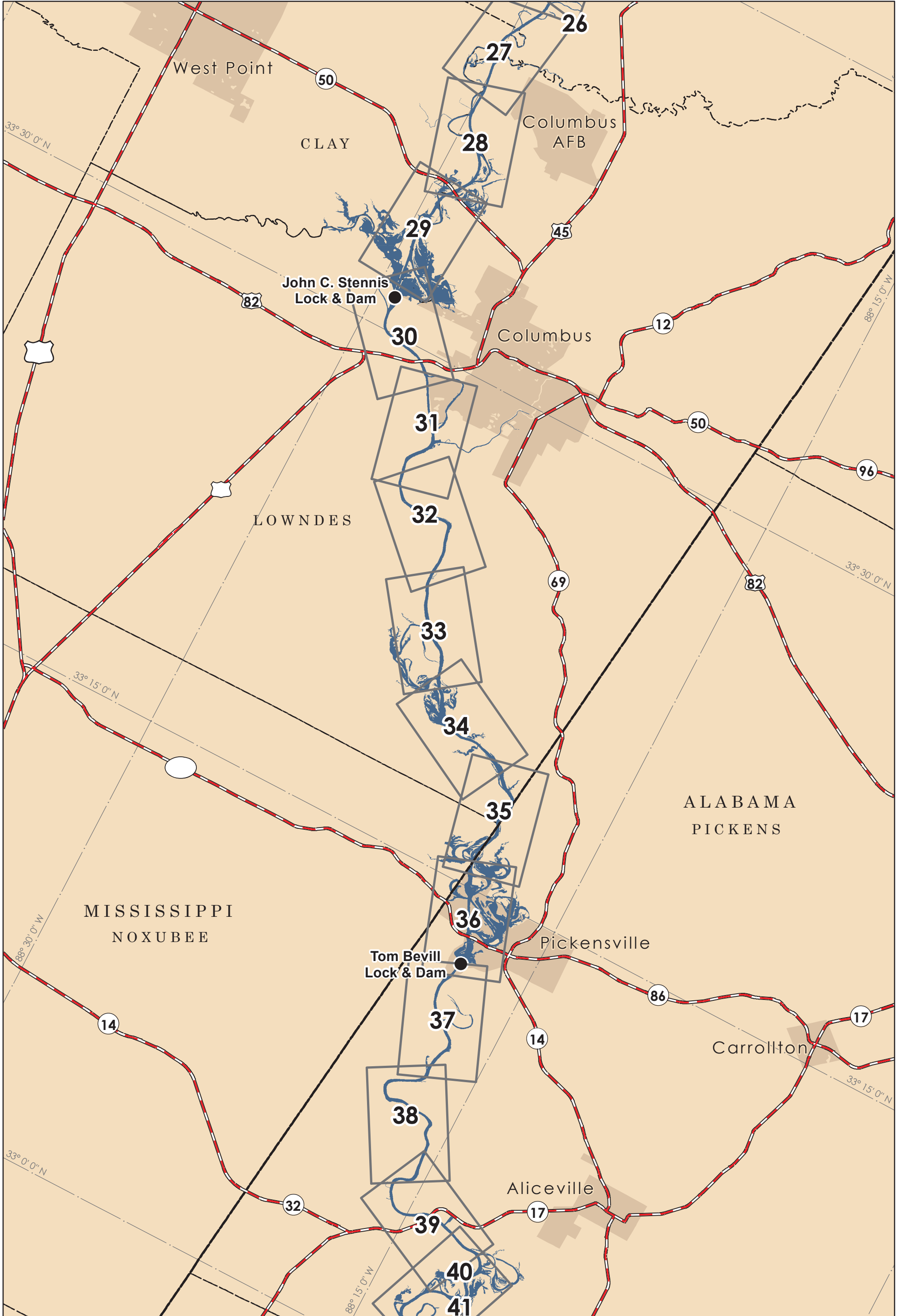
BUOY USED TO DISPLAY REGULATORY MARKERS (MAY SHOW WHITE LIGHT MAY BE LETTERED)

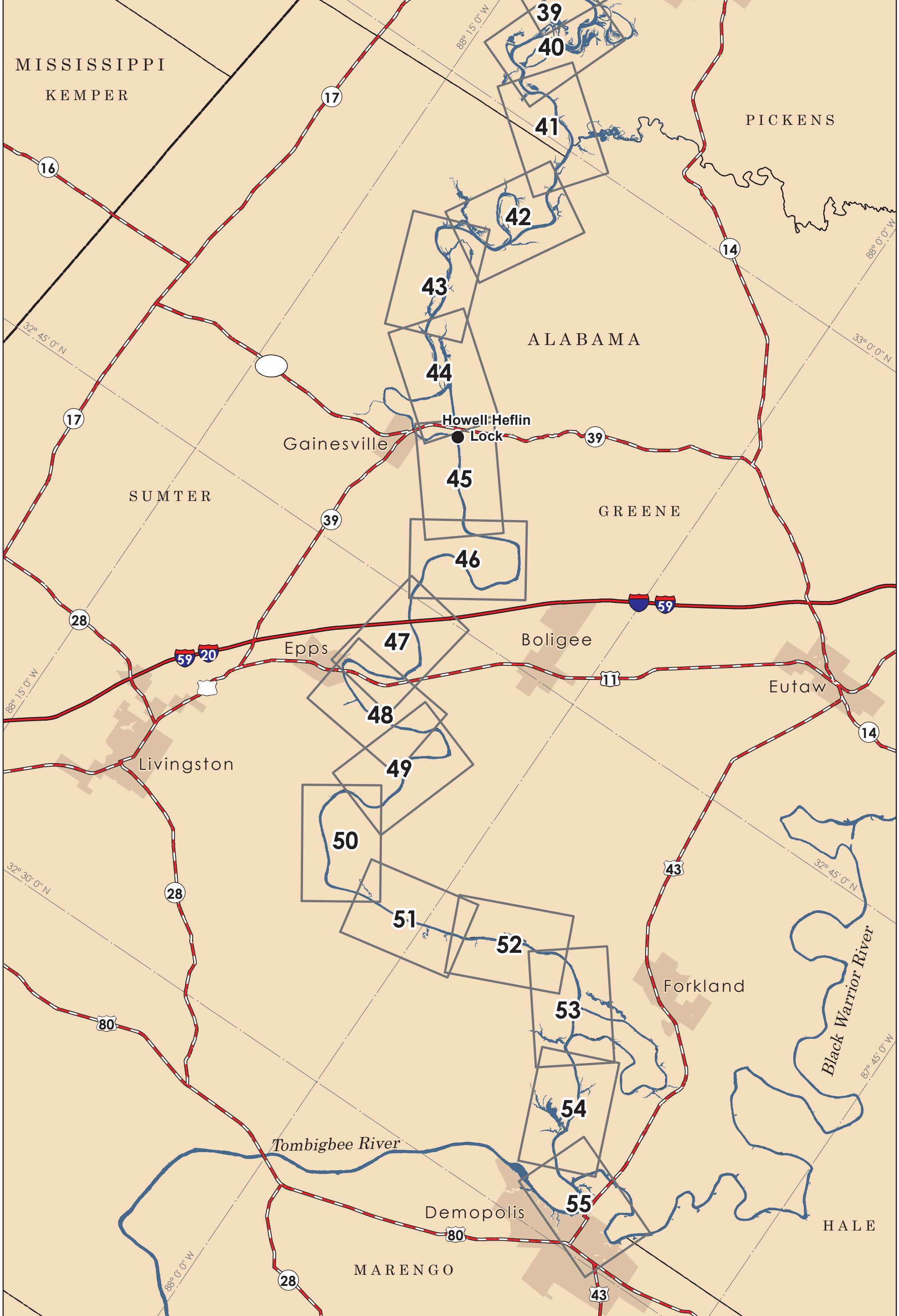
PLATE 1

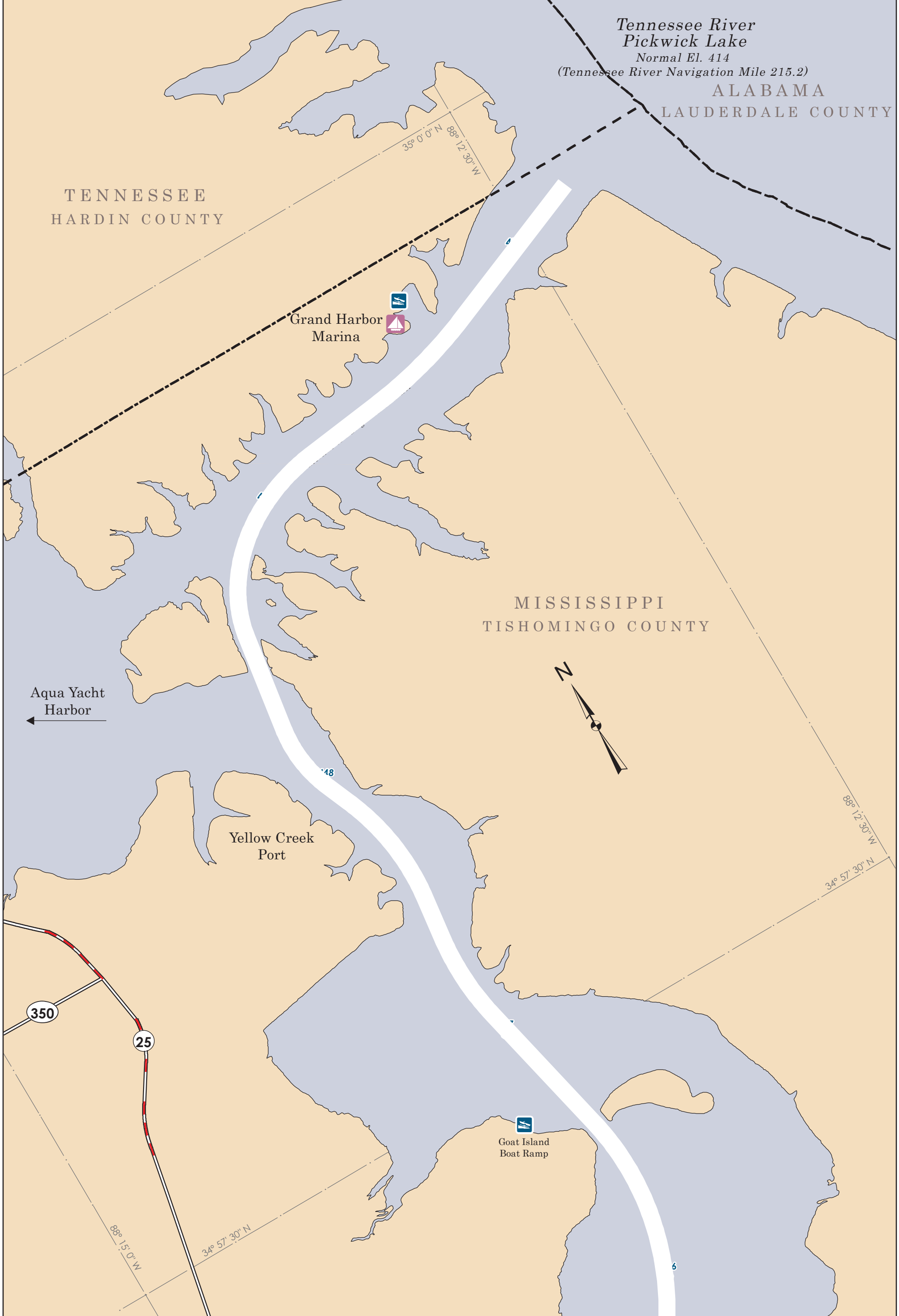


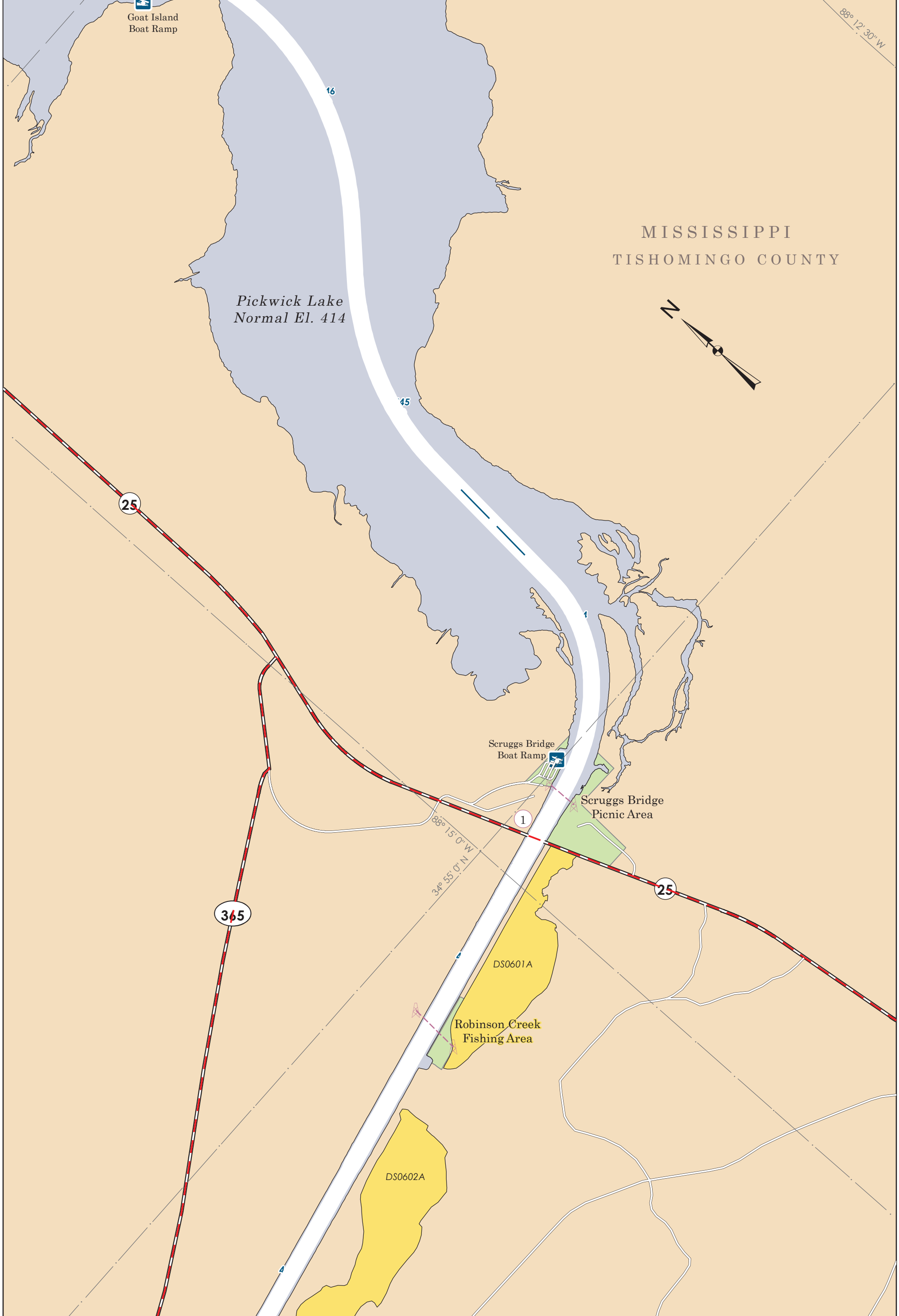


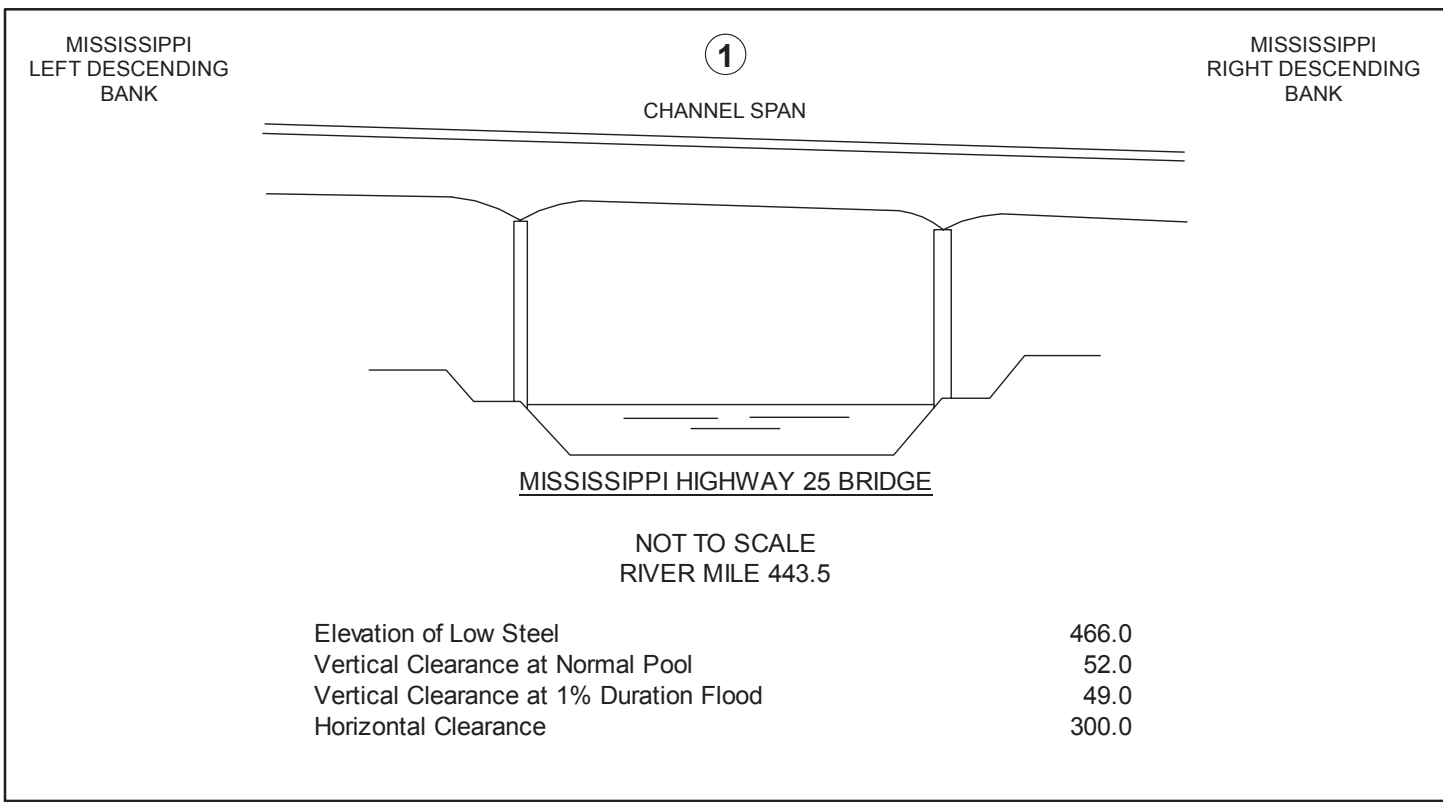


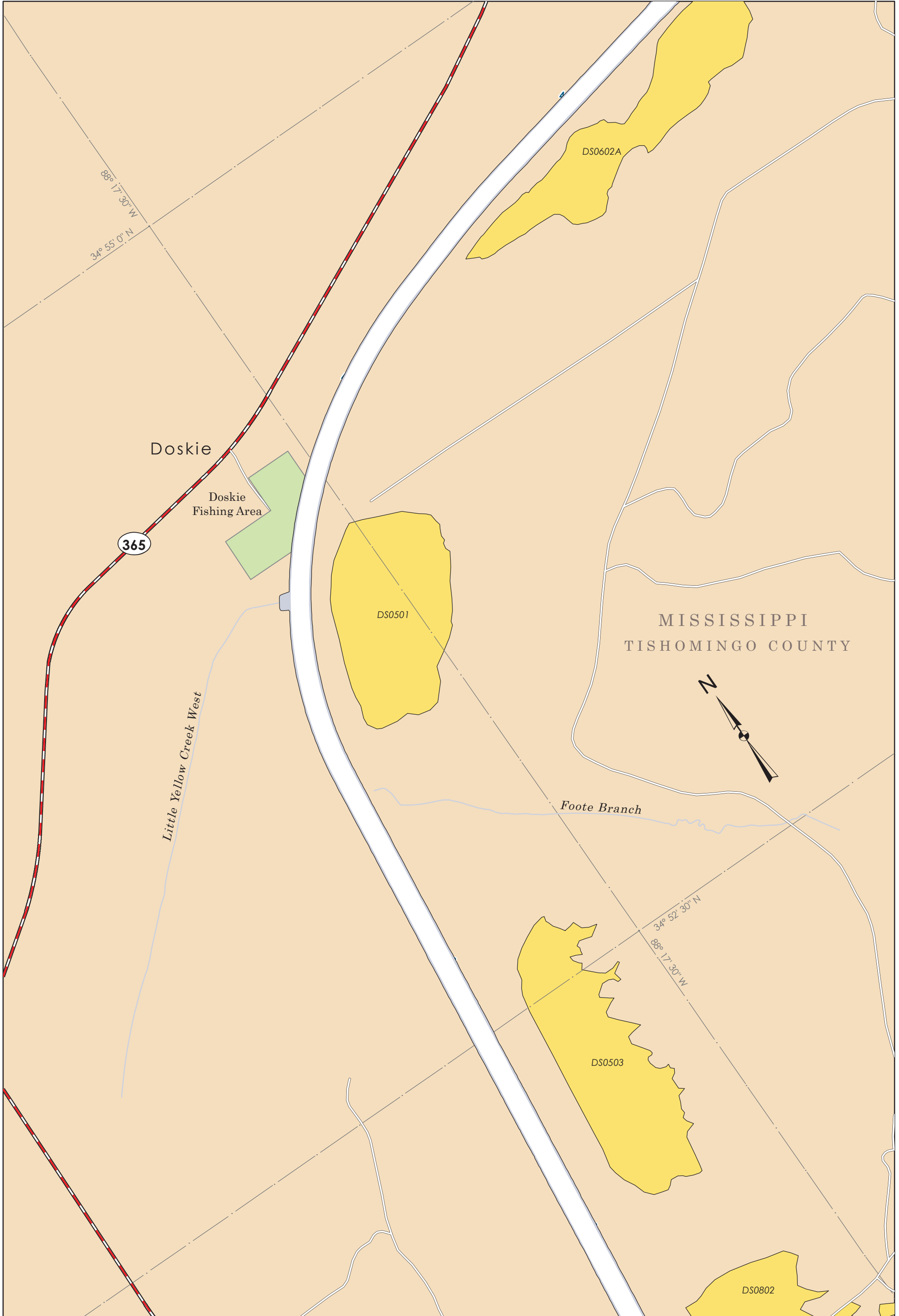




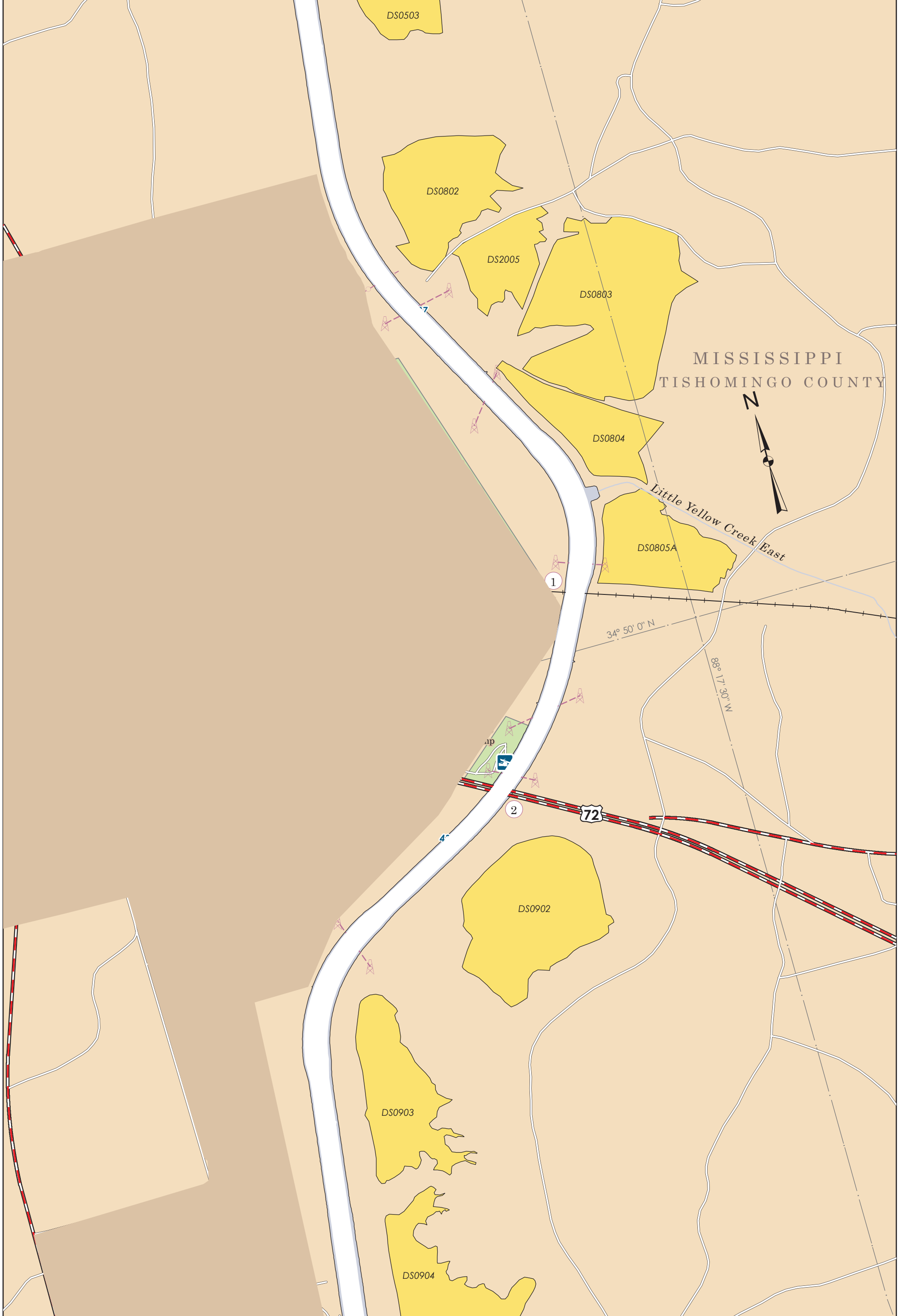


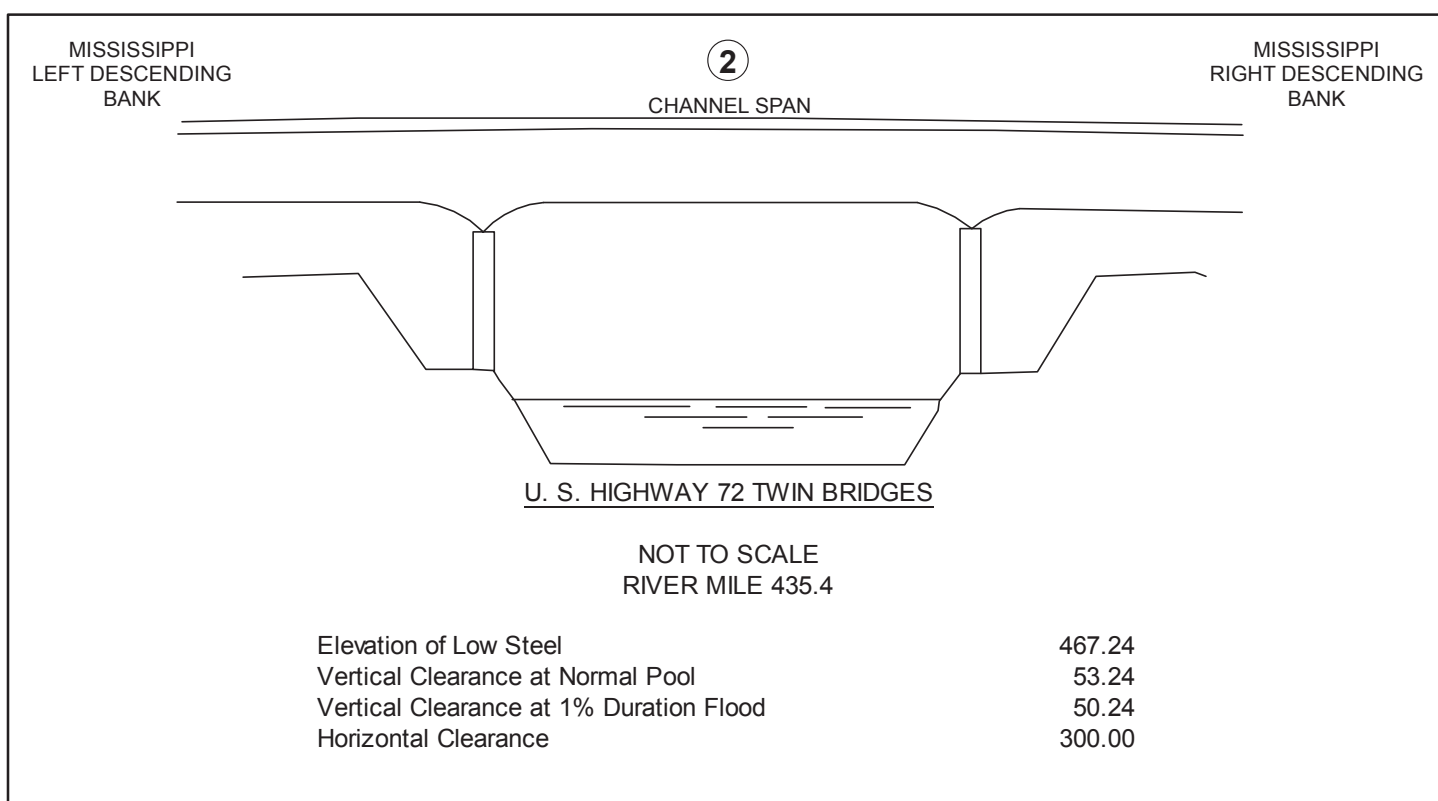
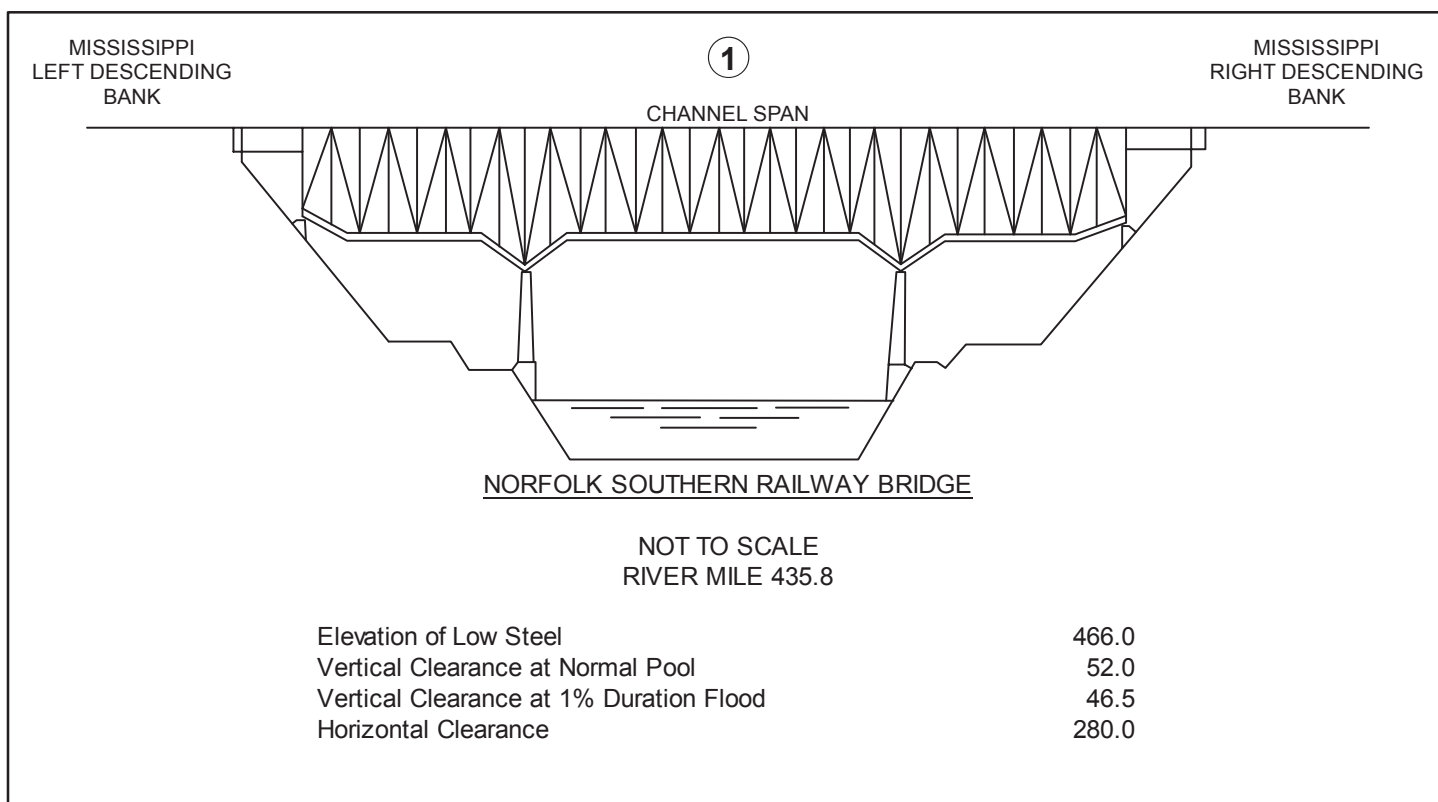


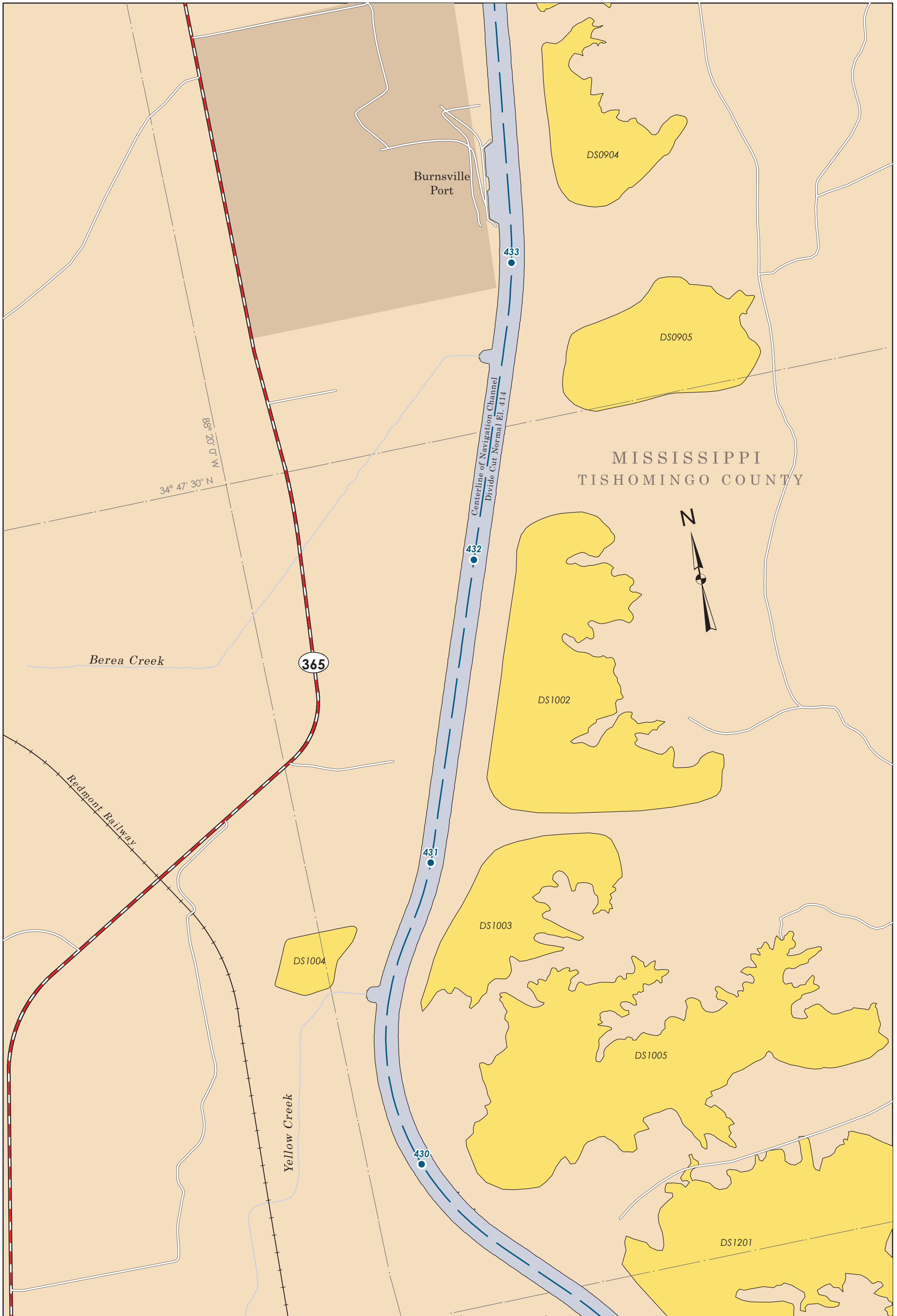


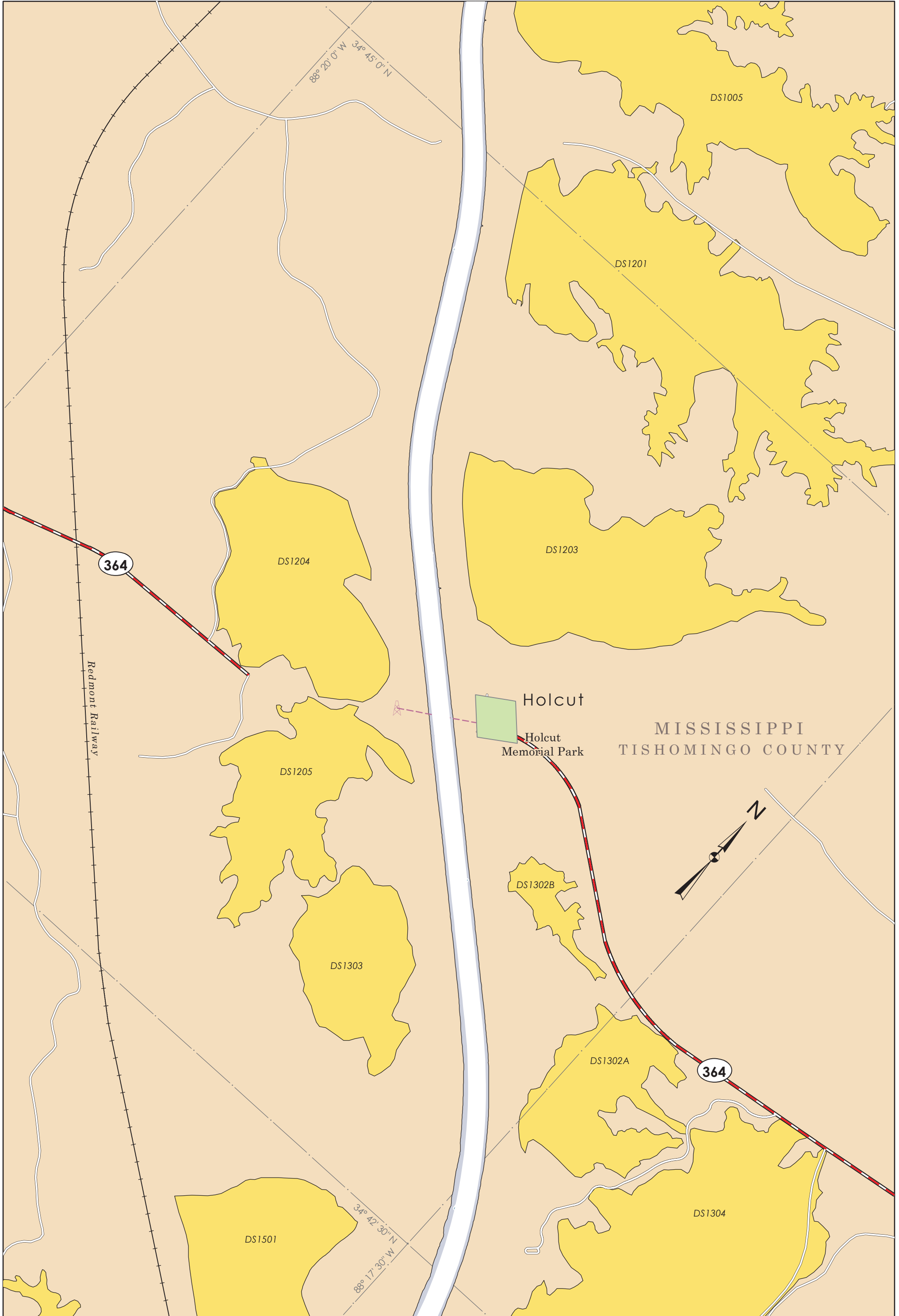


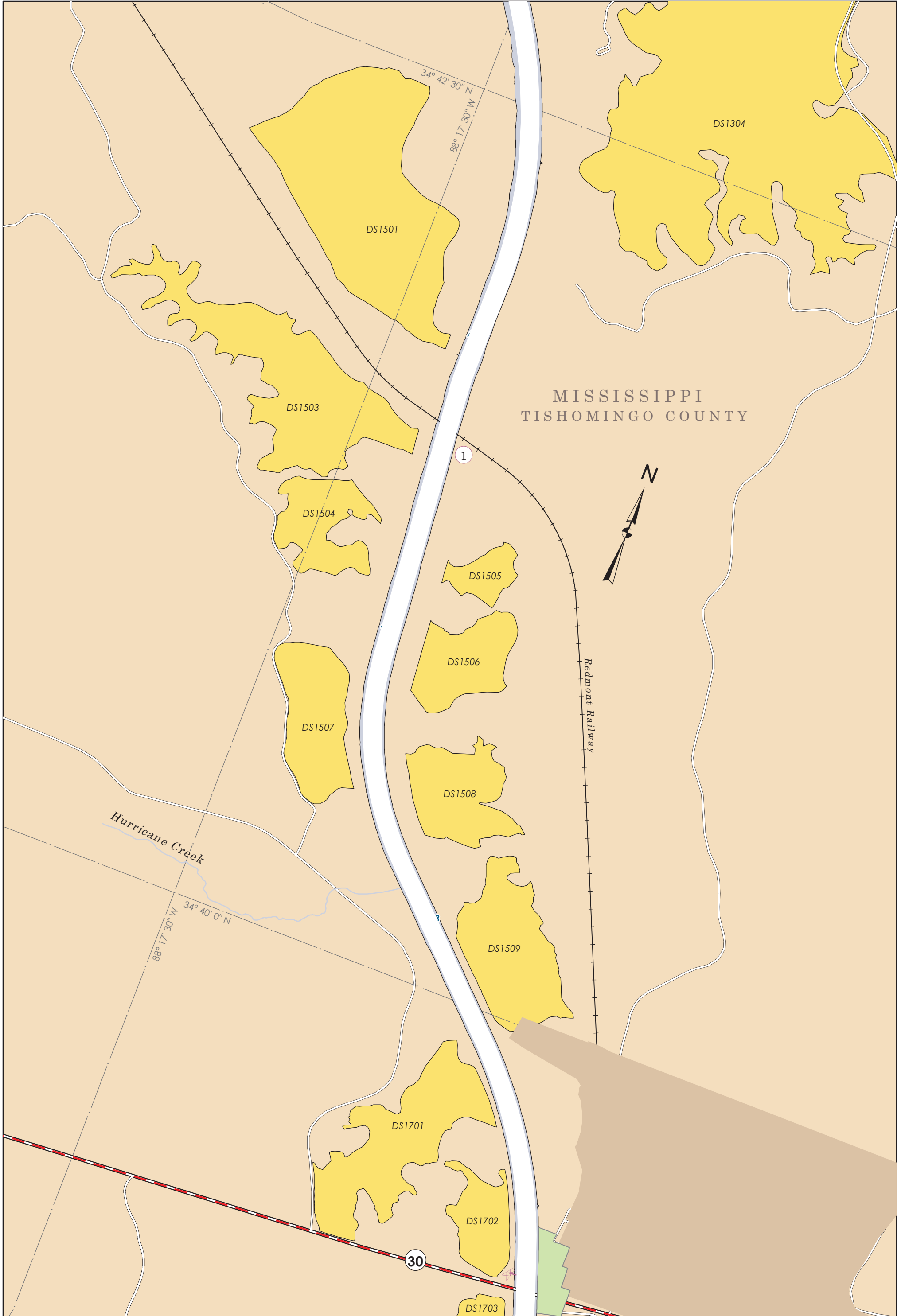


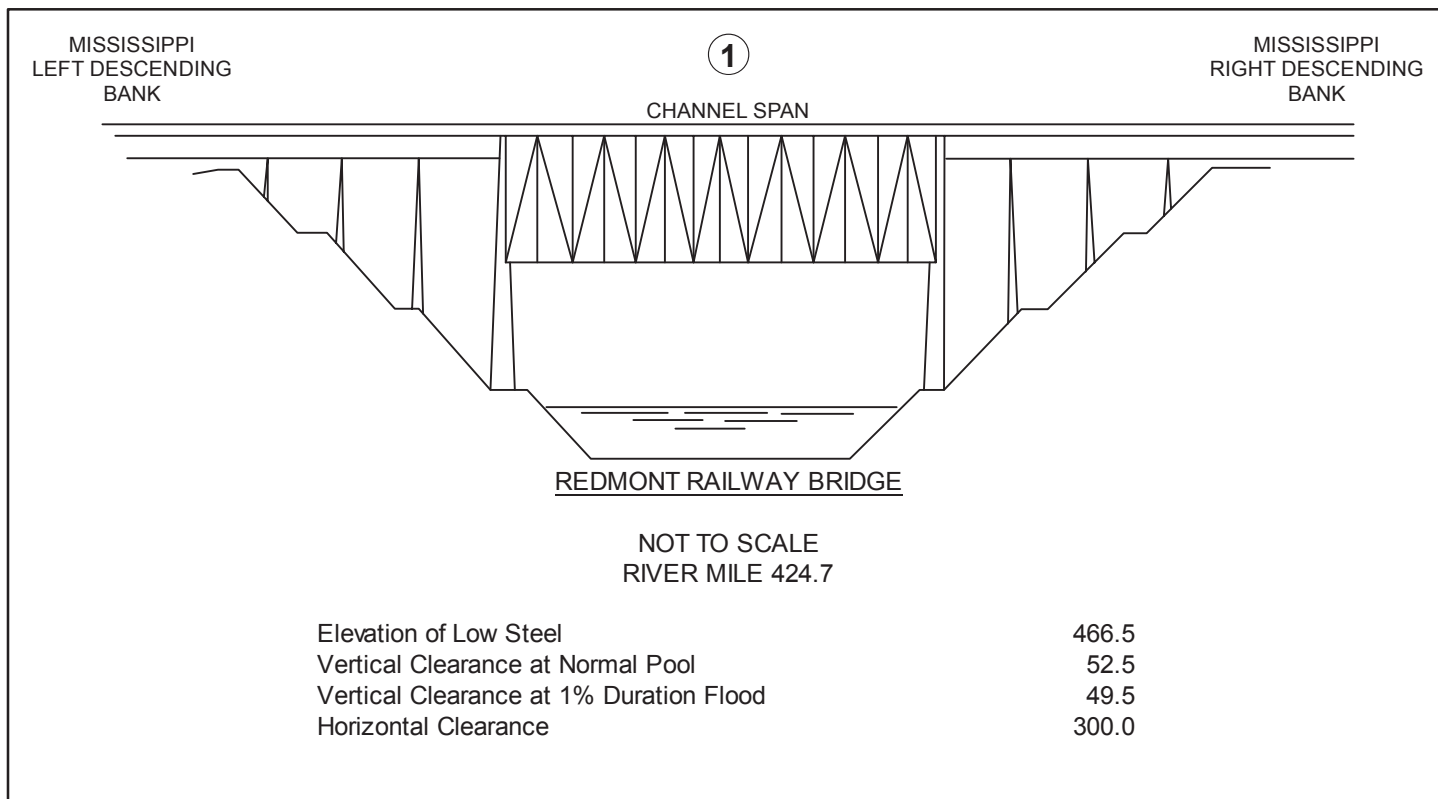


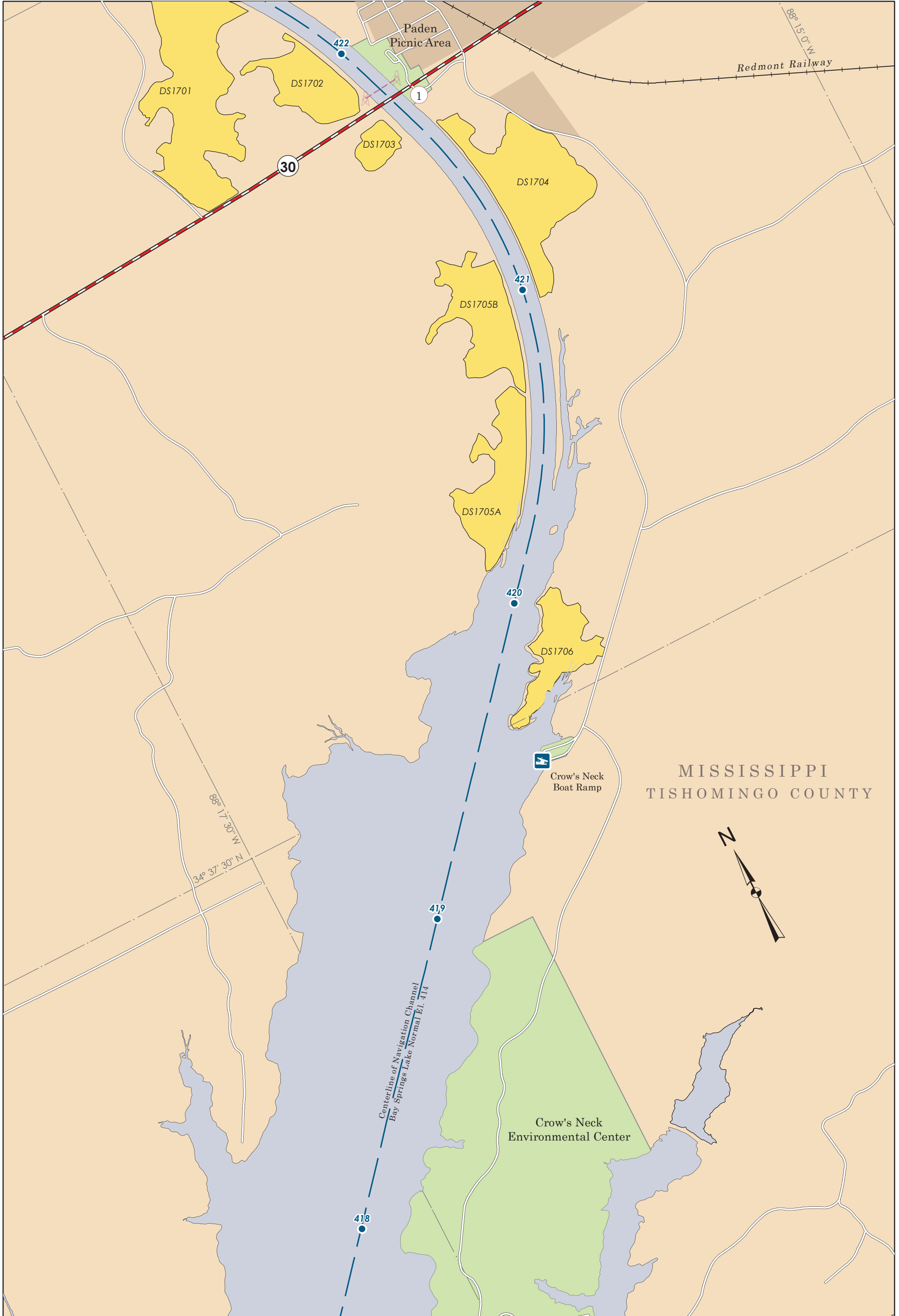


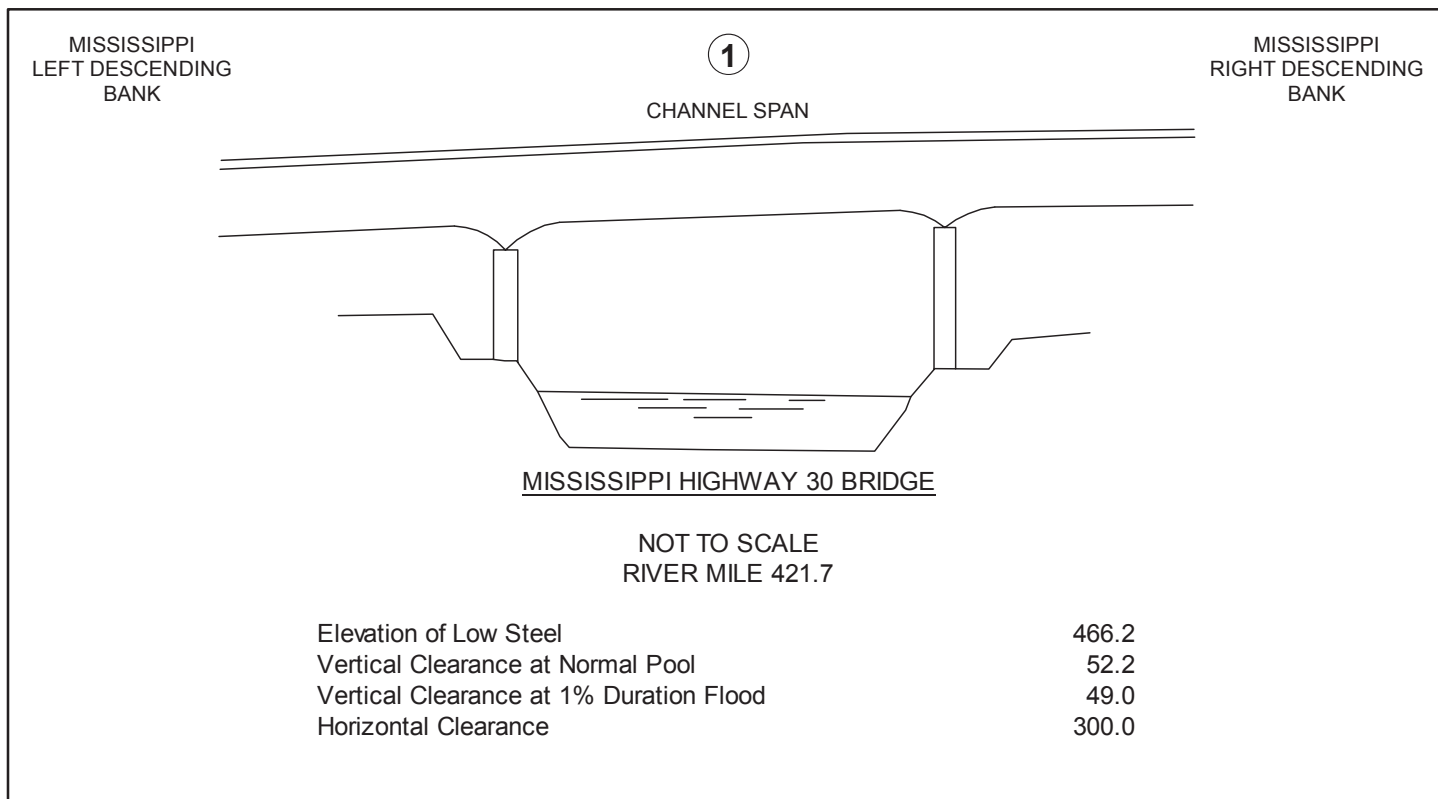




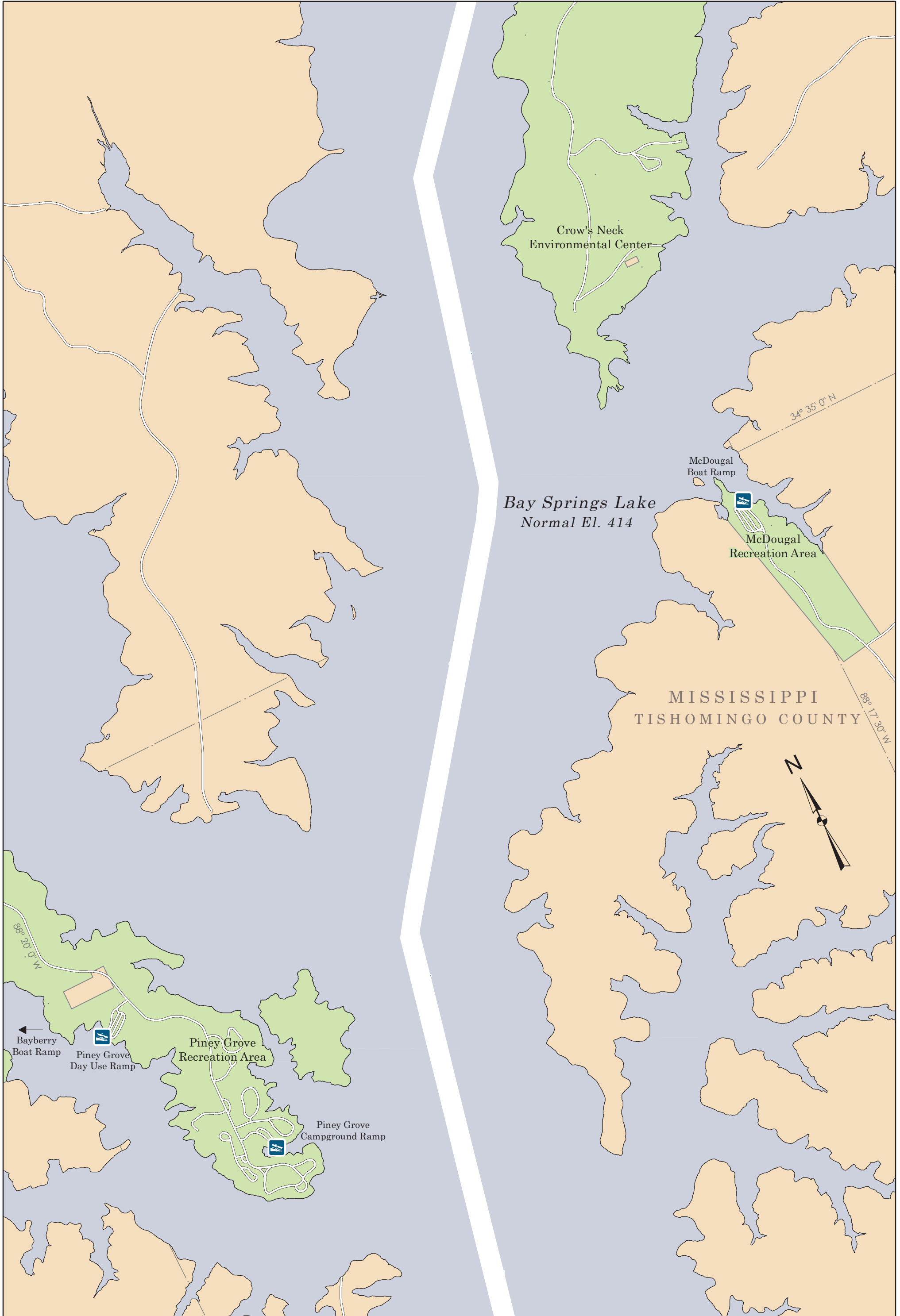


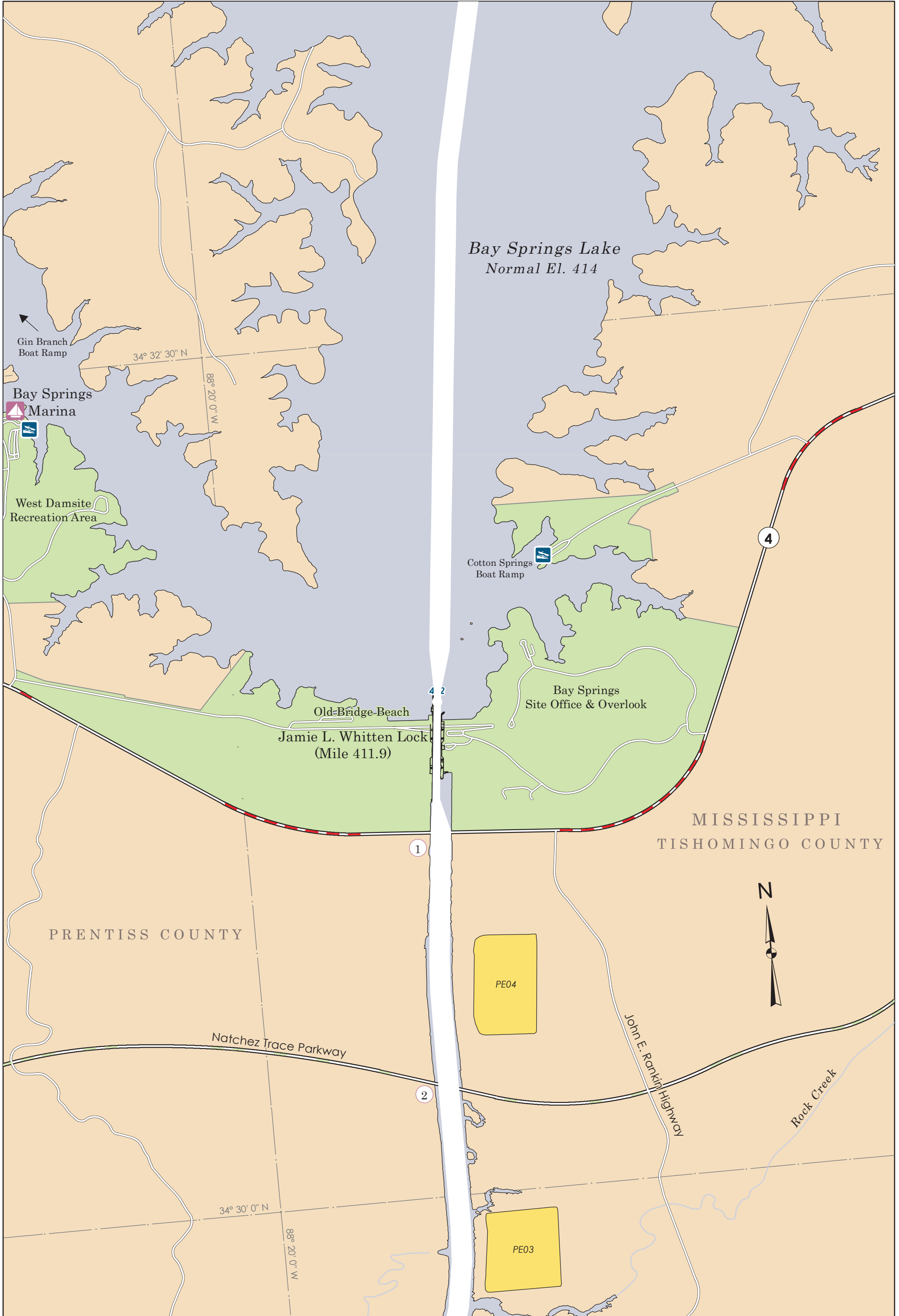


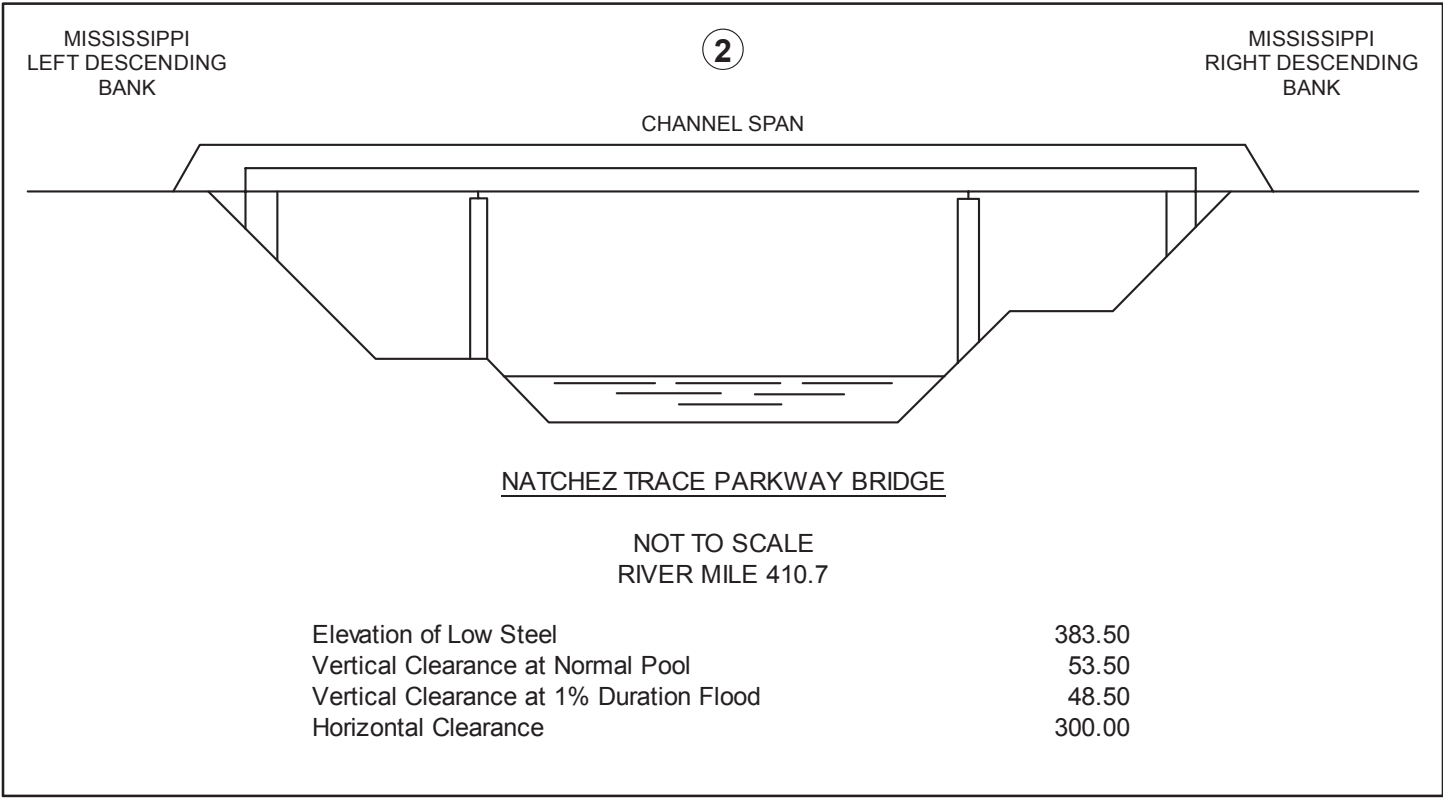
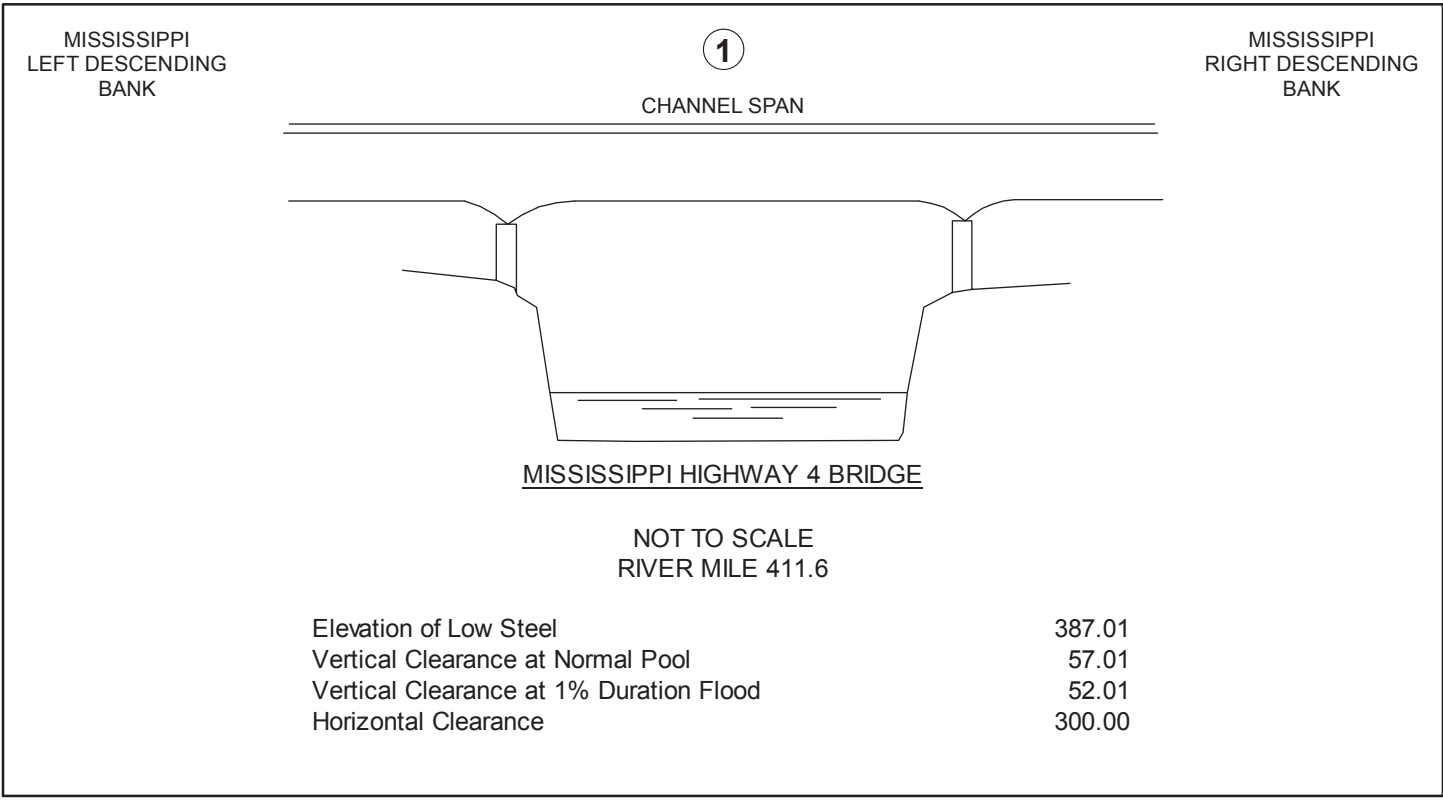


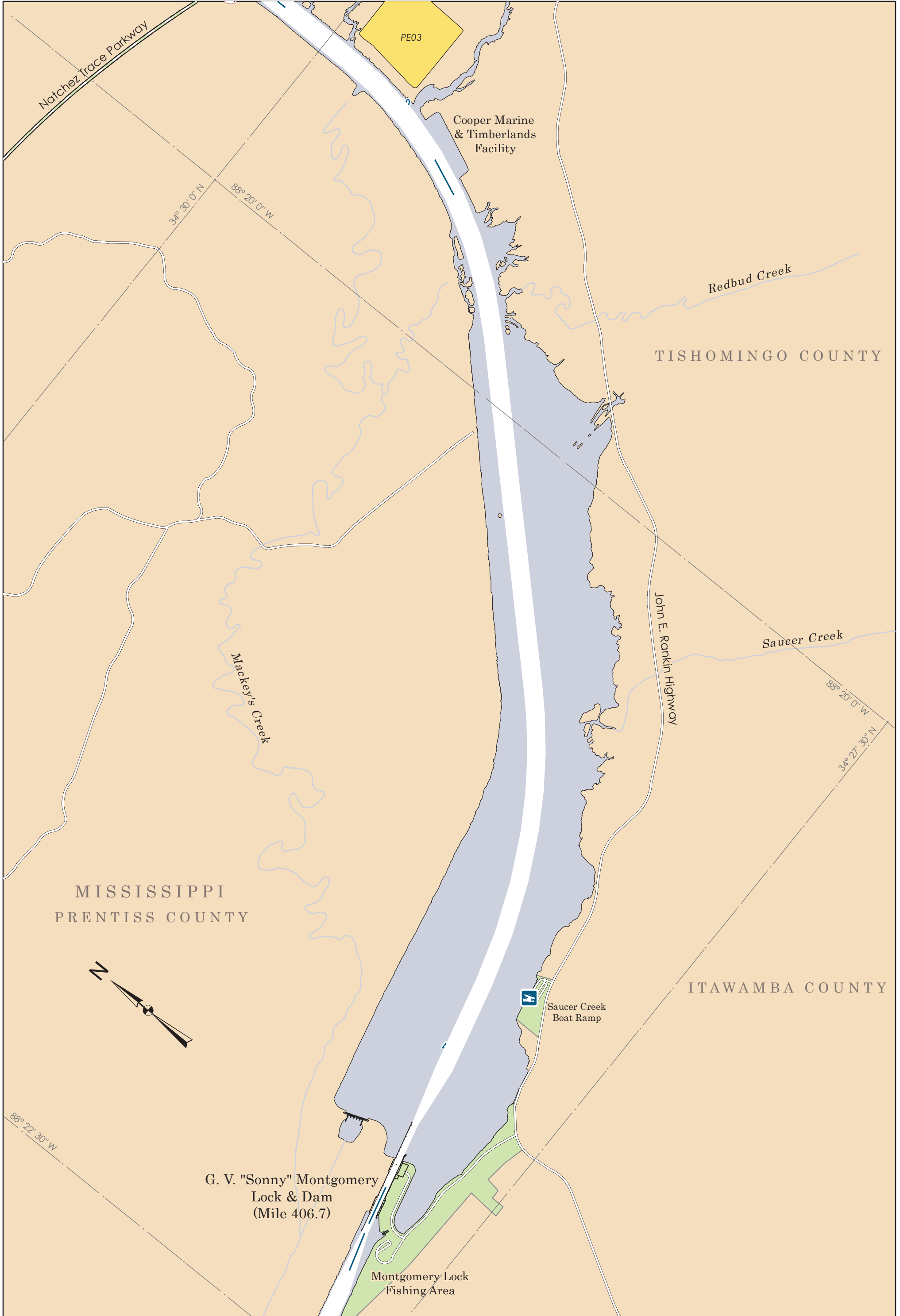


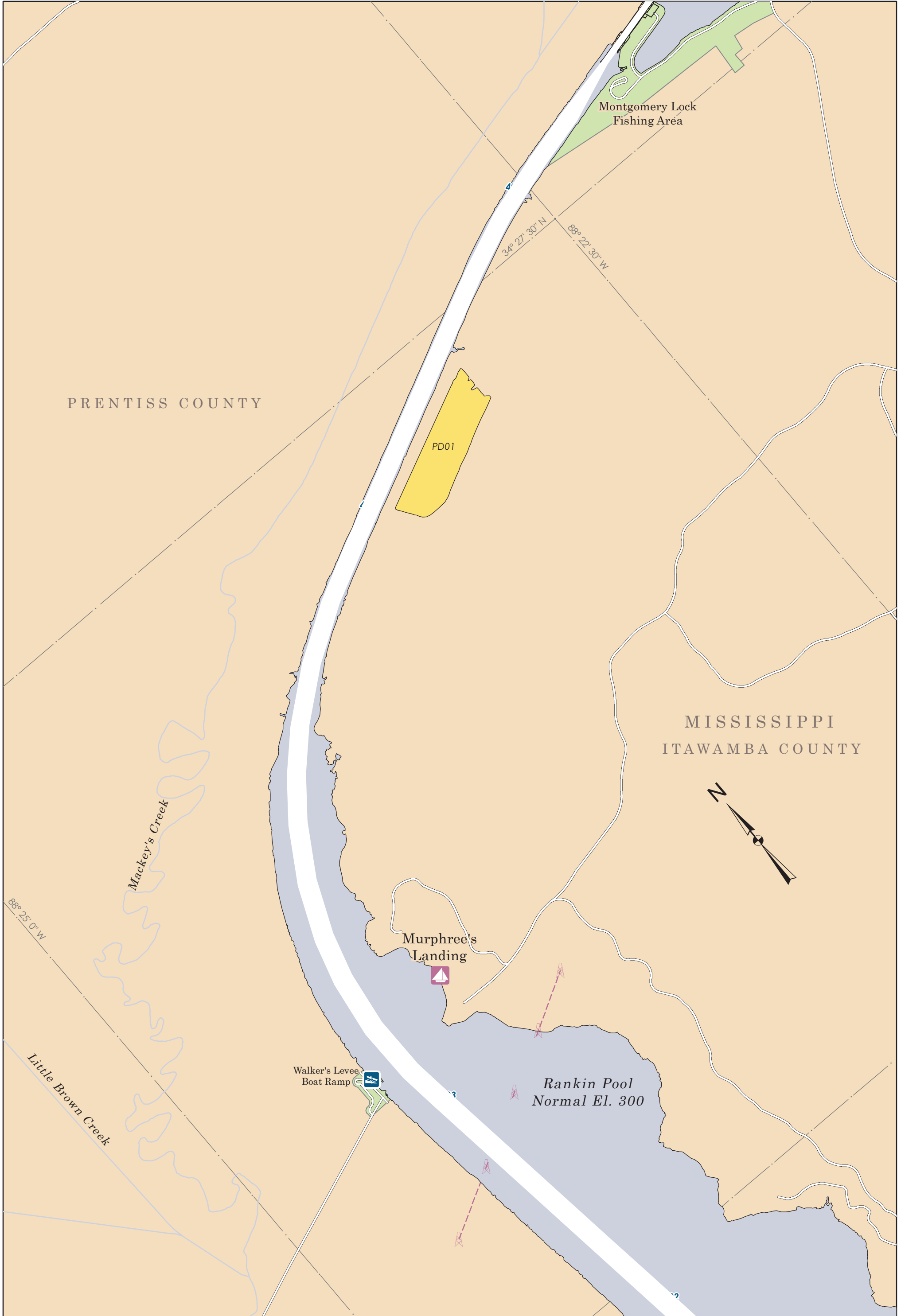




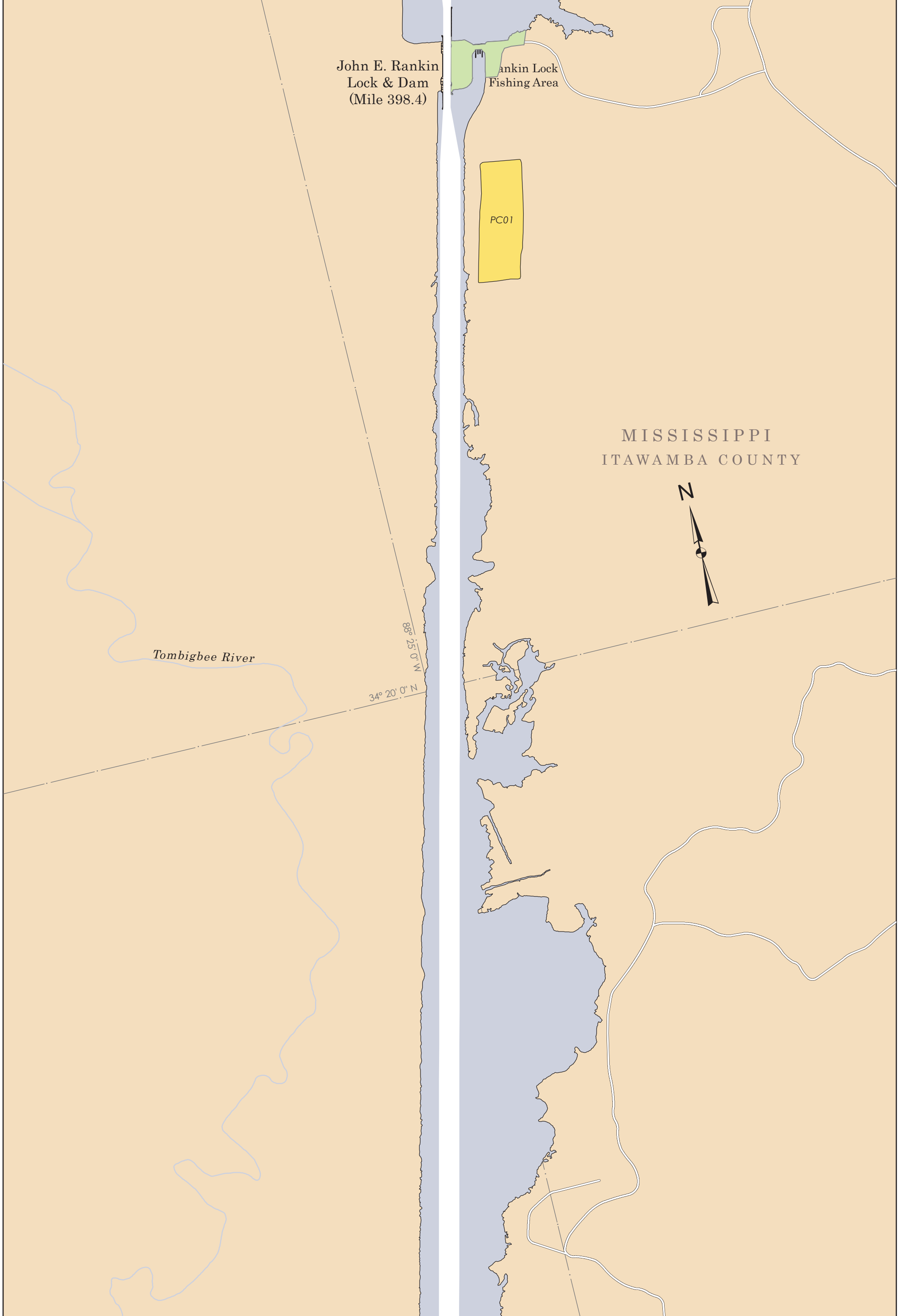


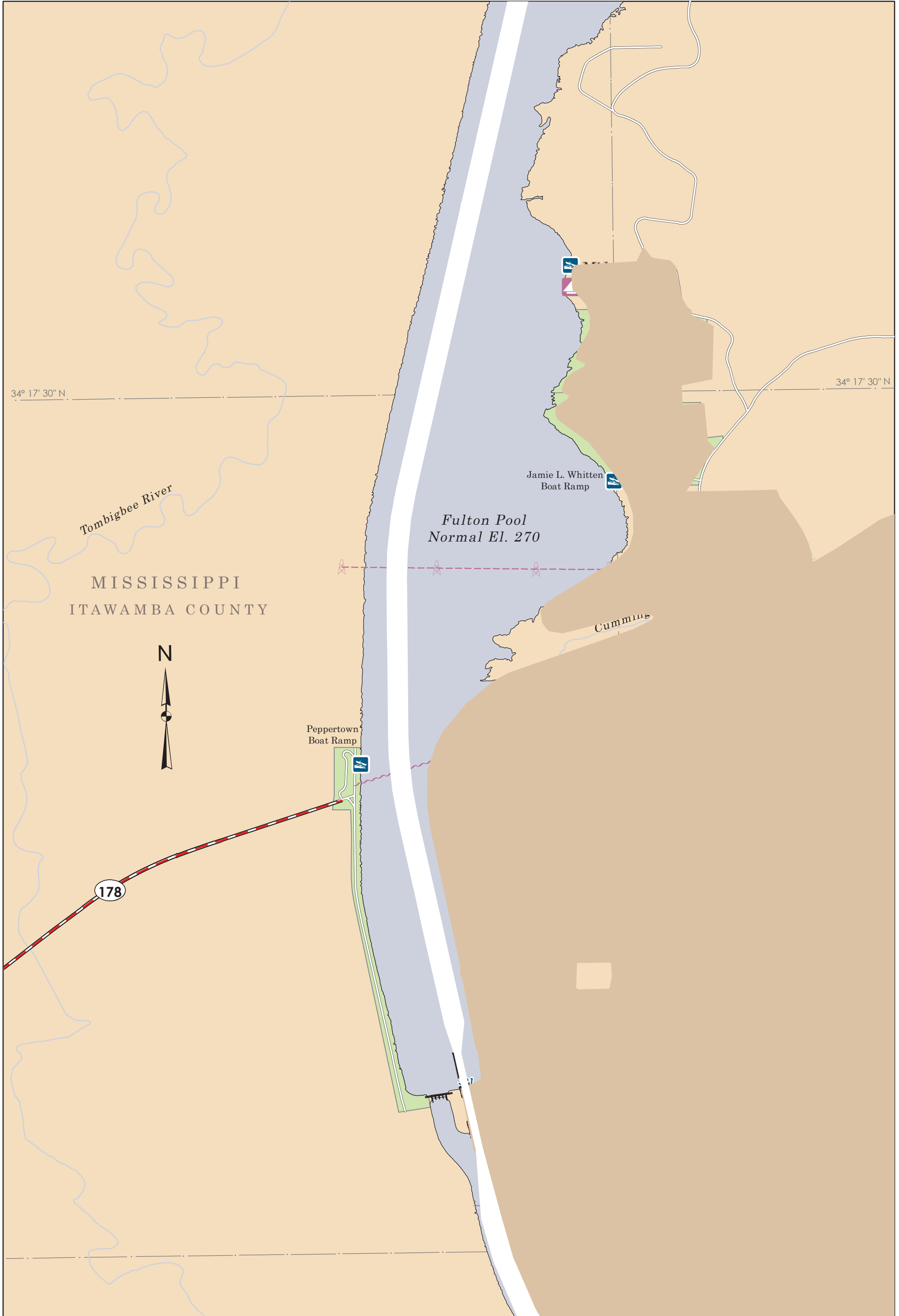




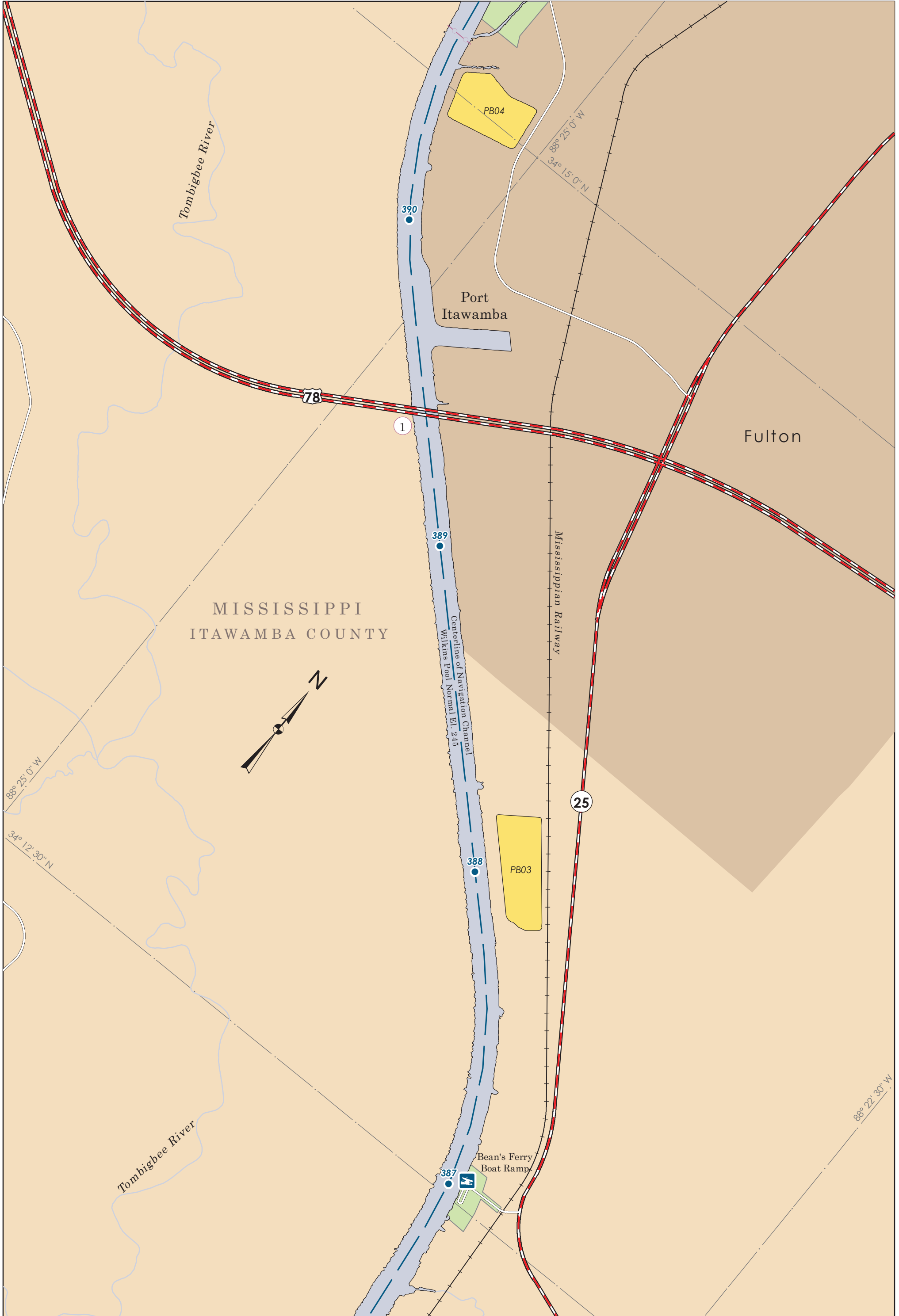


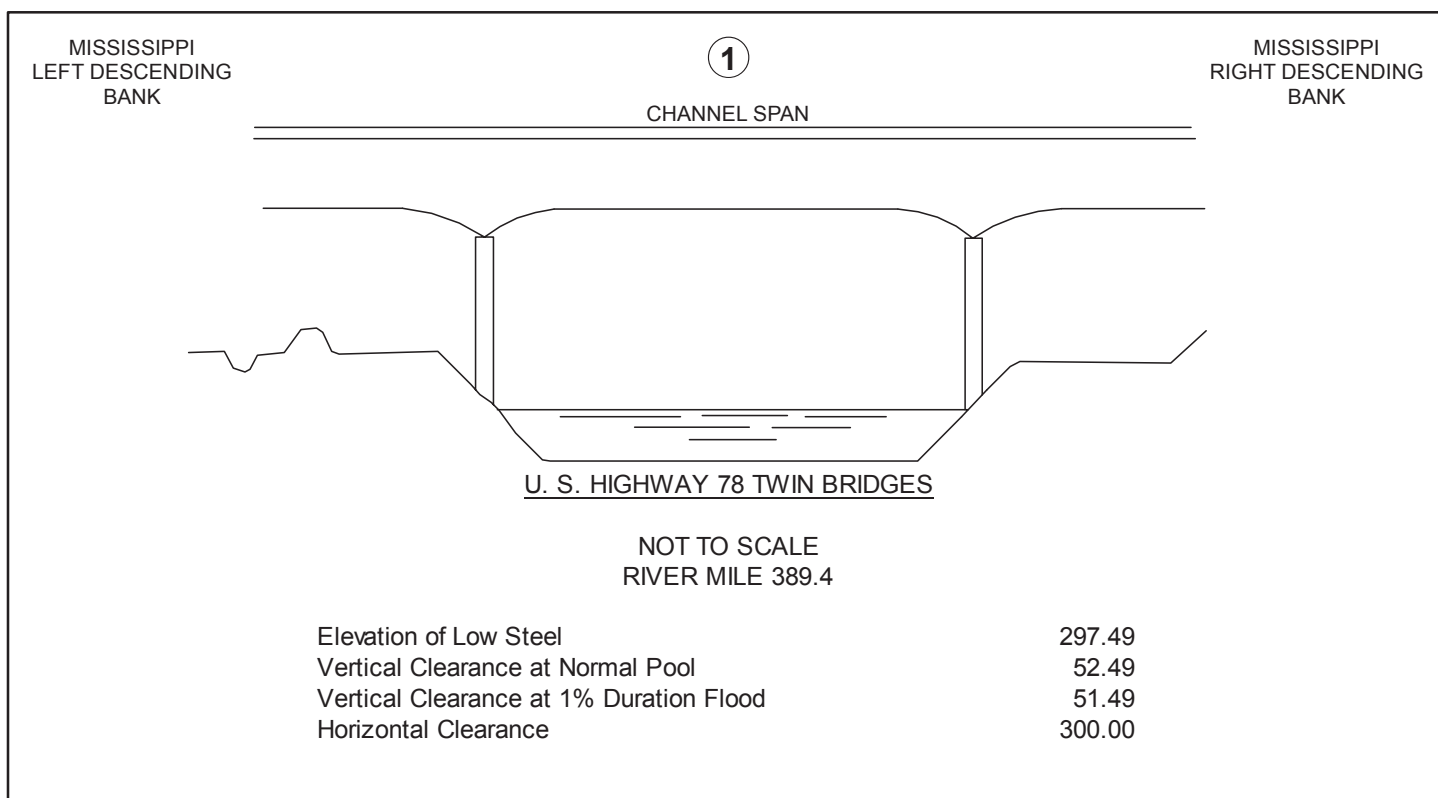






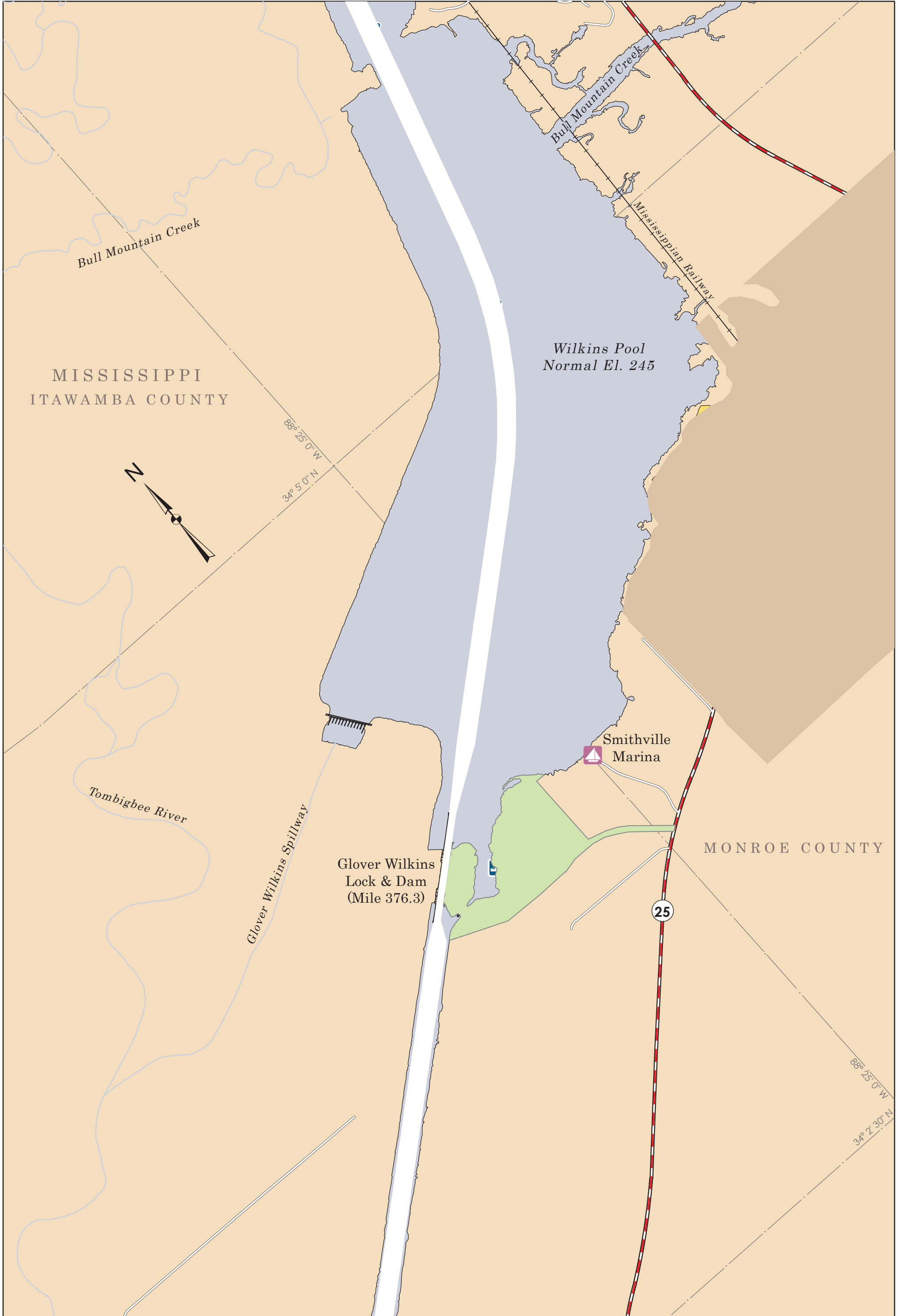


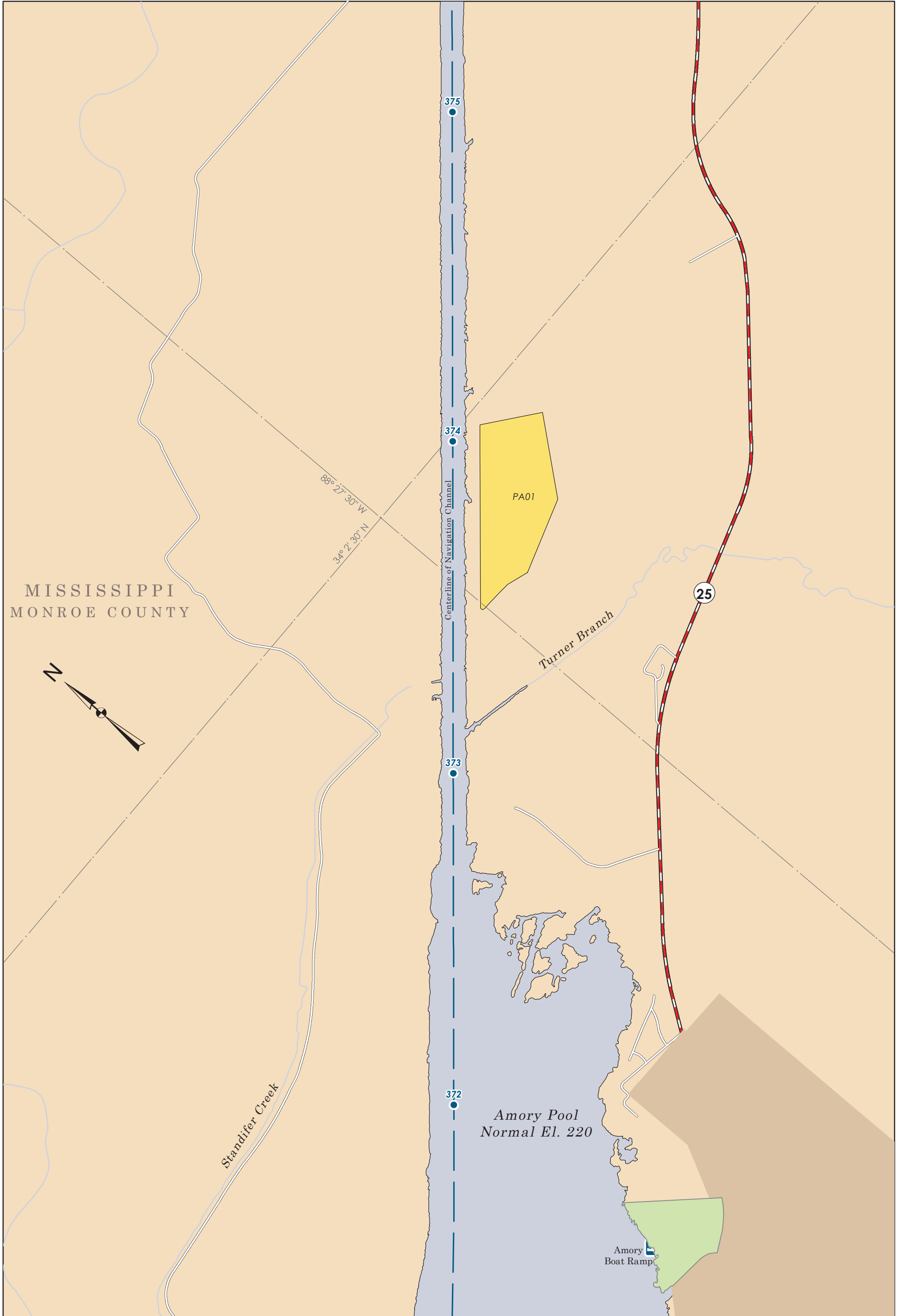




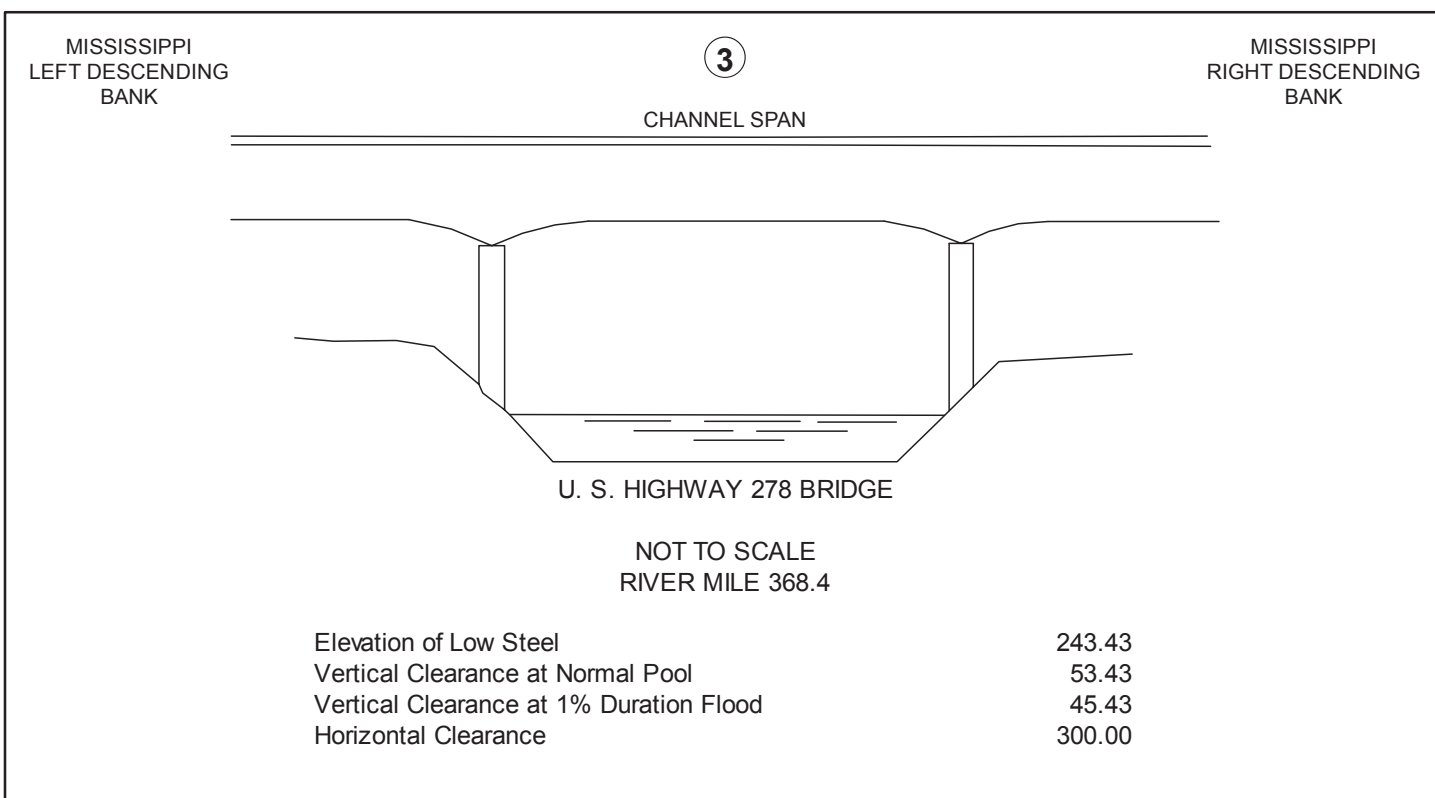
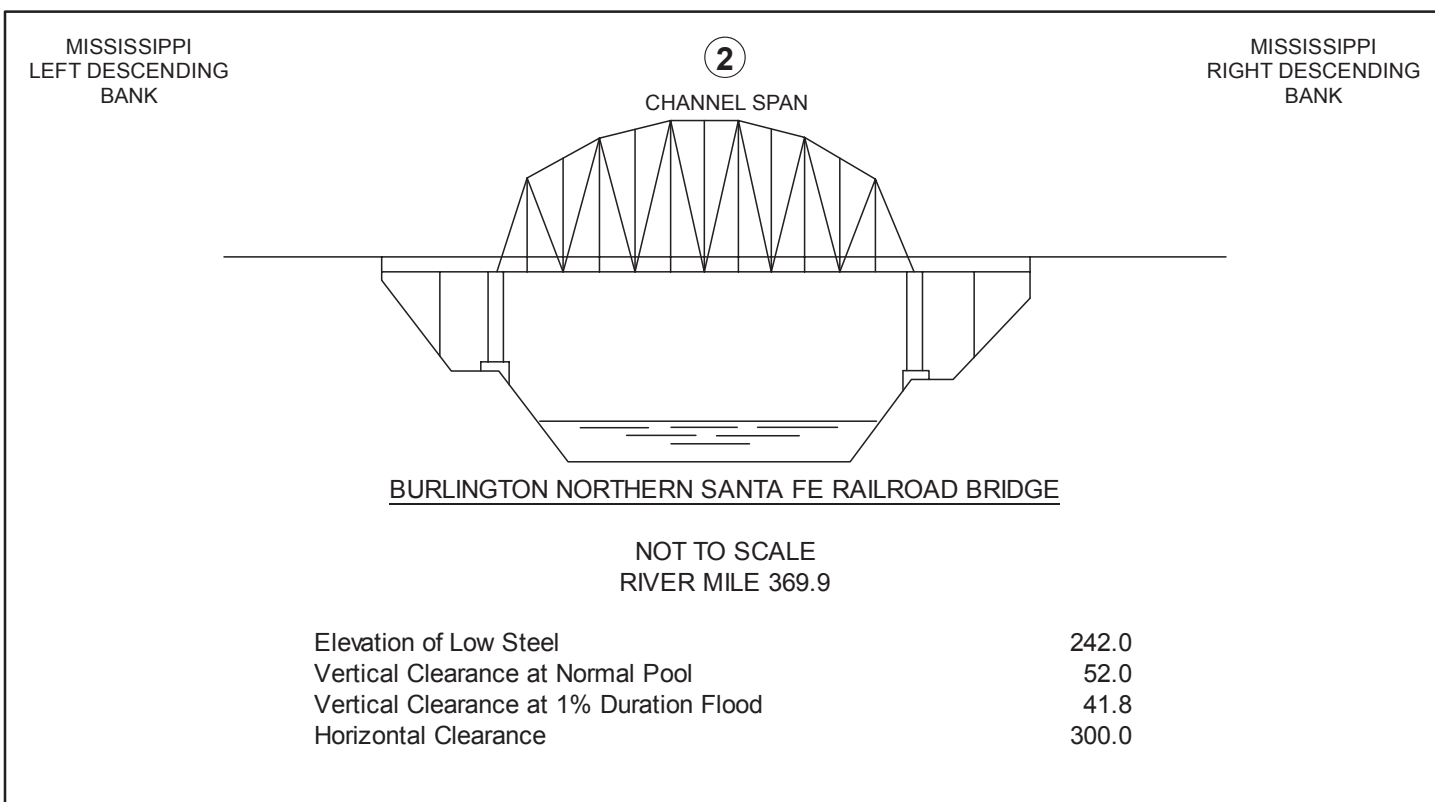
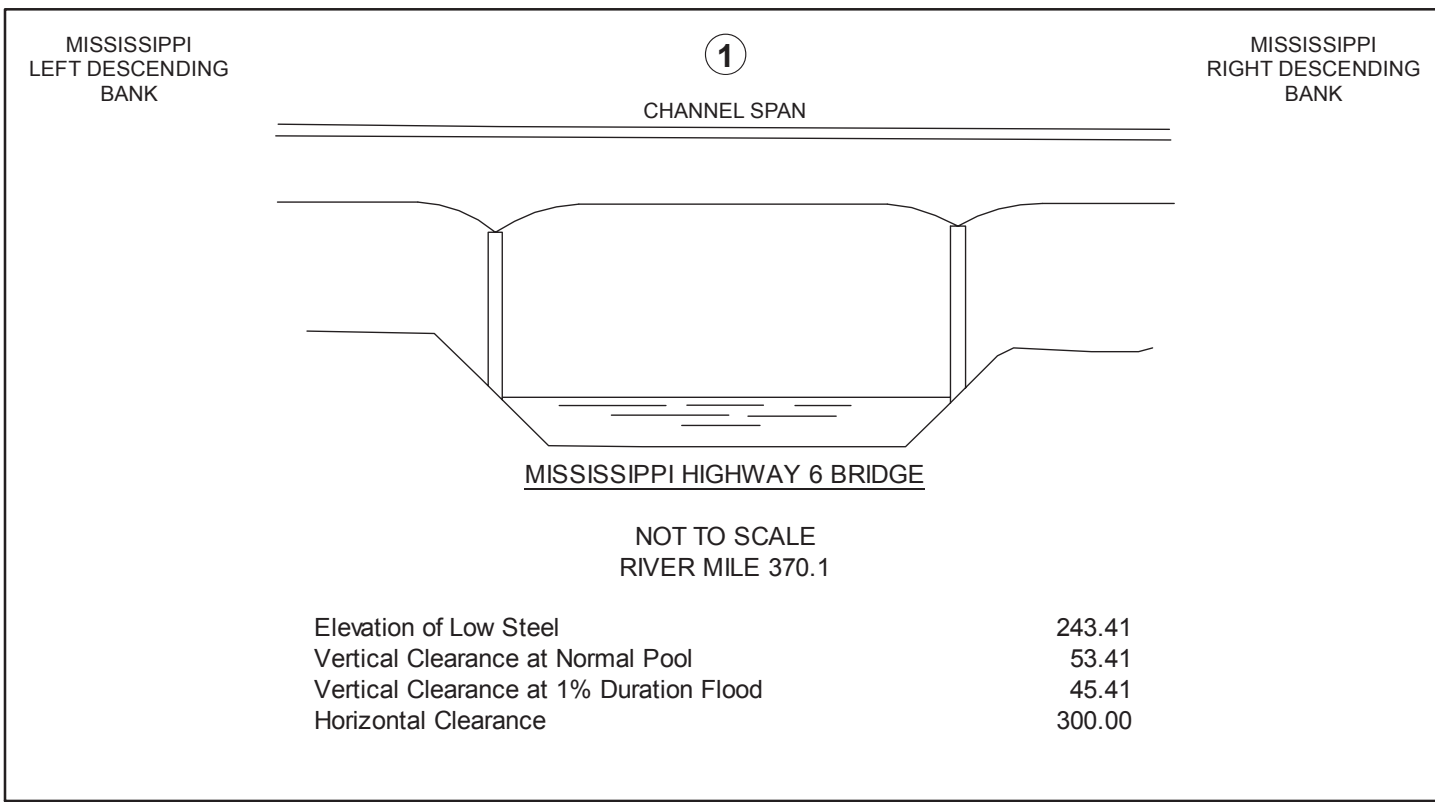




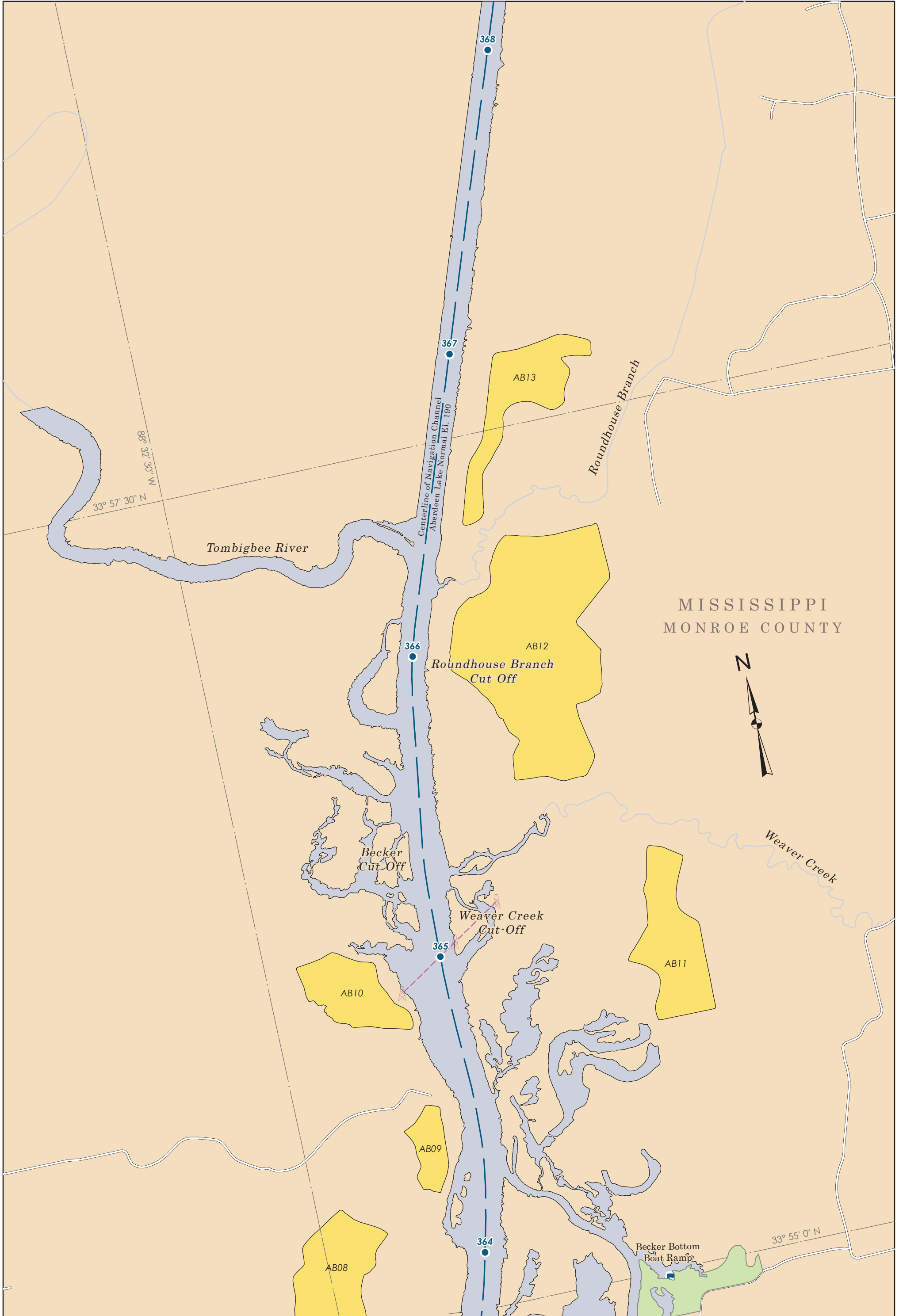


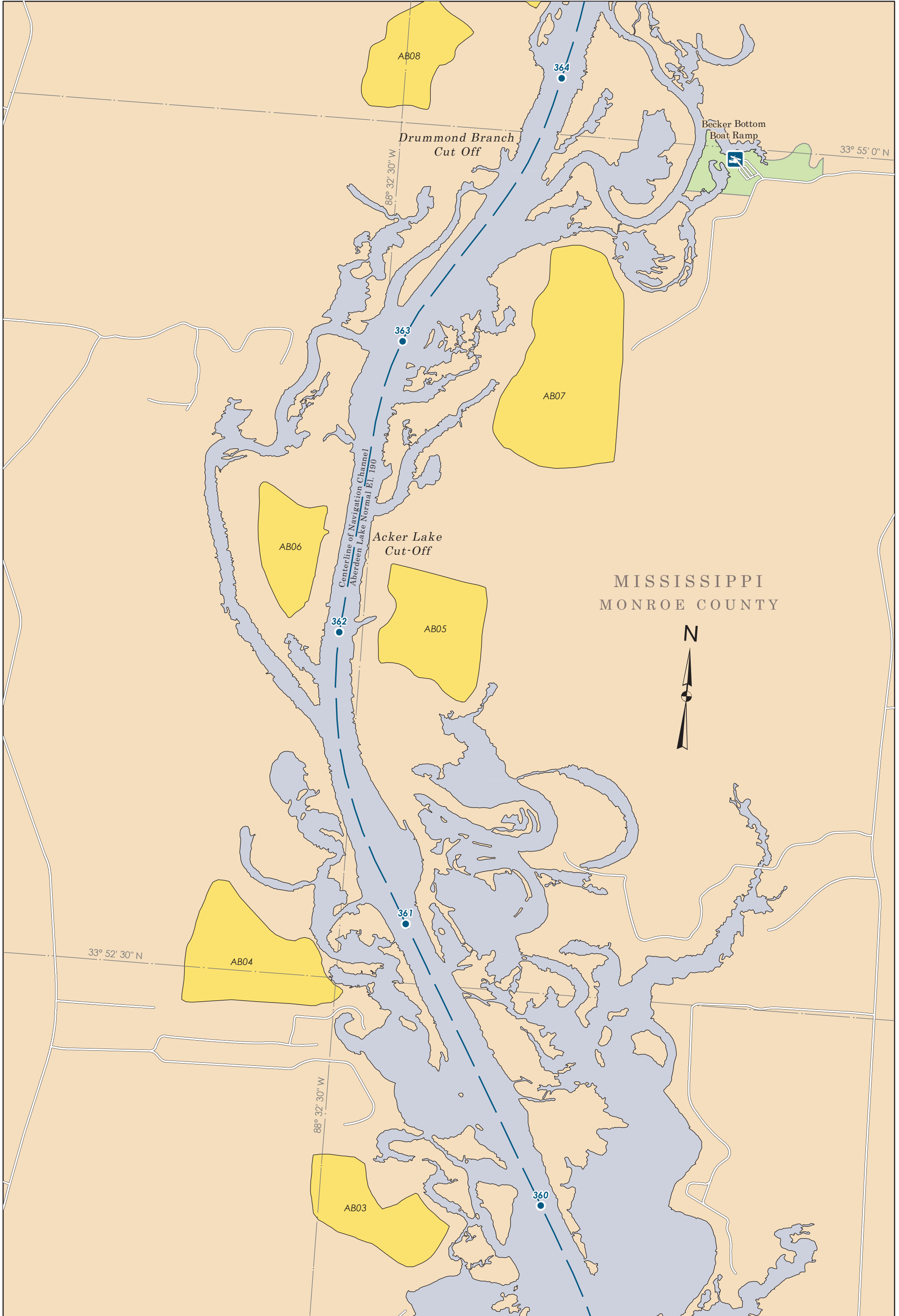


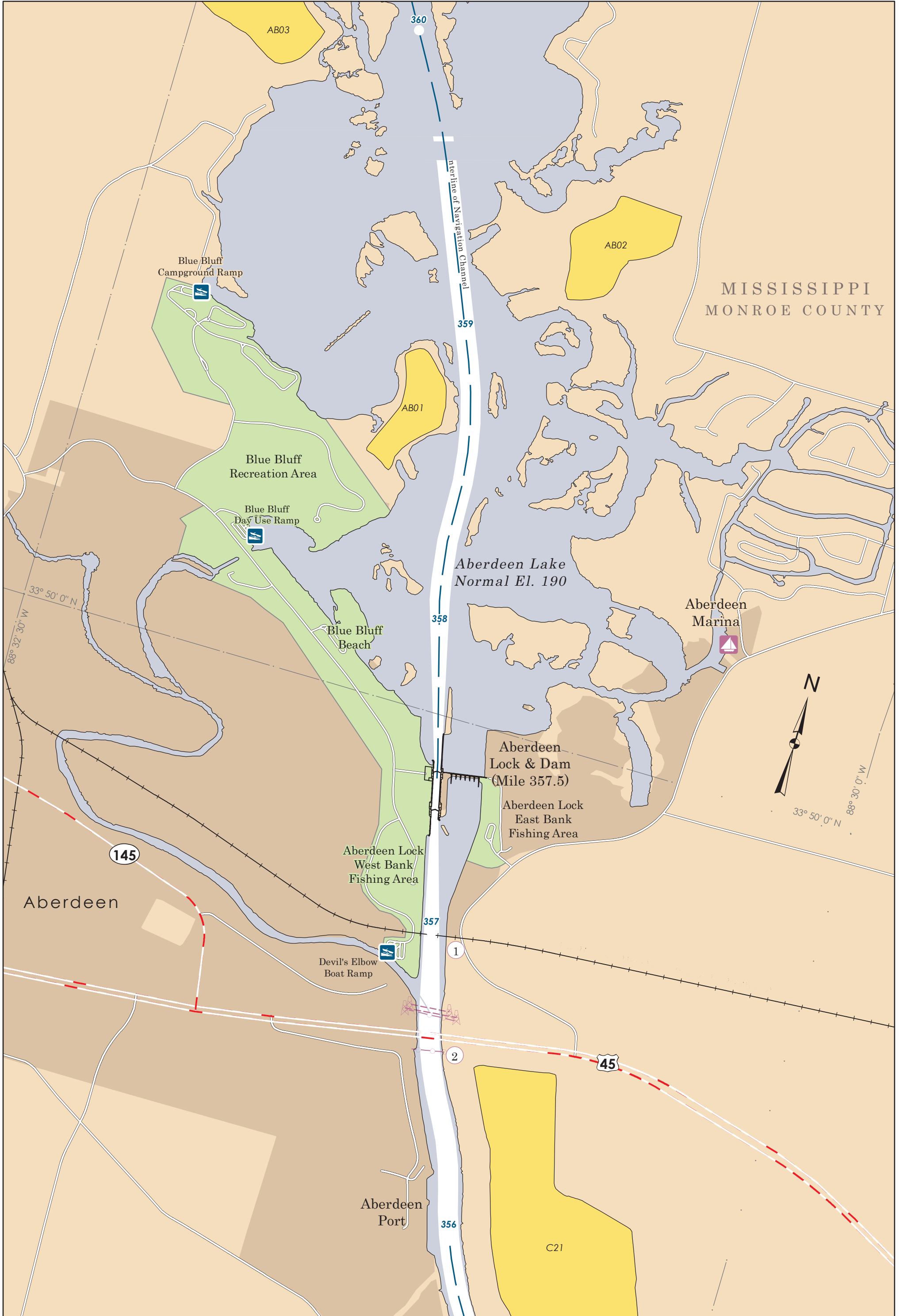


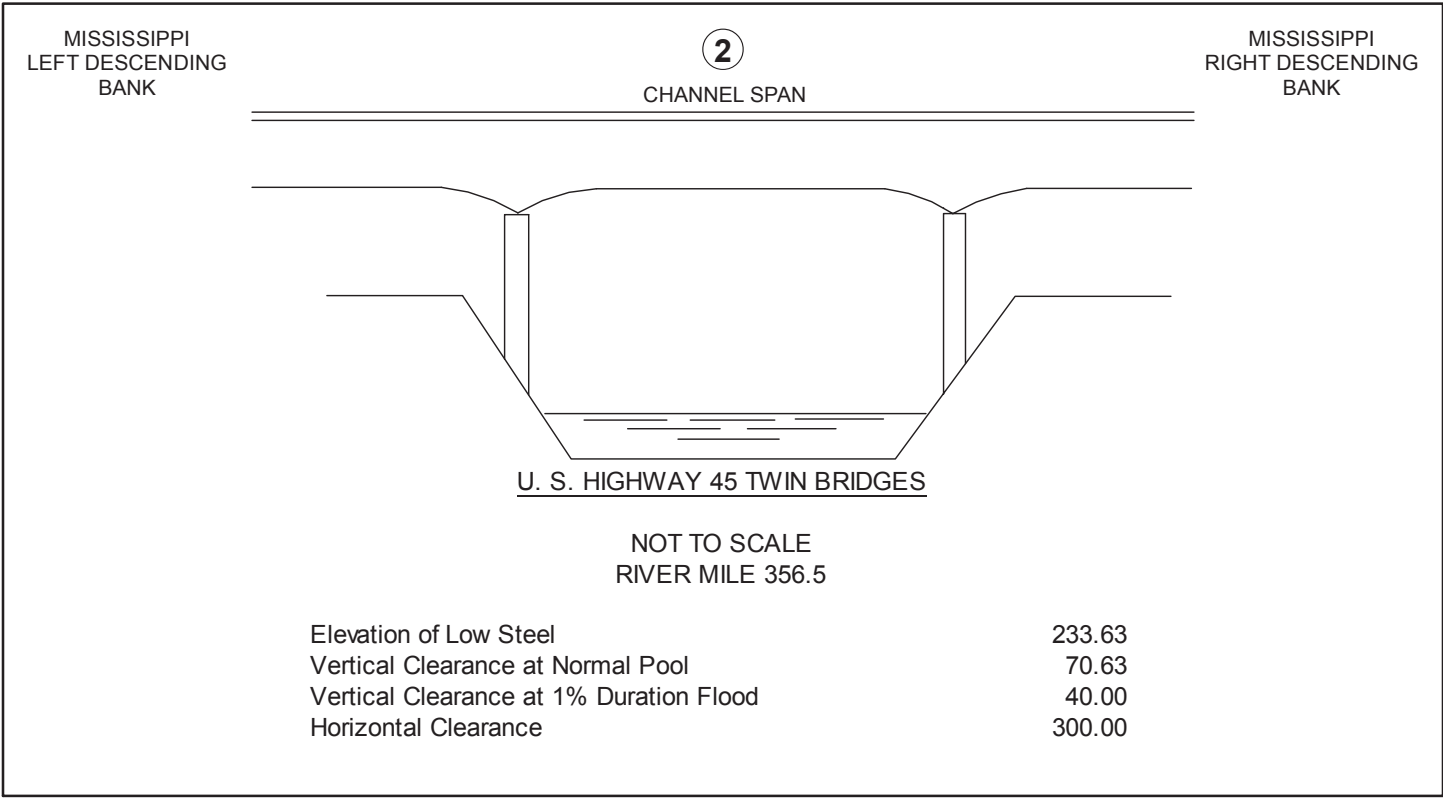
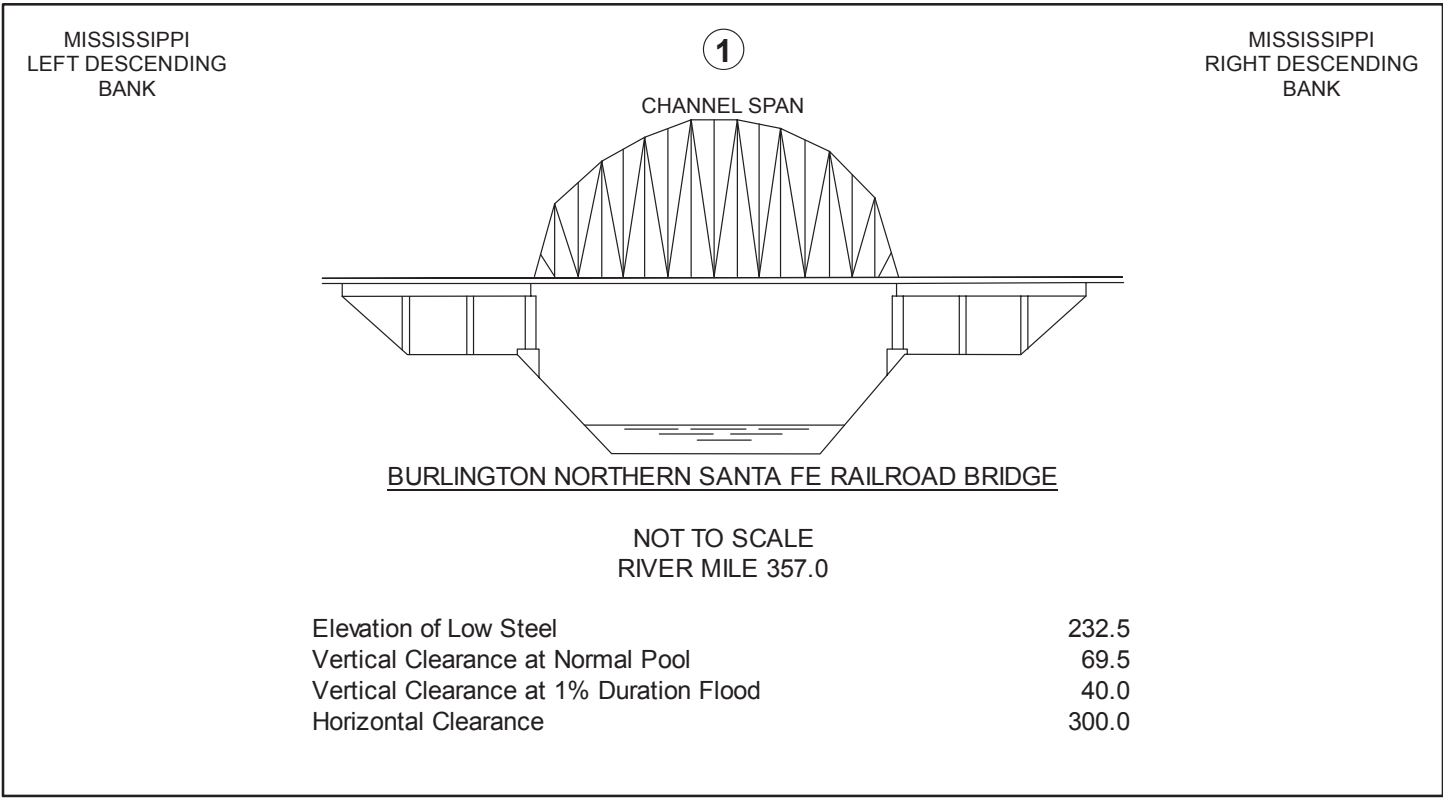


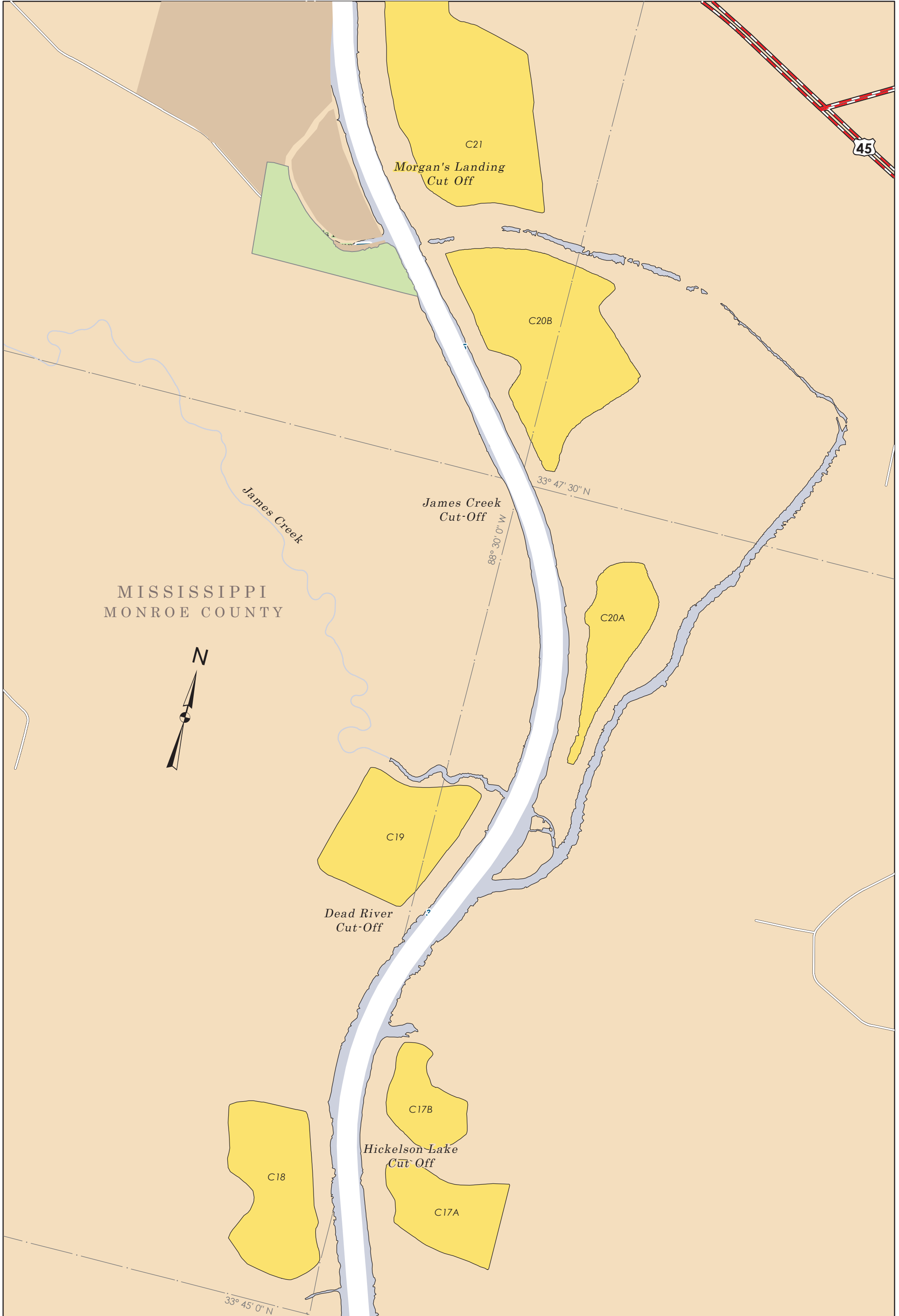


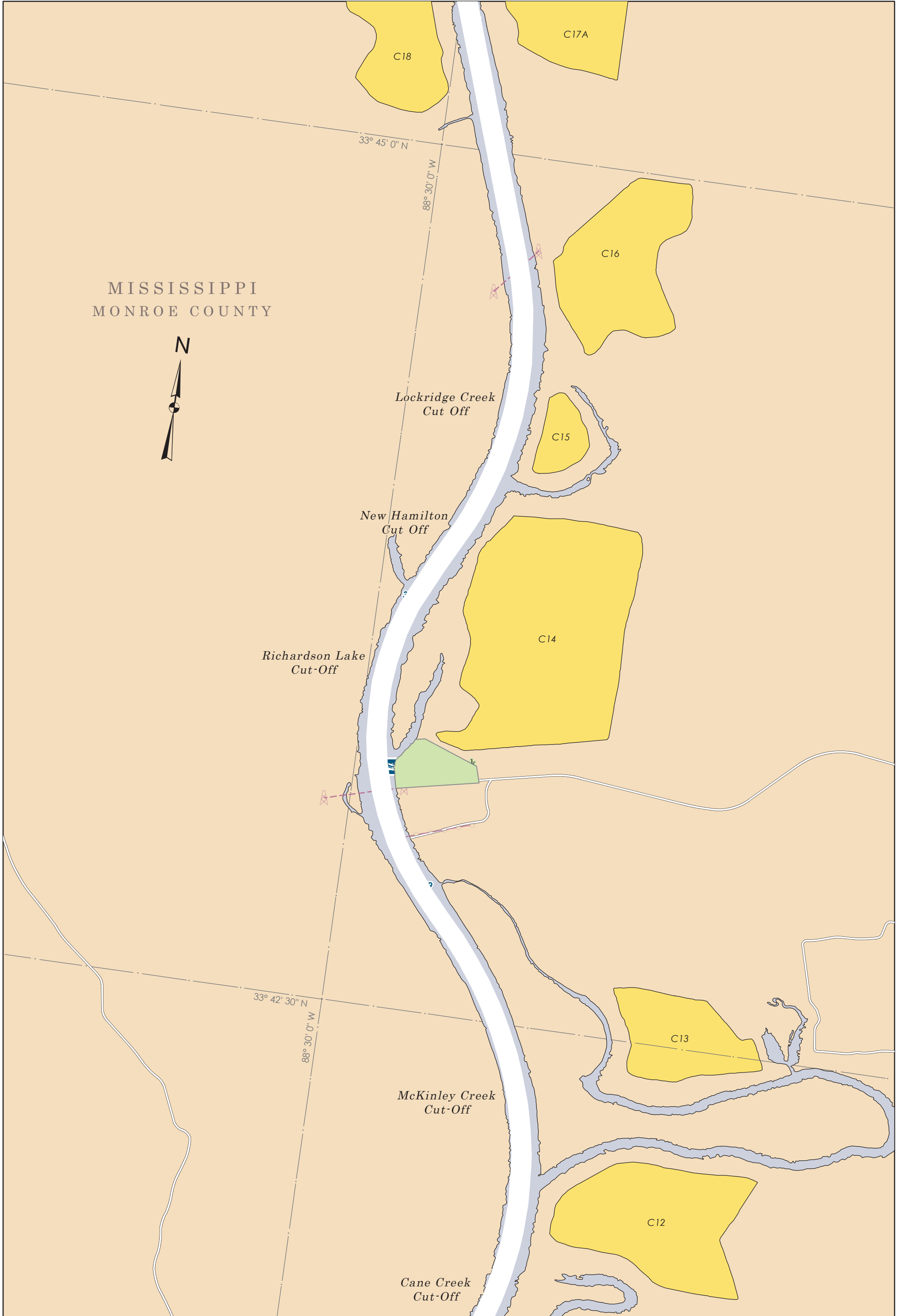


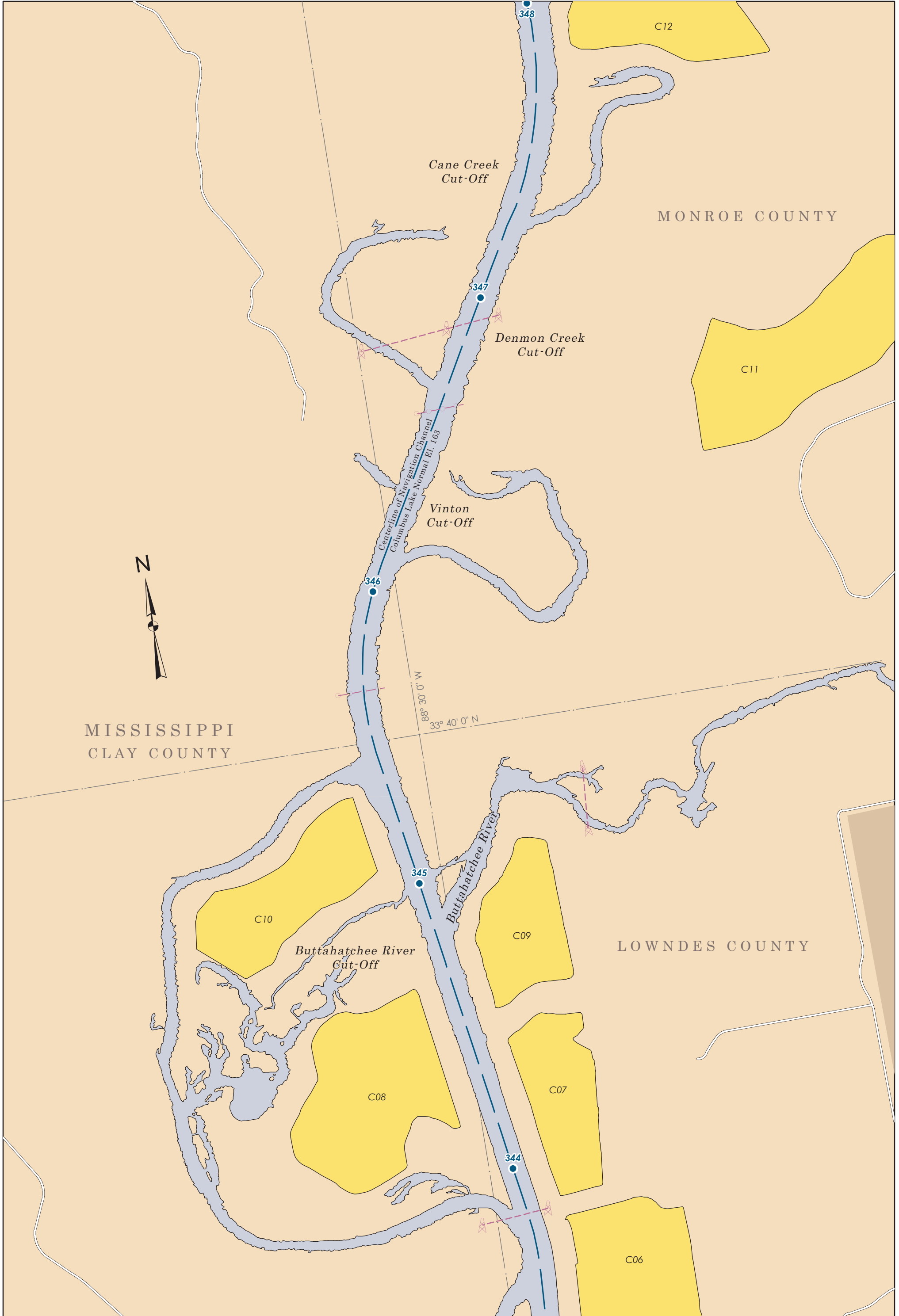


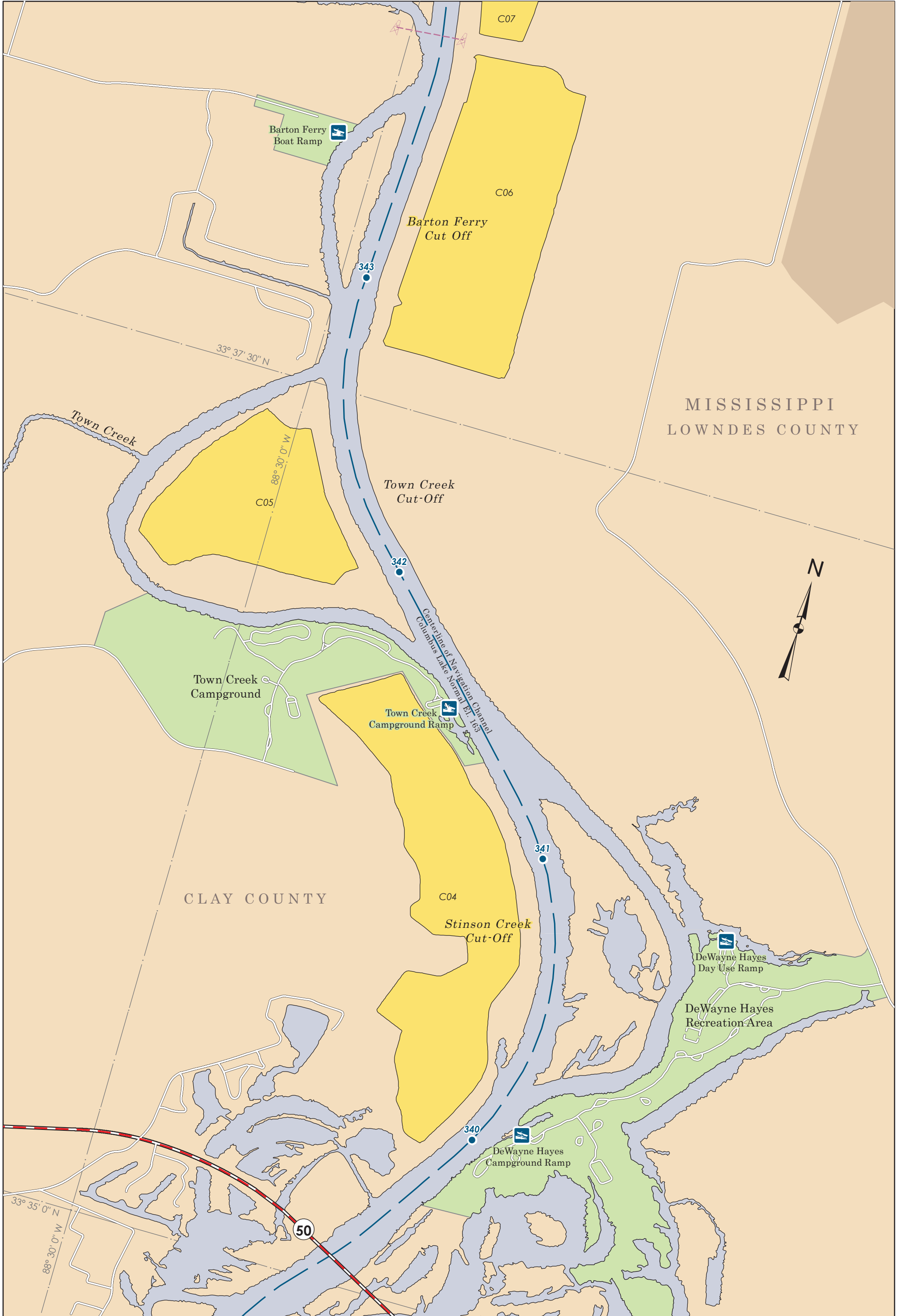




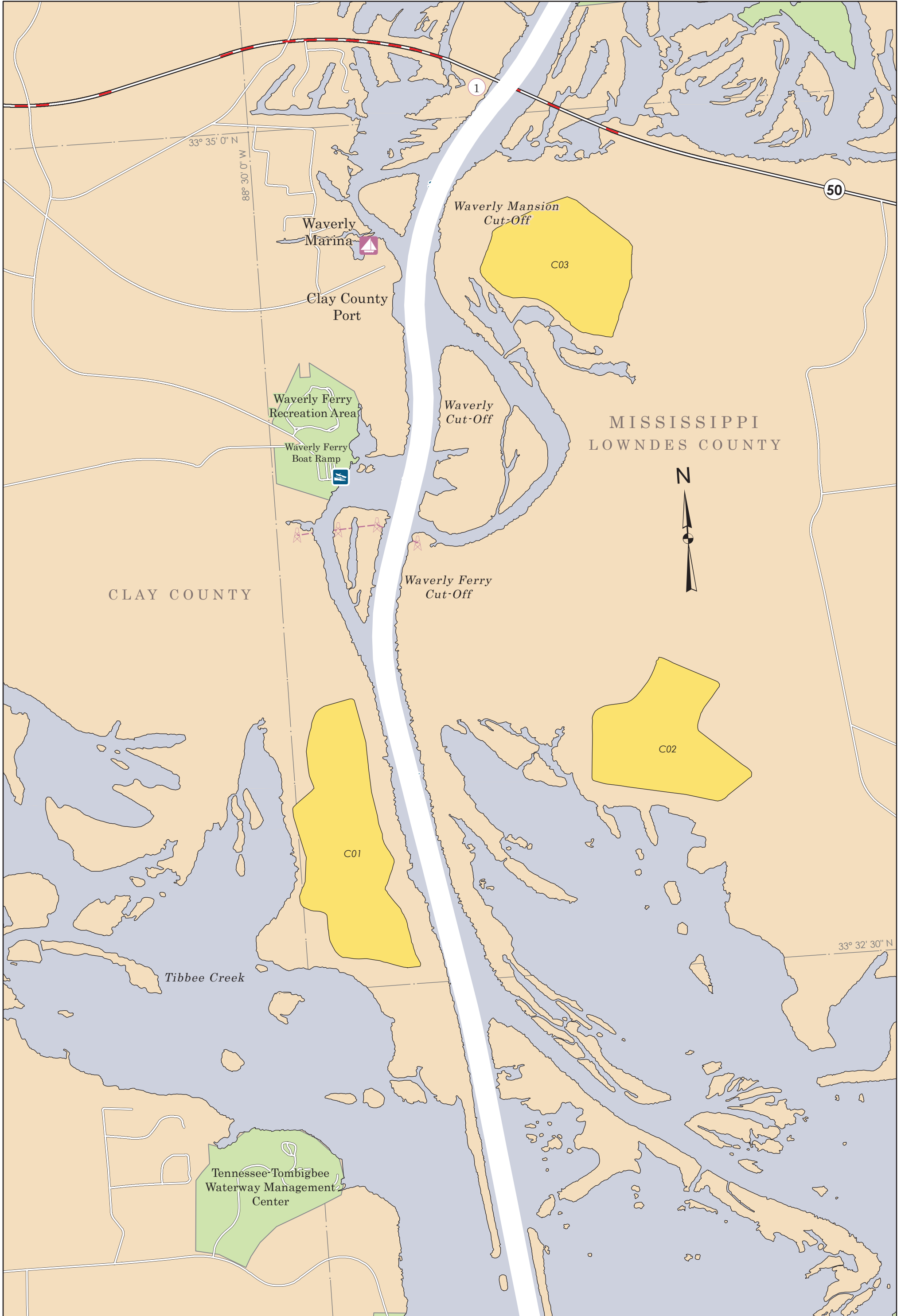


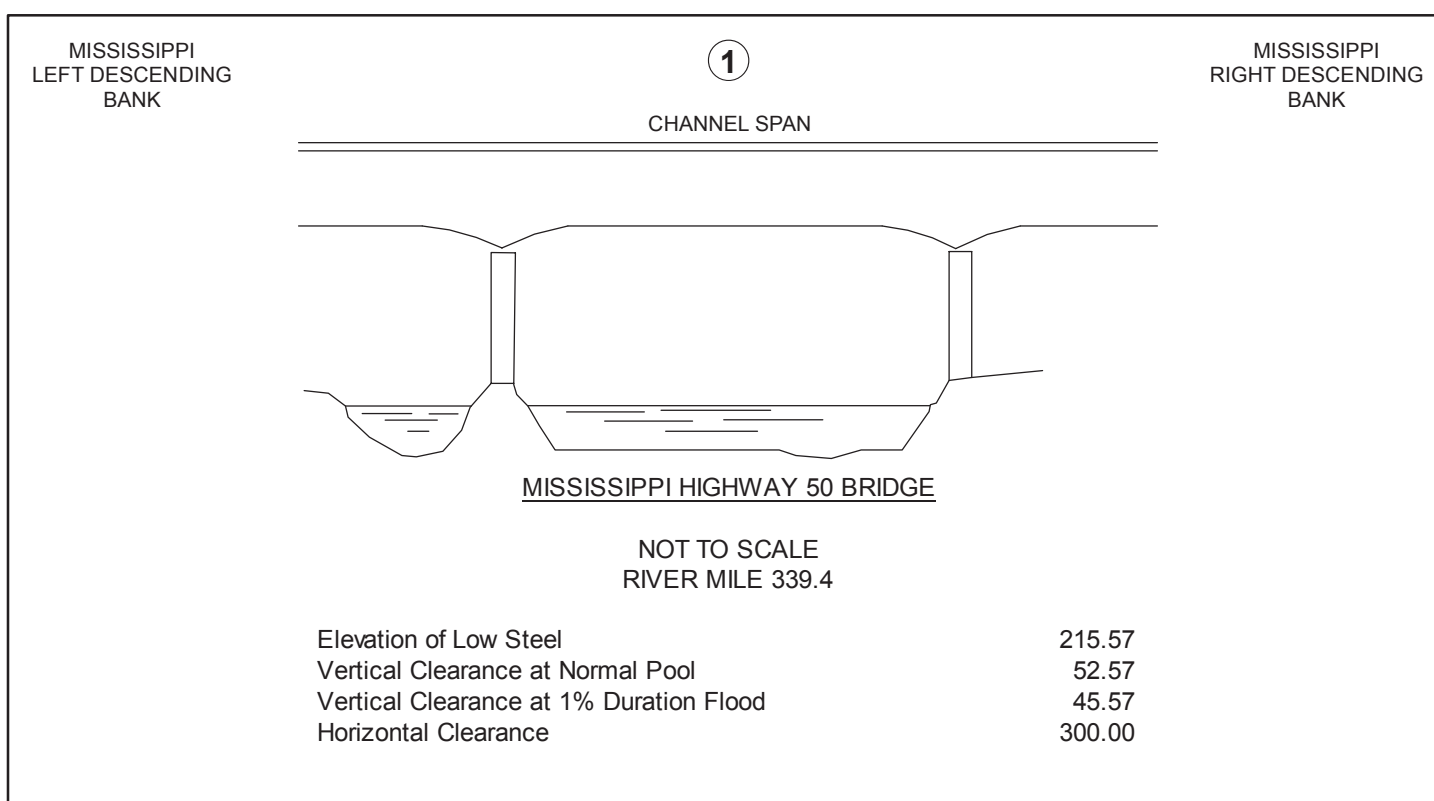


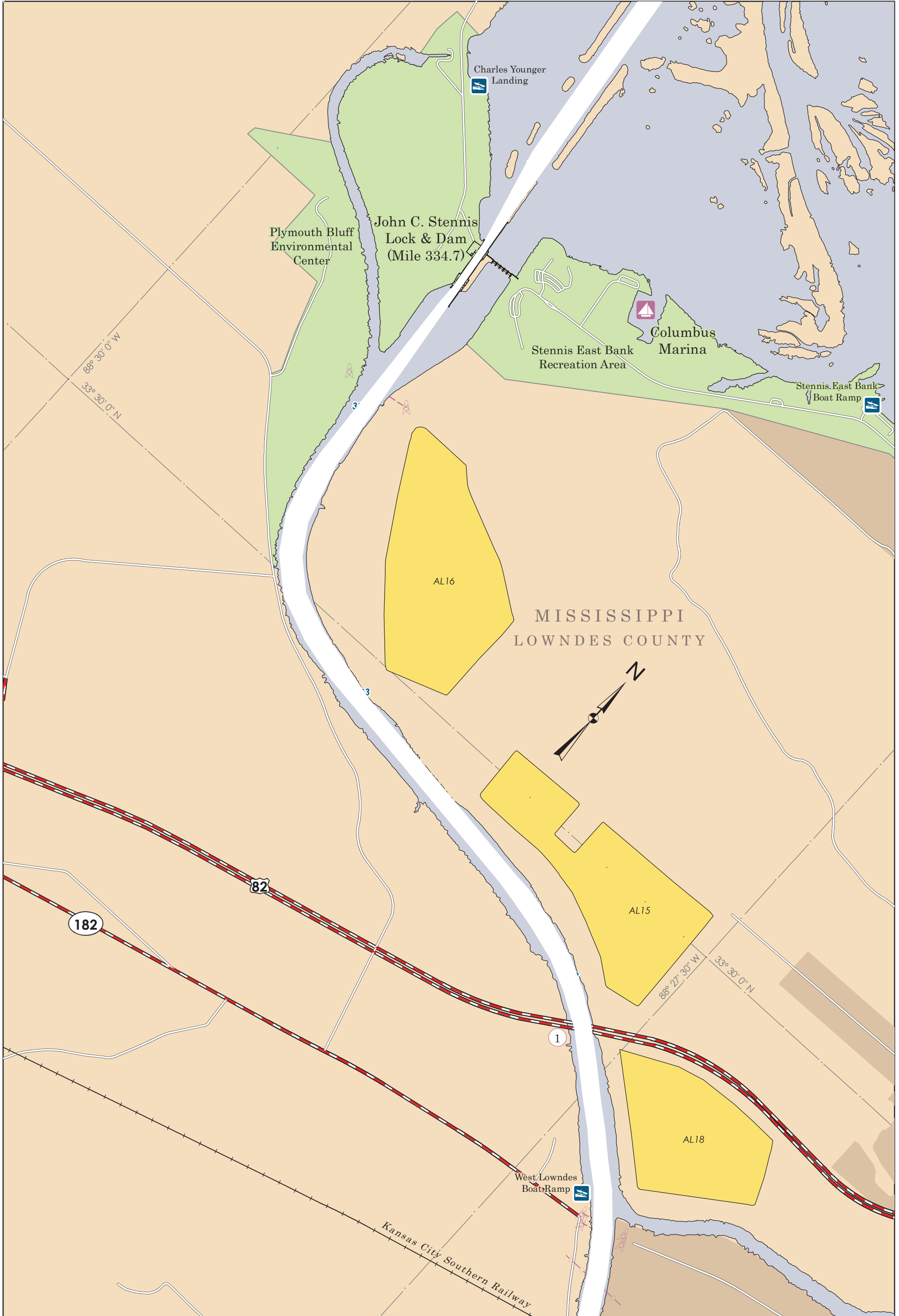


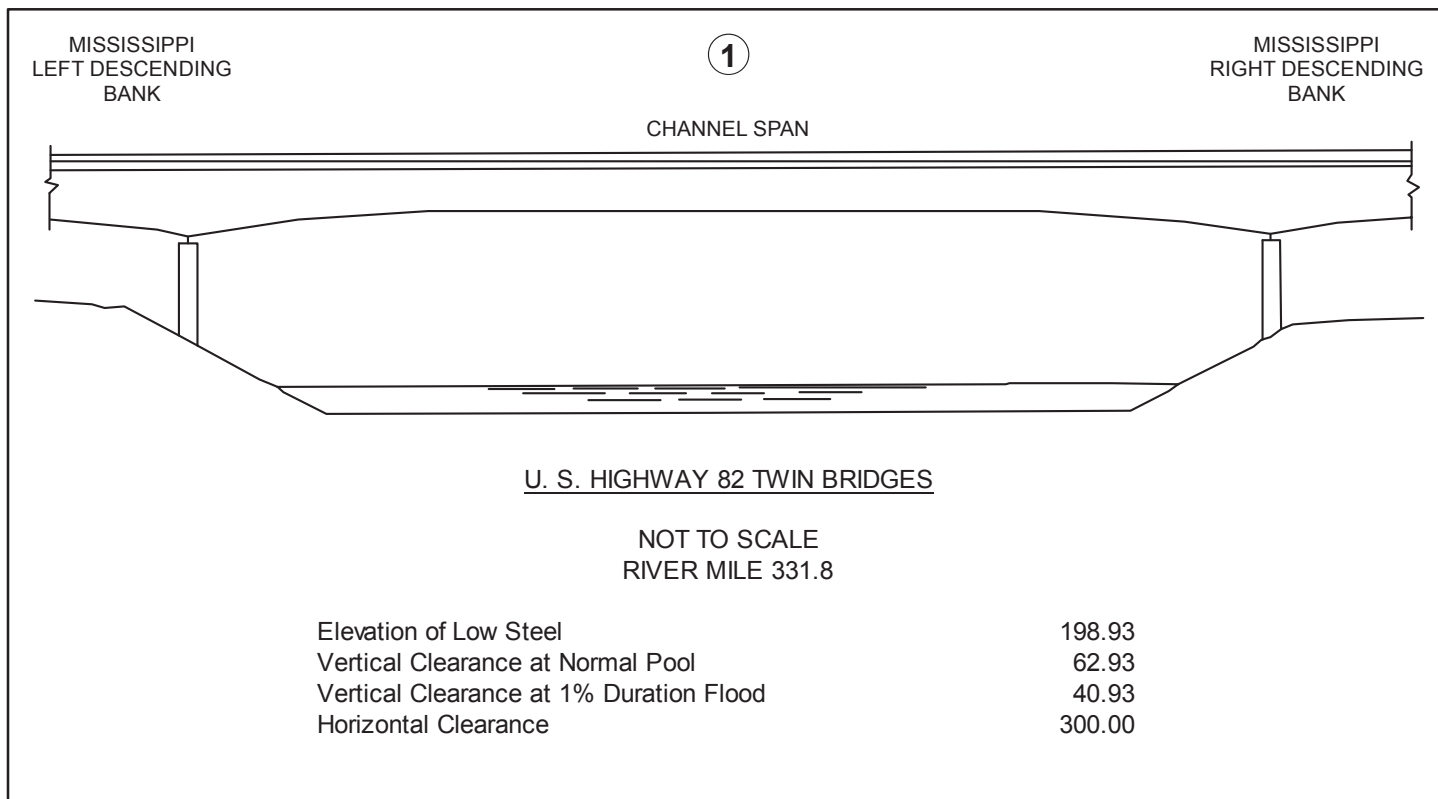


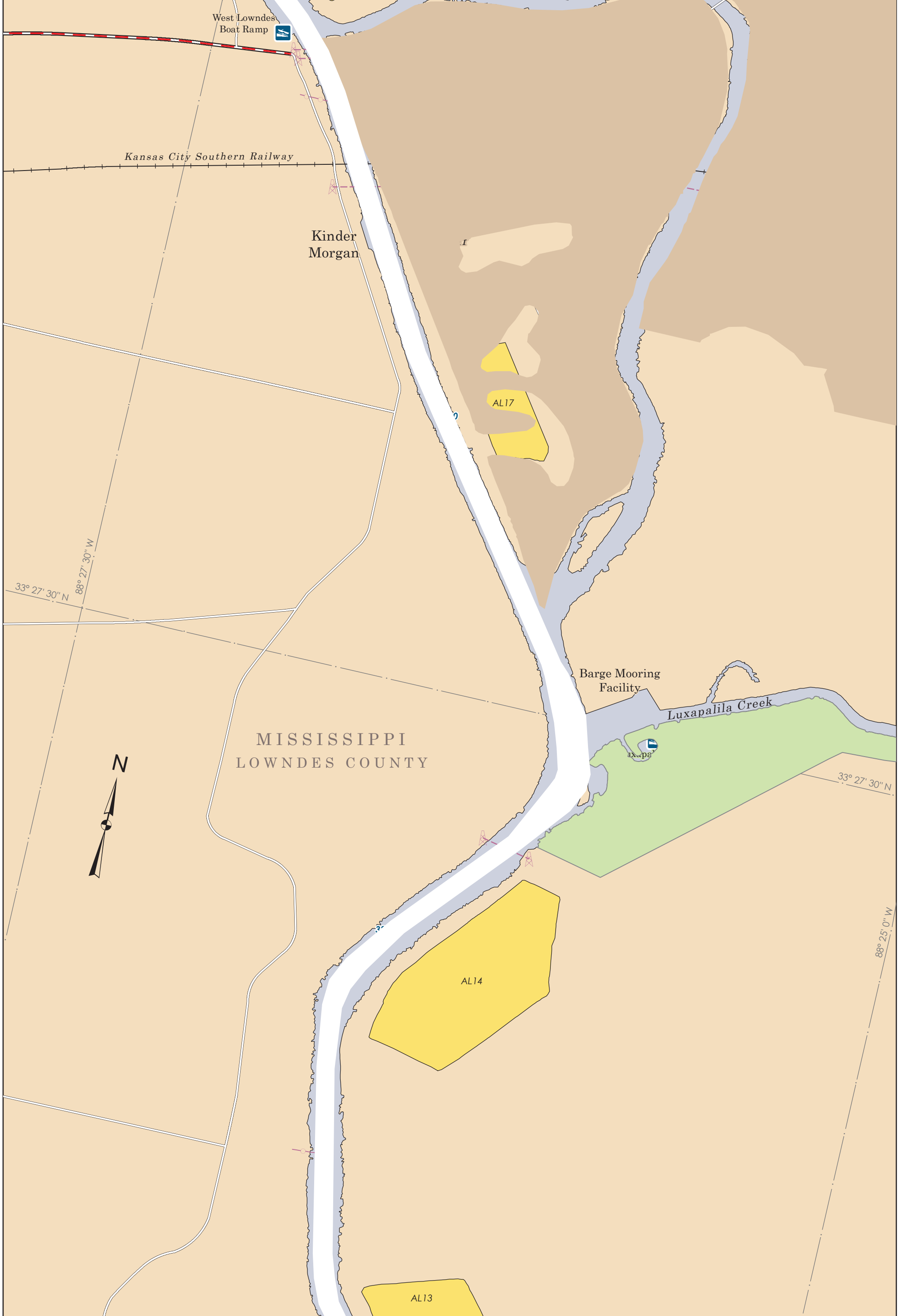


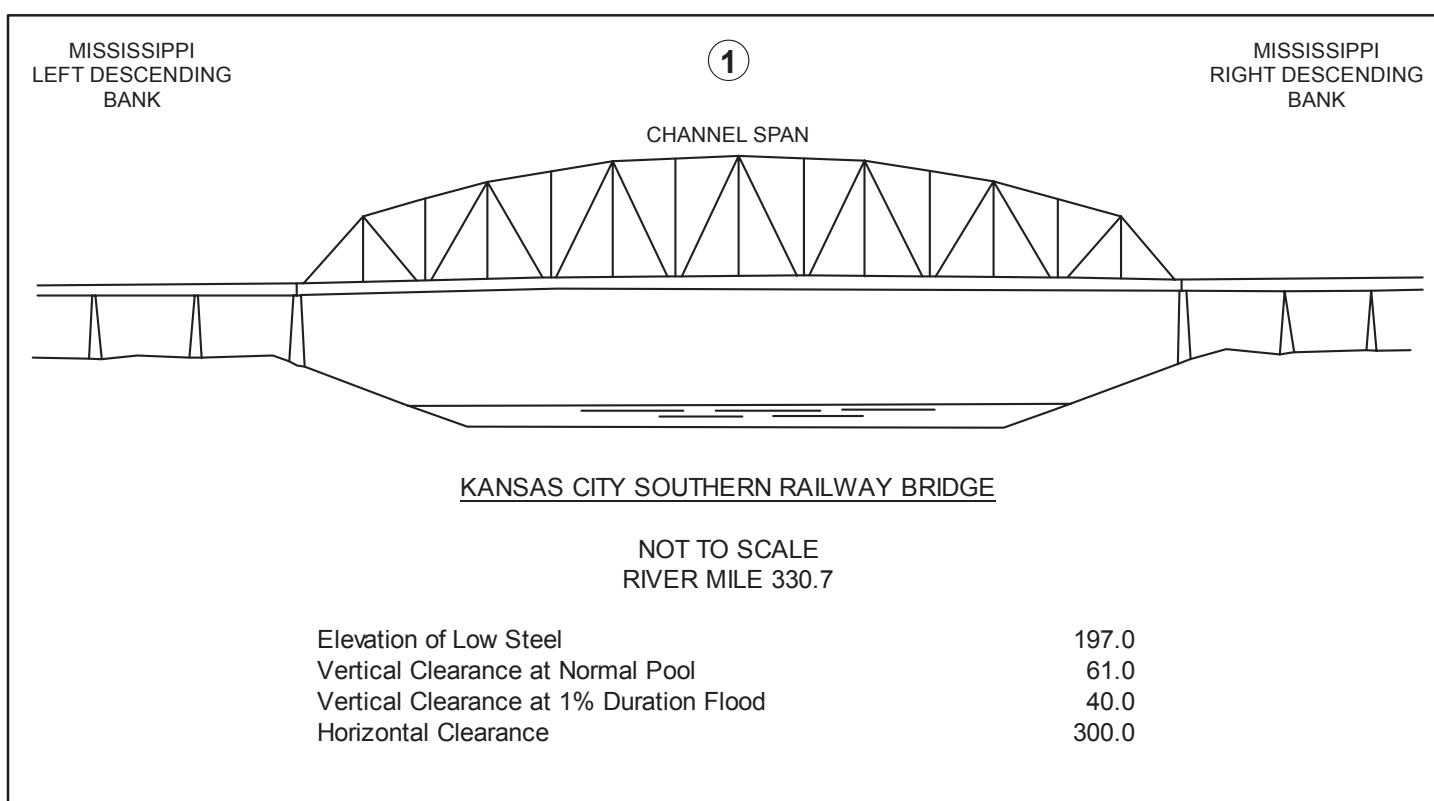


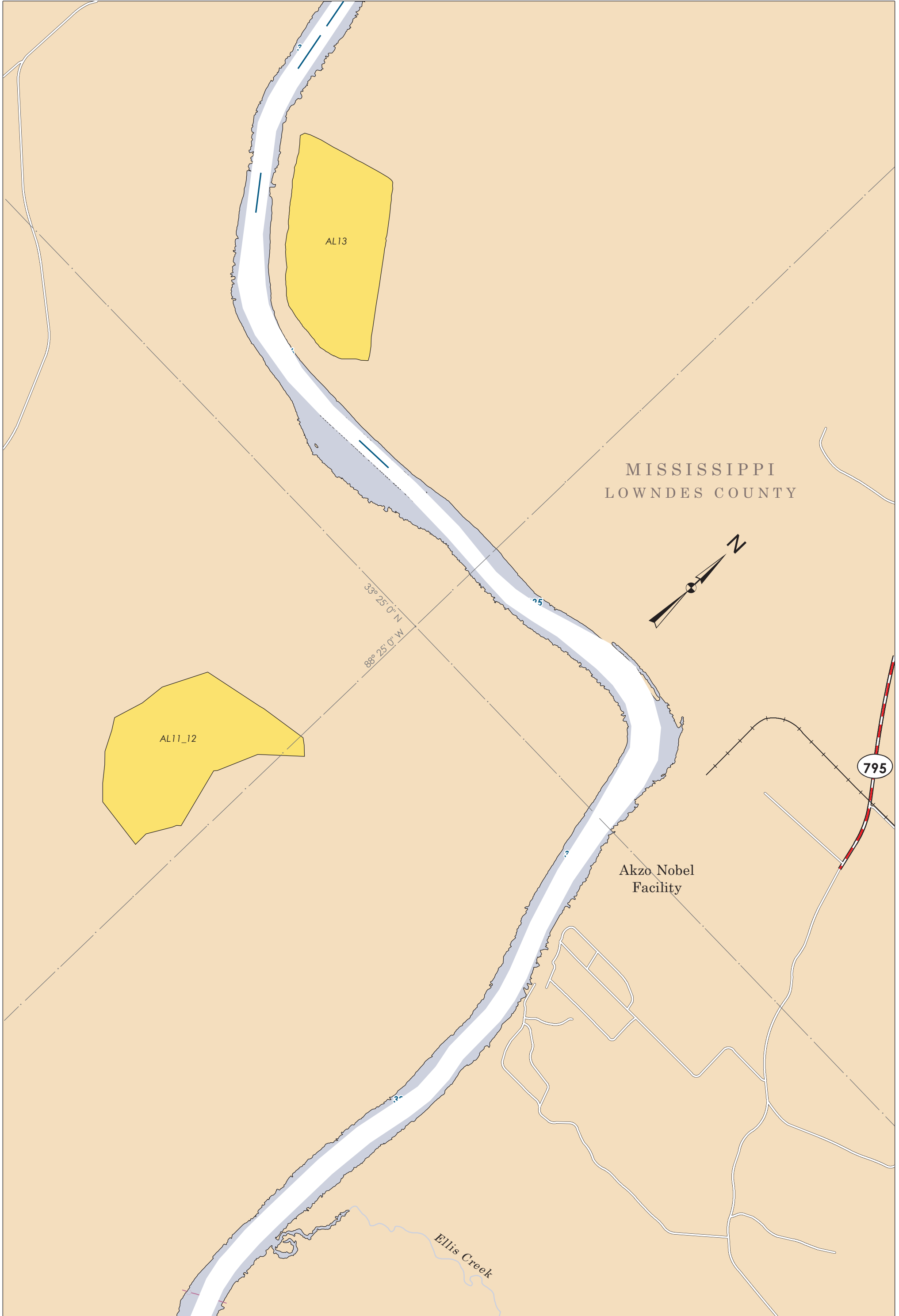


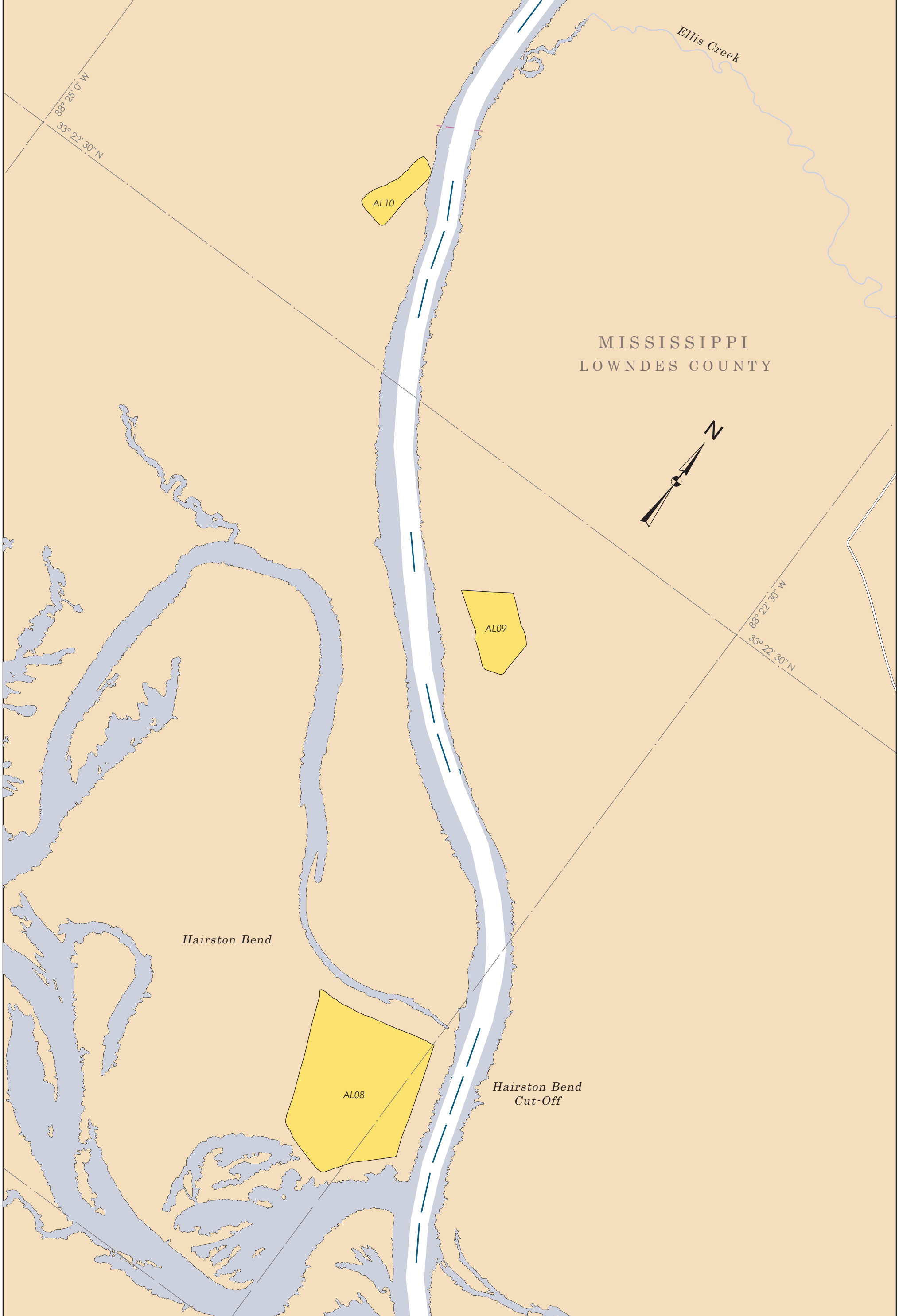




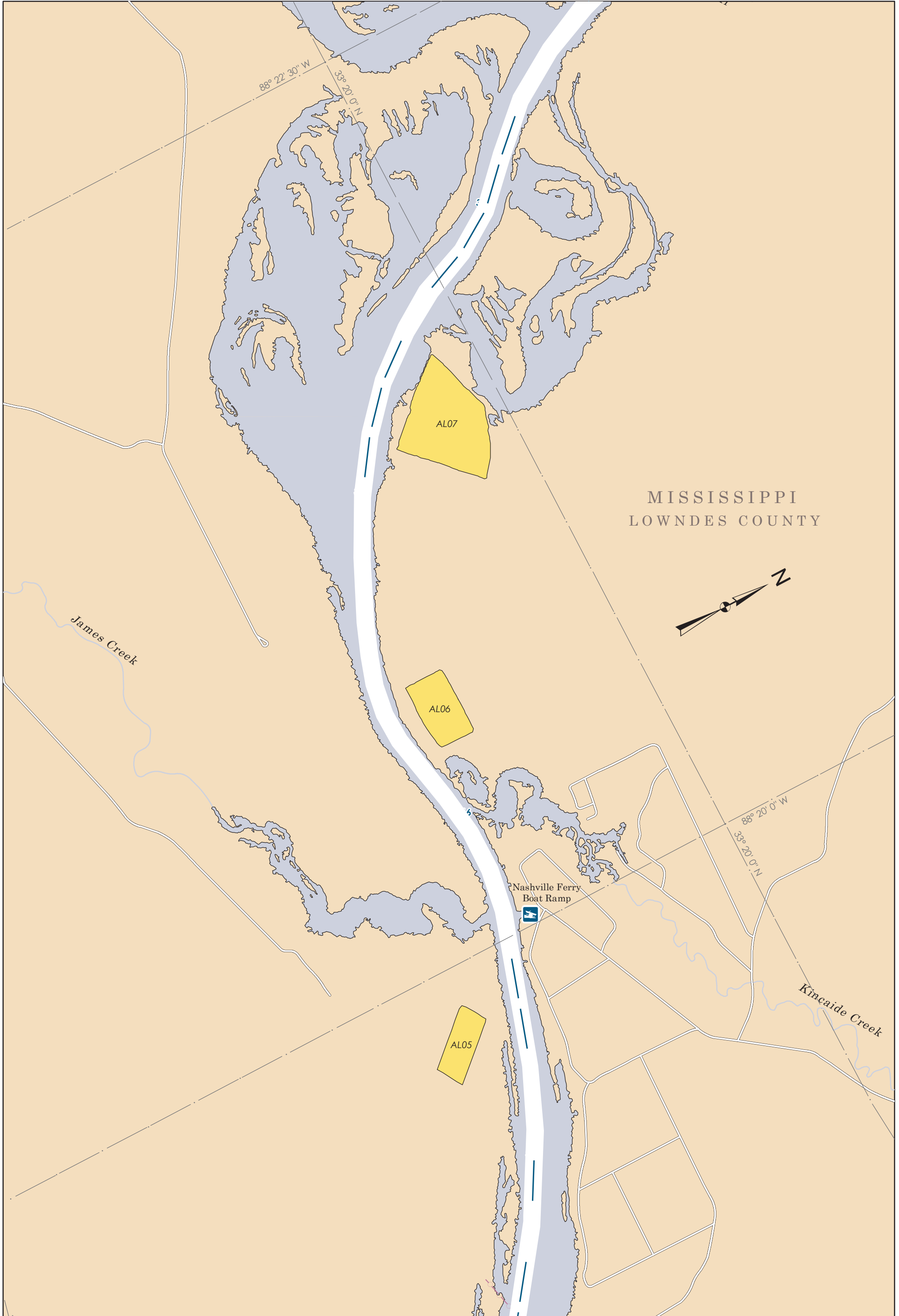


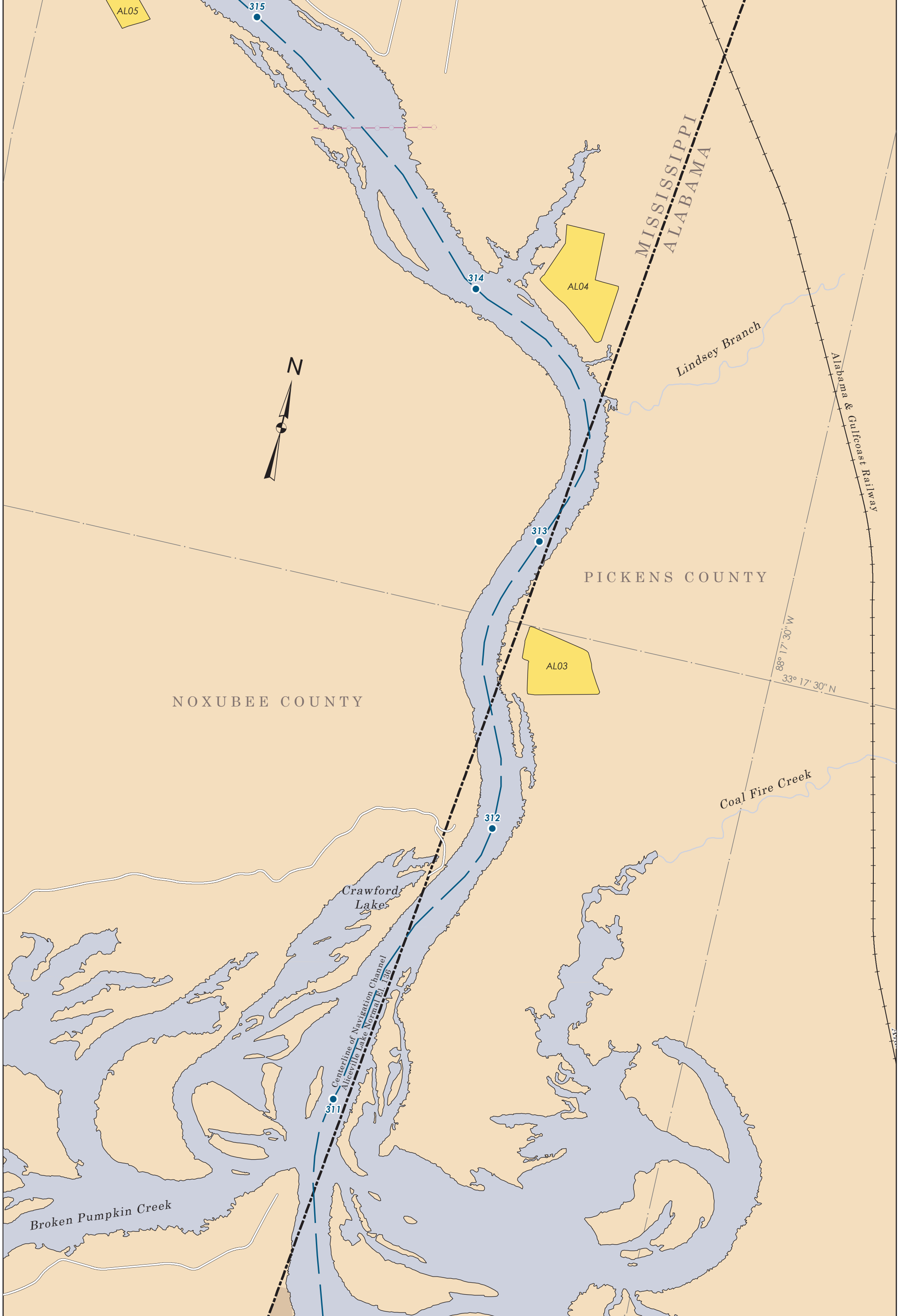




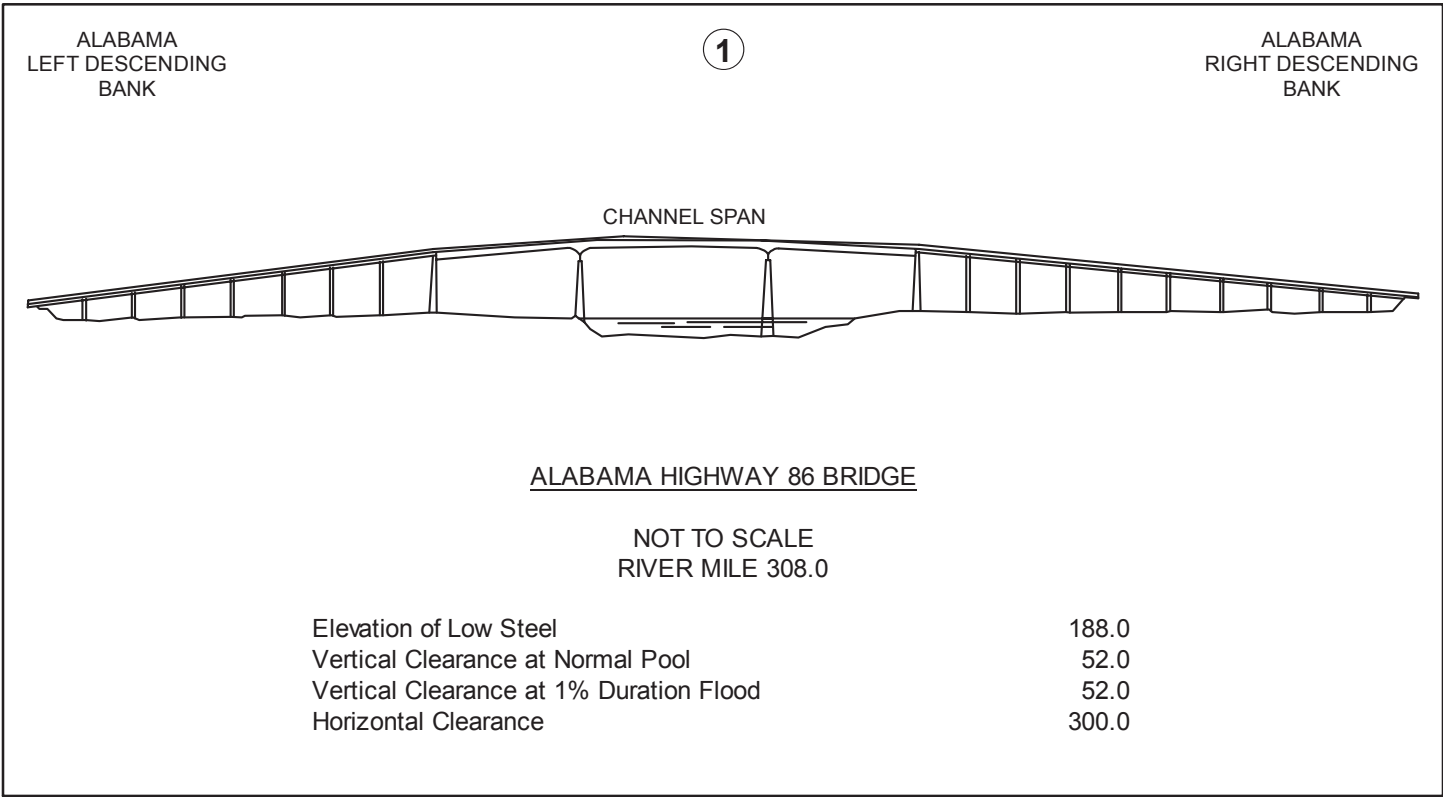


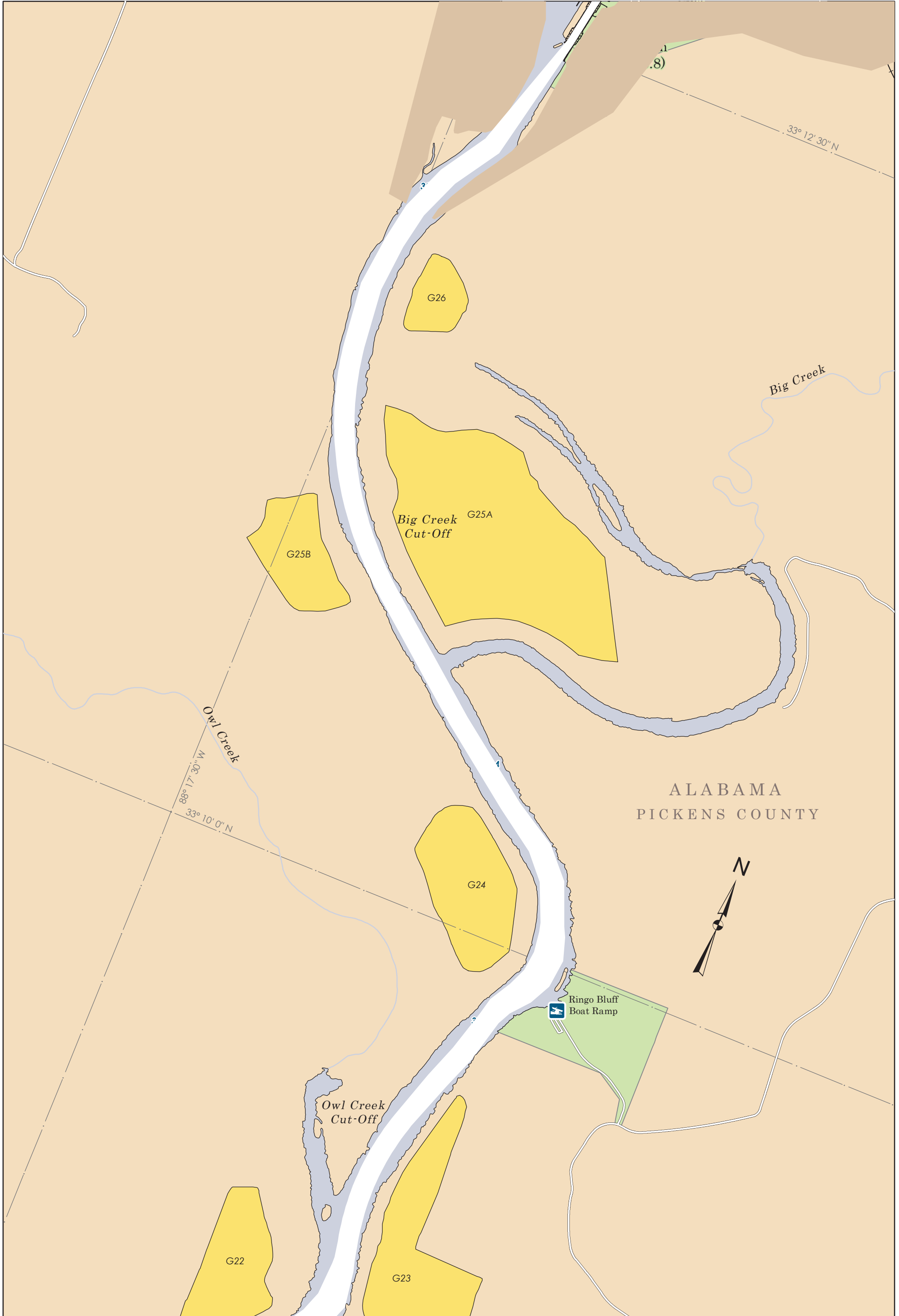


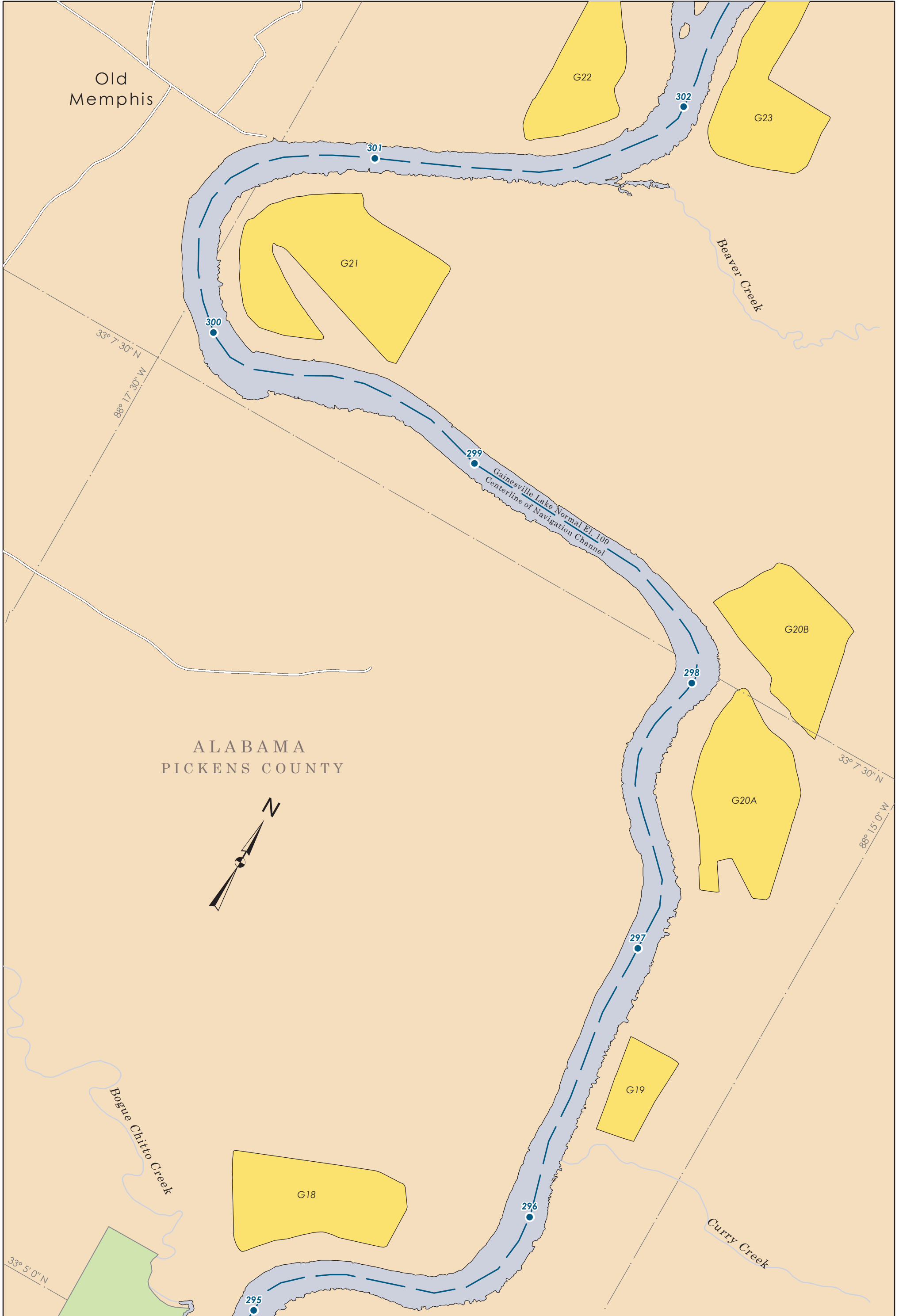




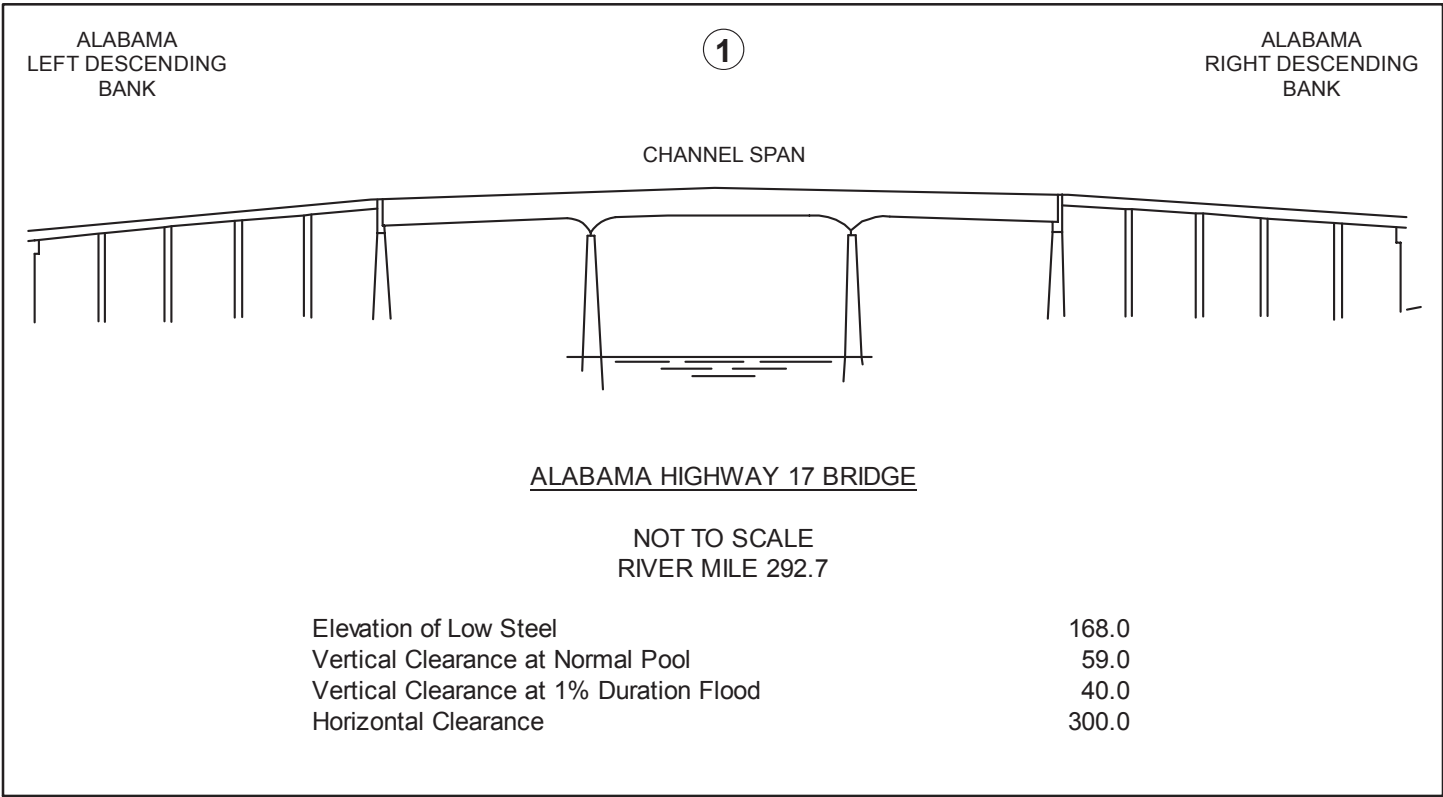




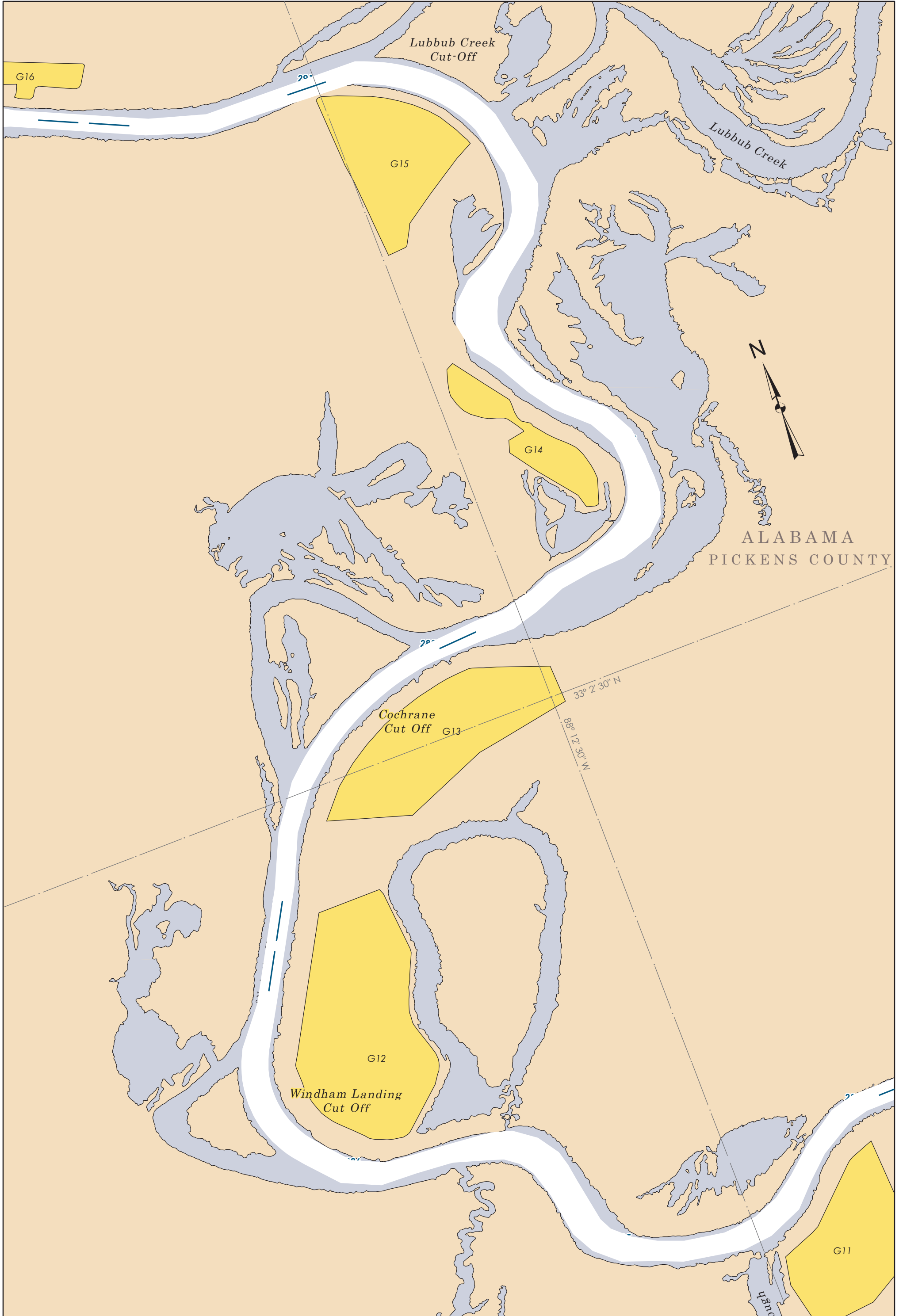


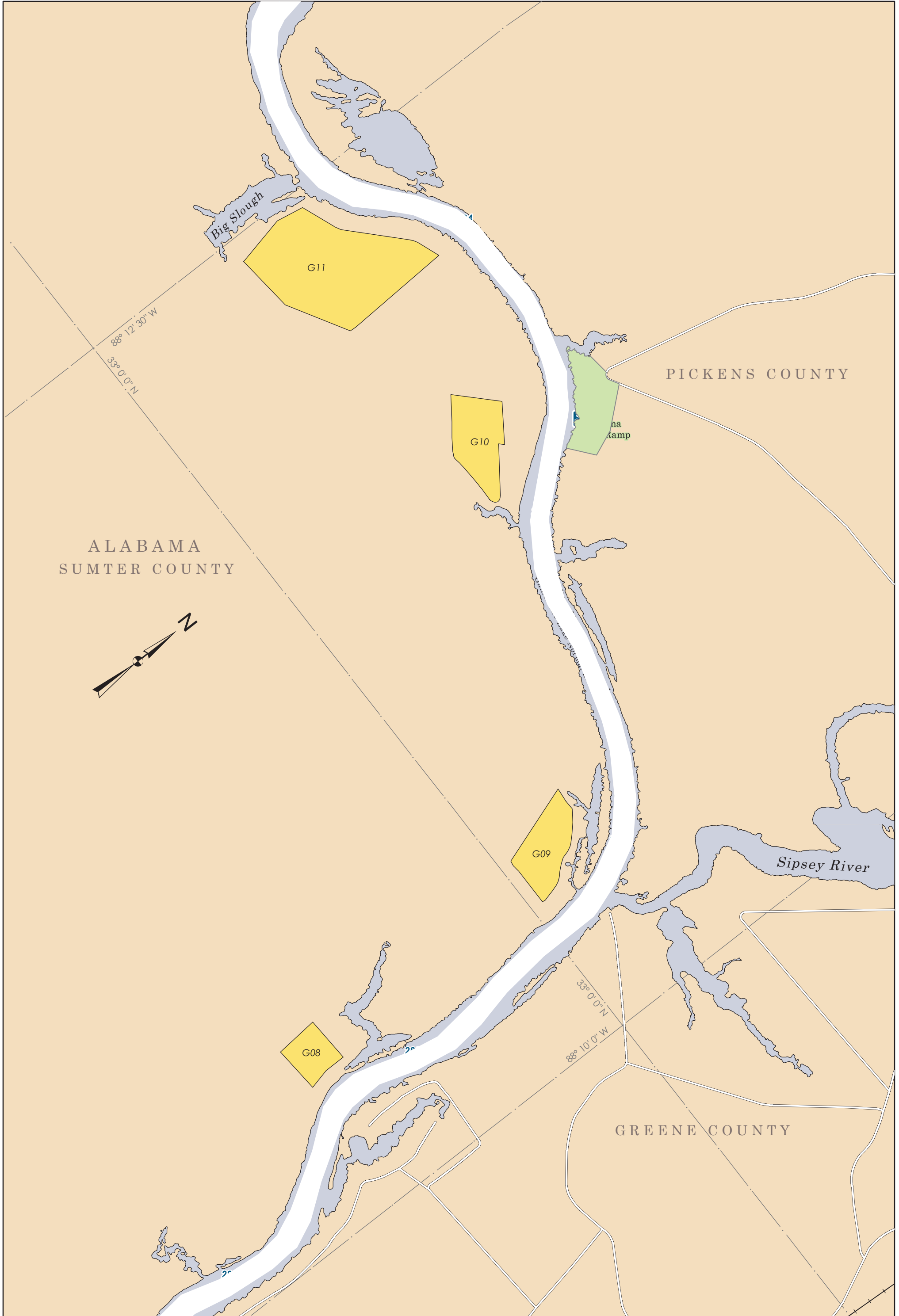


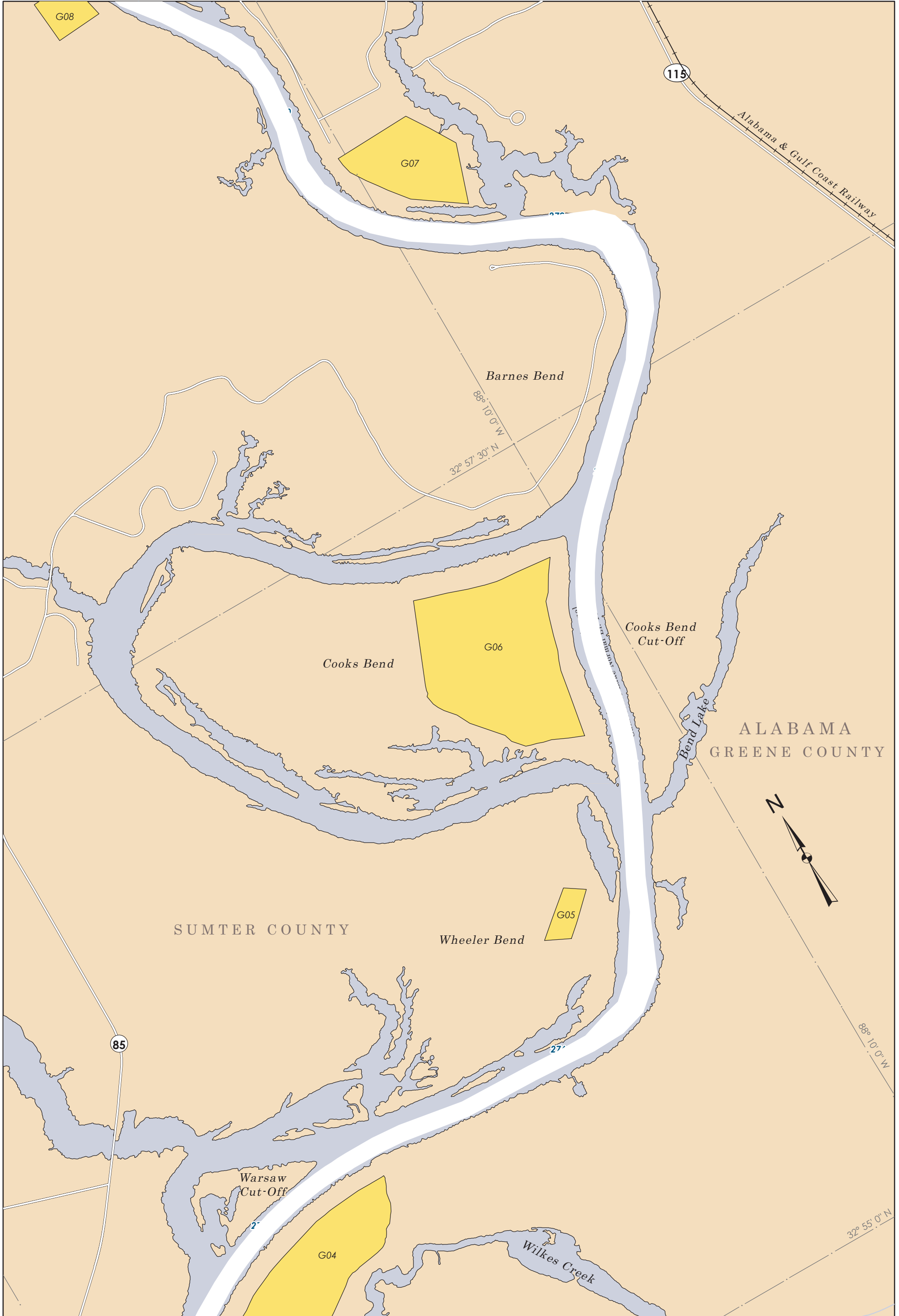














32° 55' 0" N  
88° 12' 30" W

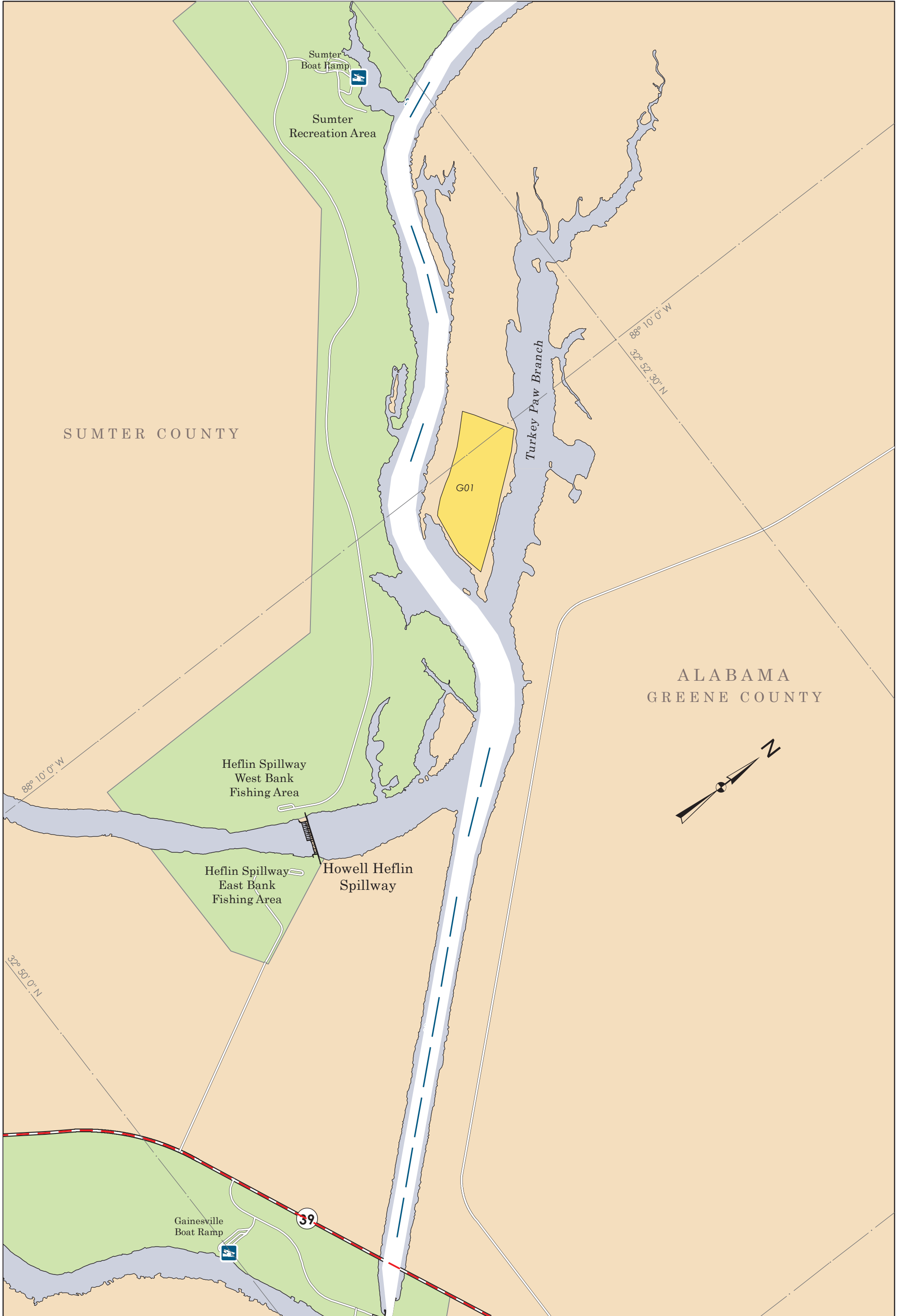
85

SUMTER COUNTY

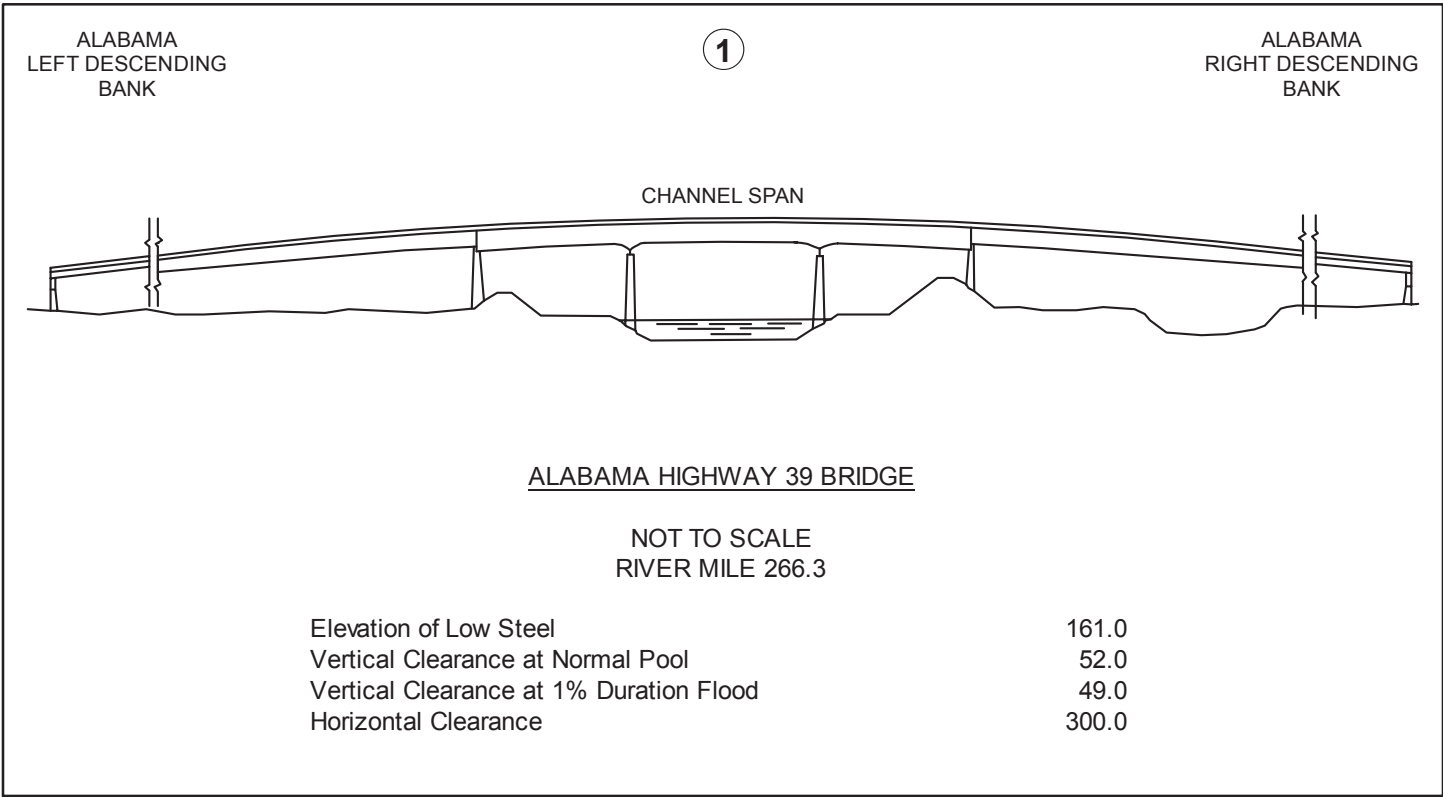
ALABAMA  
GREENE COUNTY

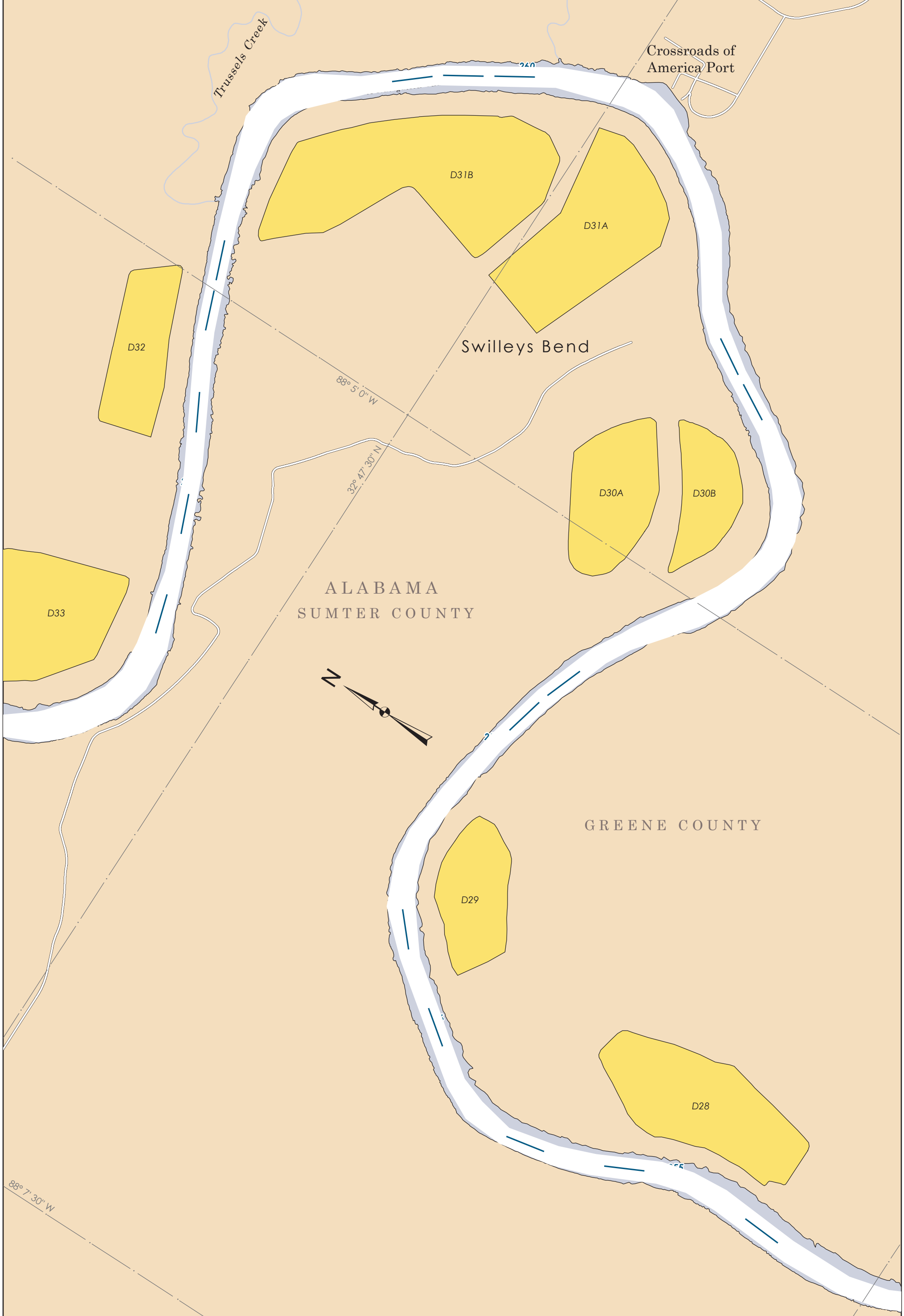


32° 52' 30" N

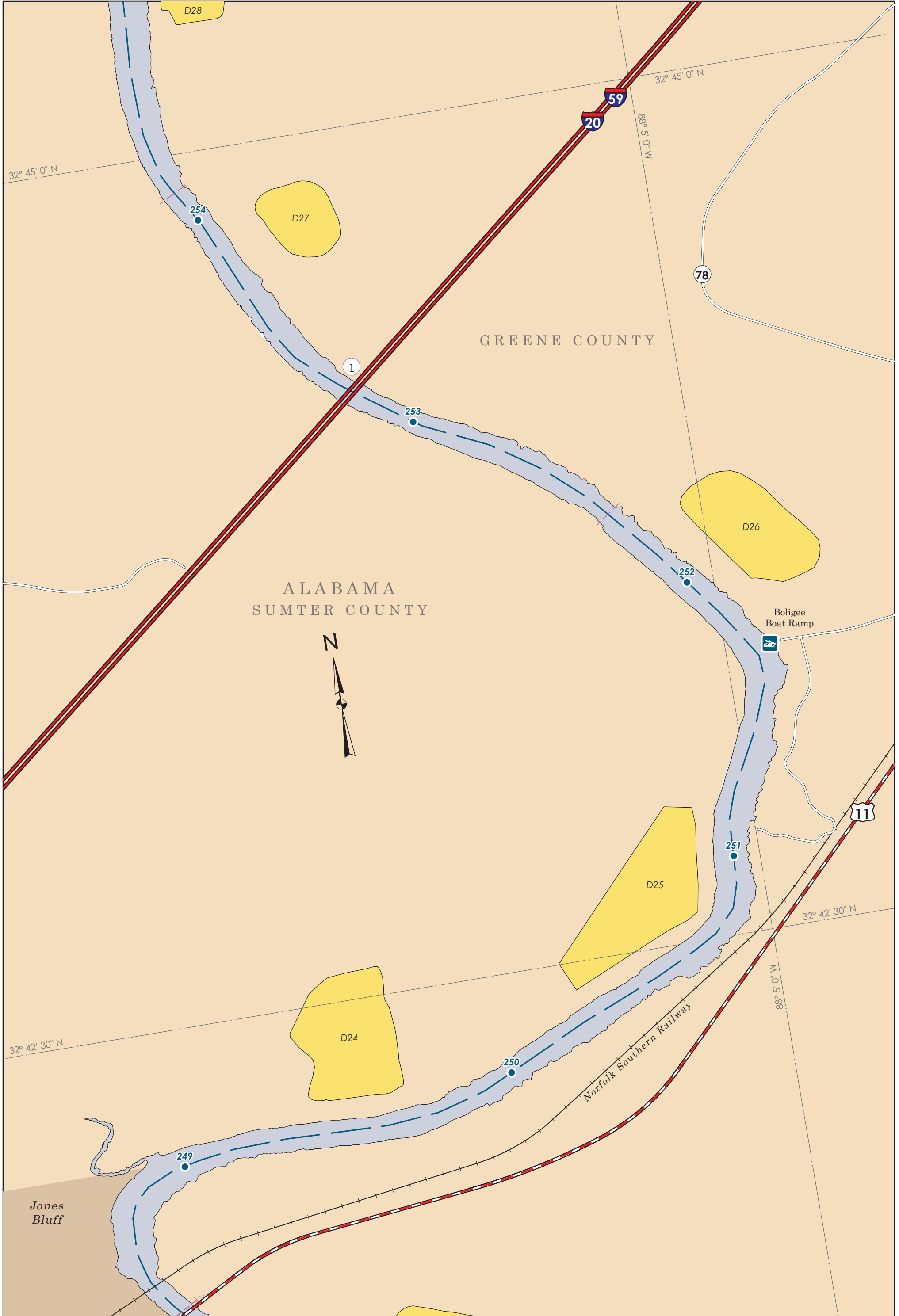


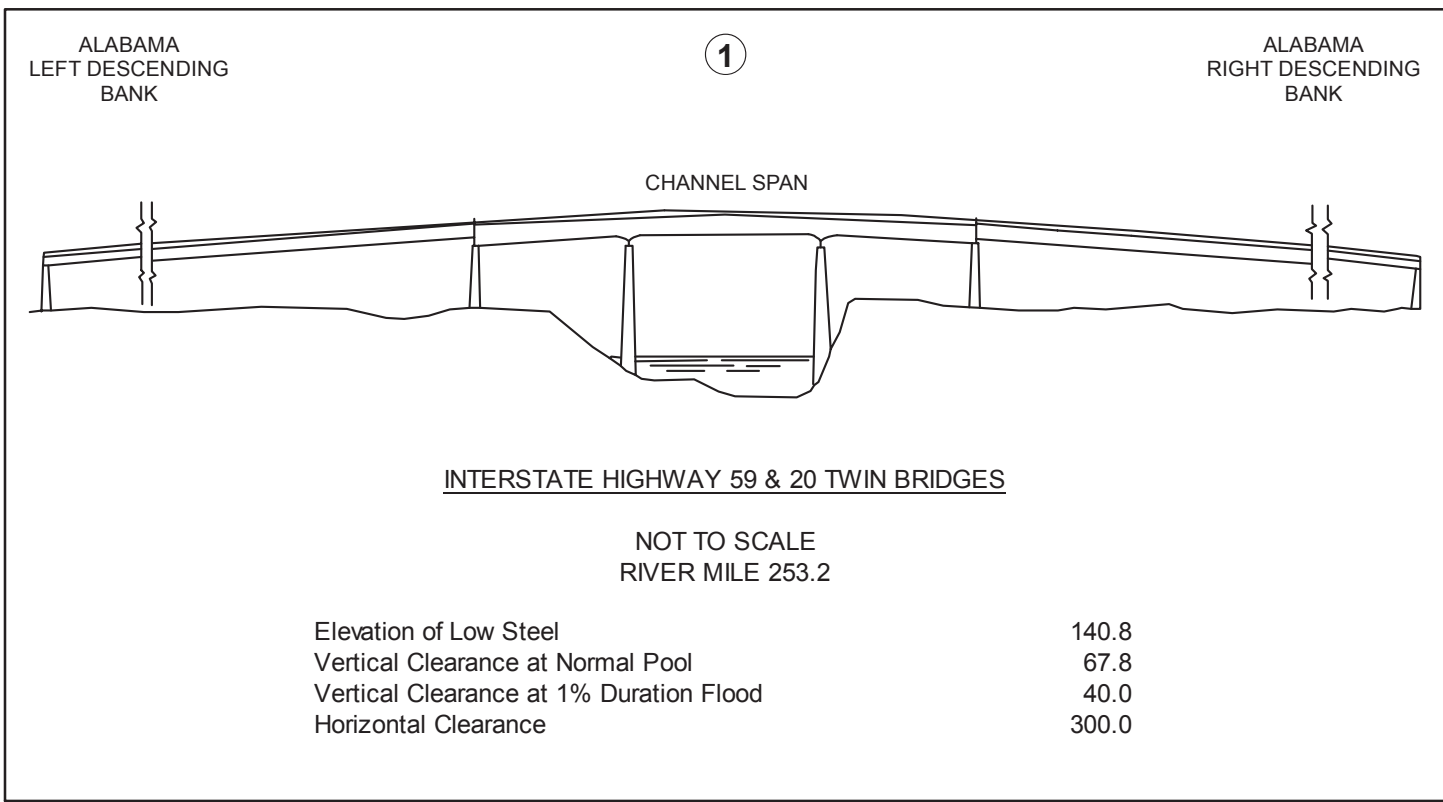


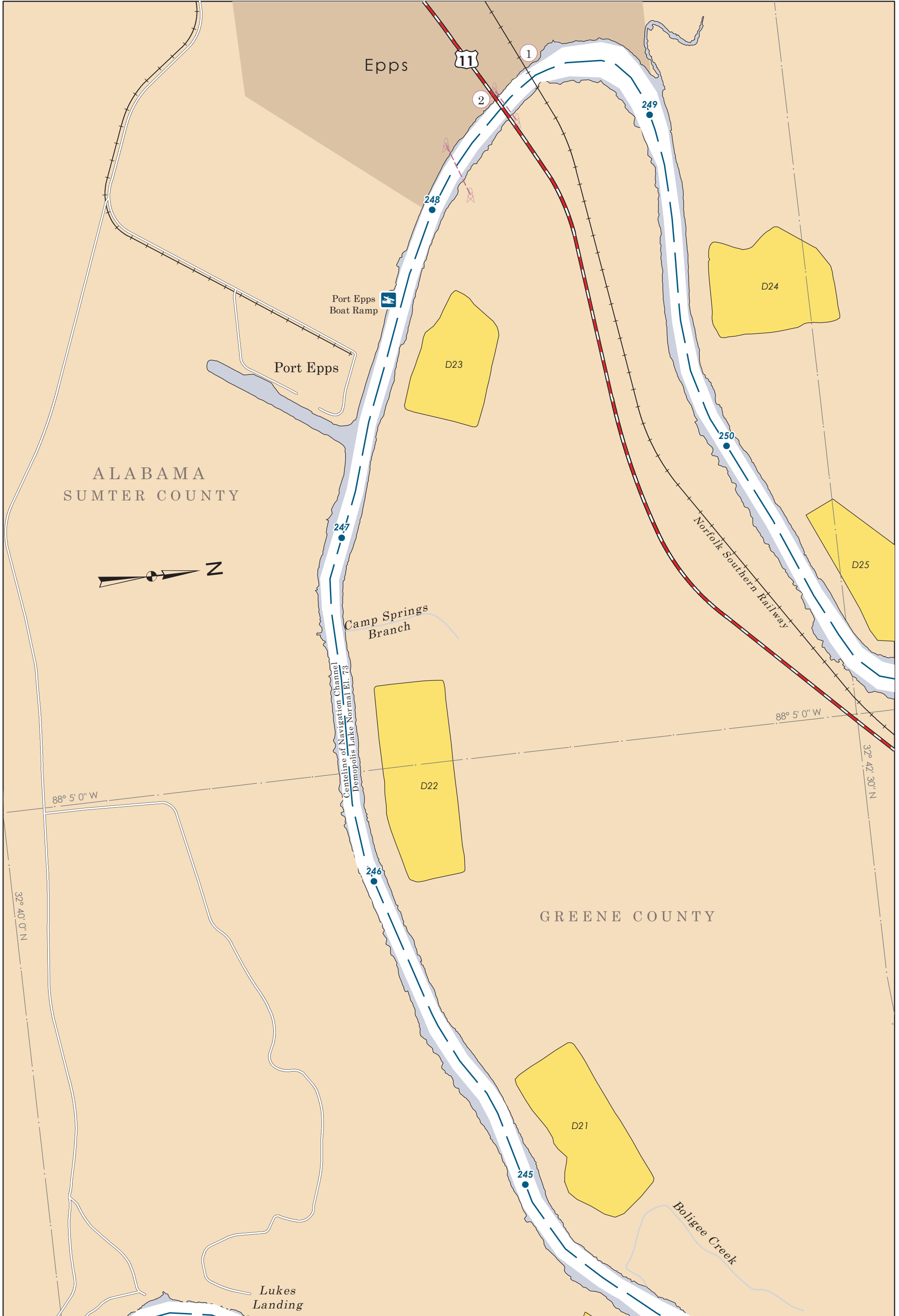


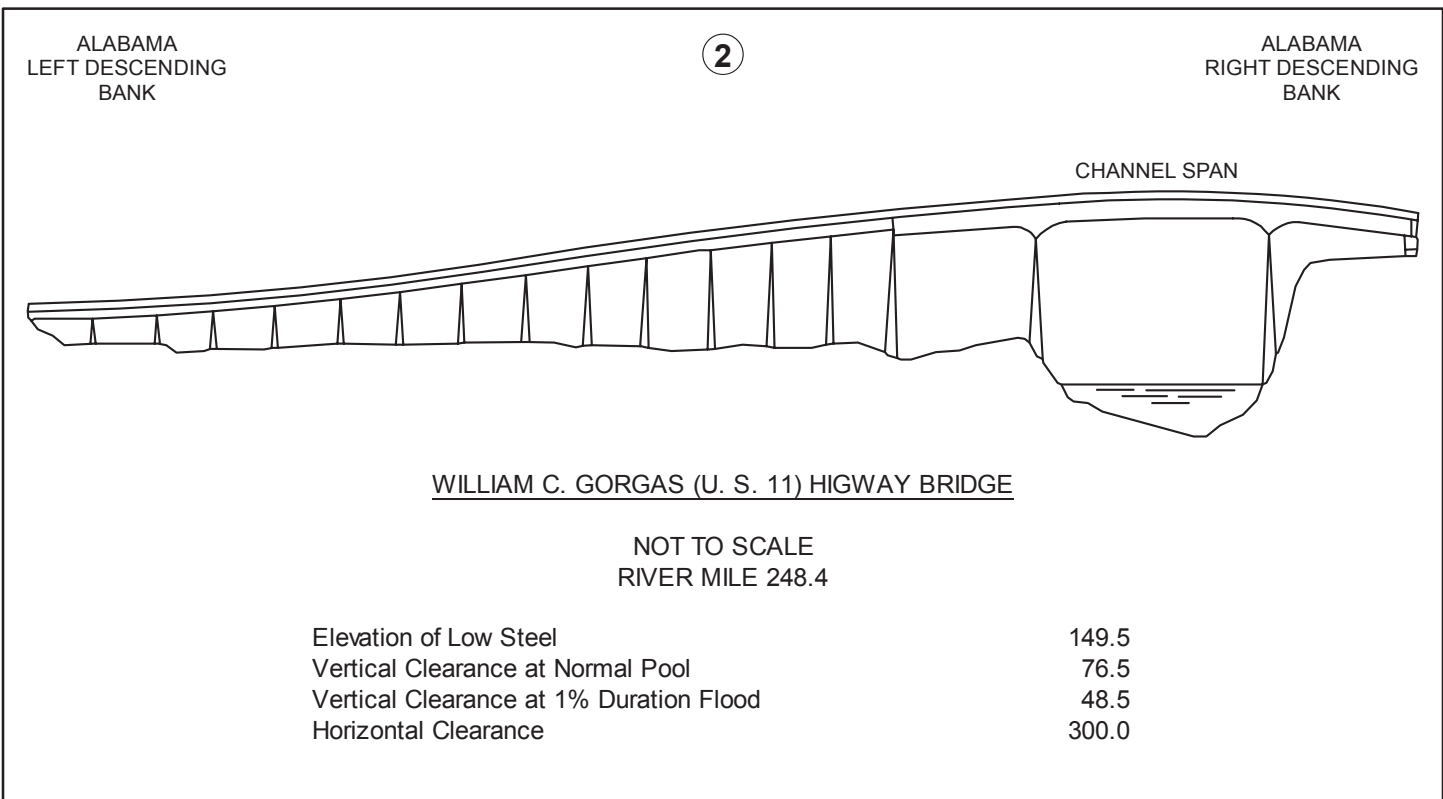
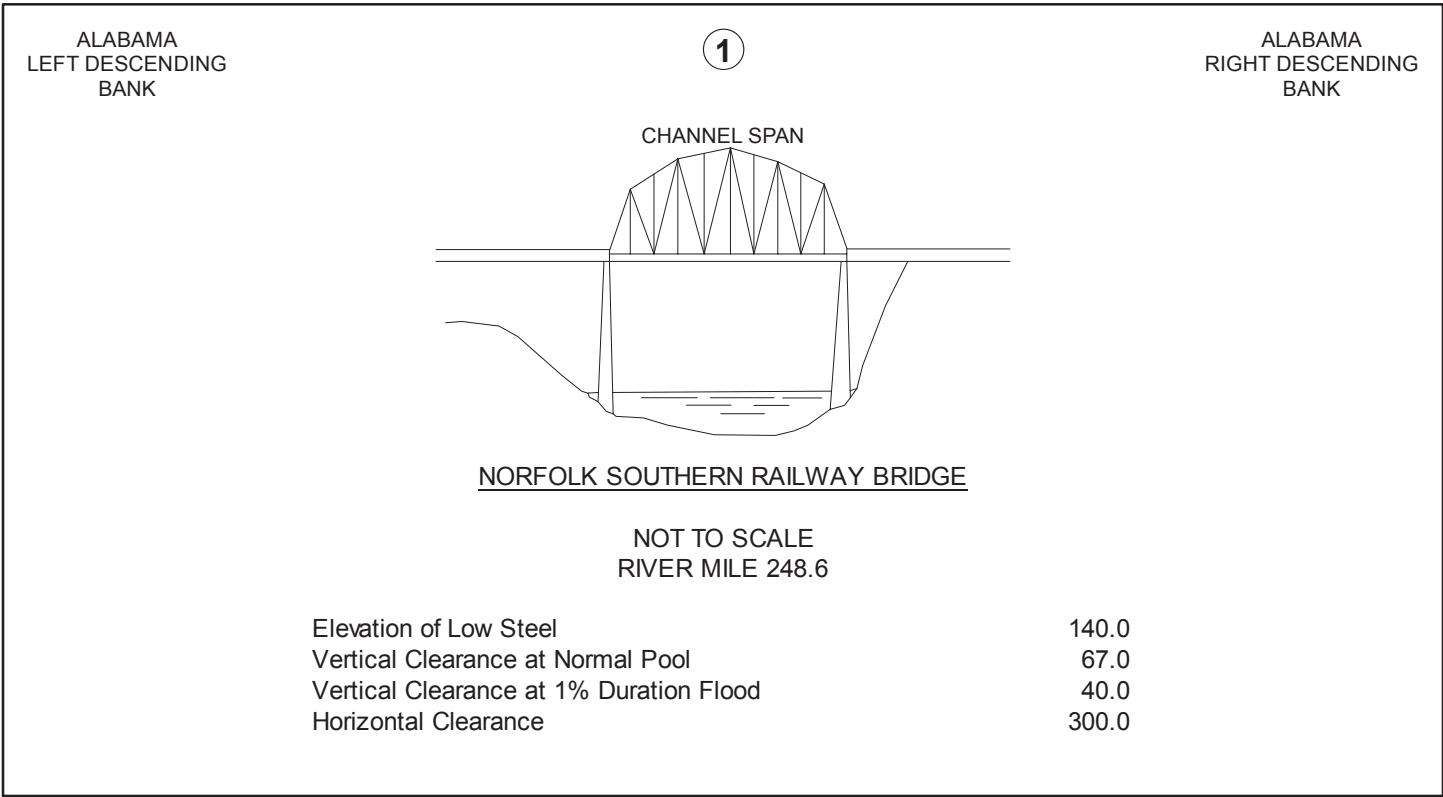


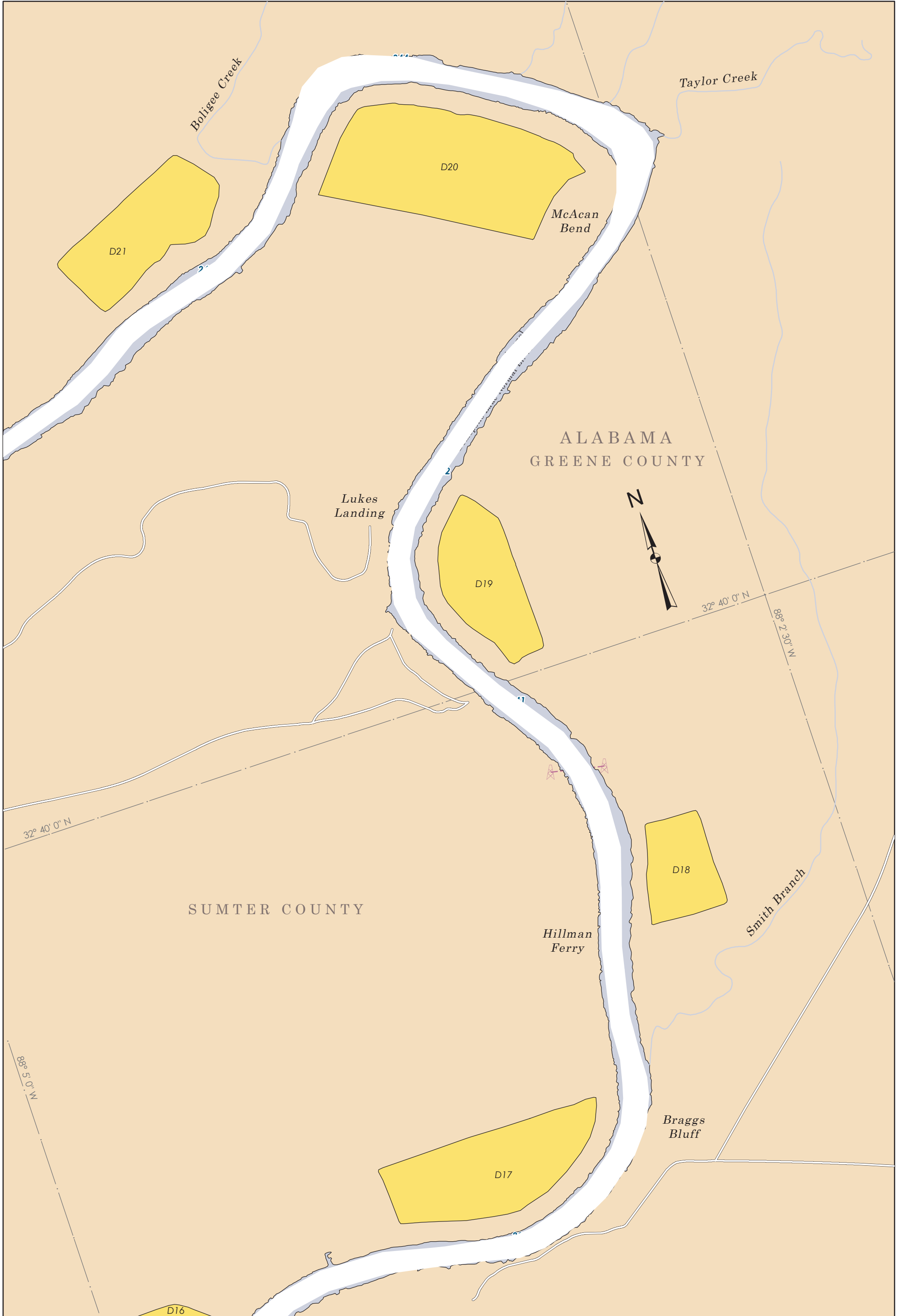


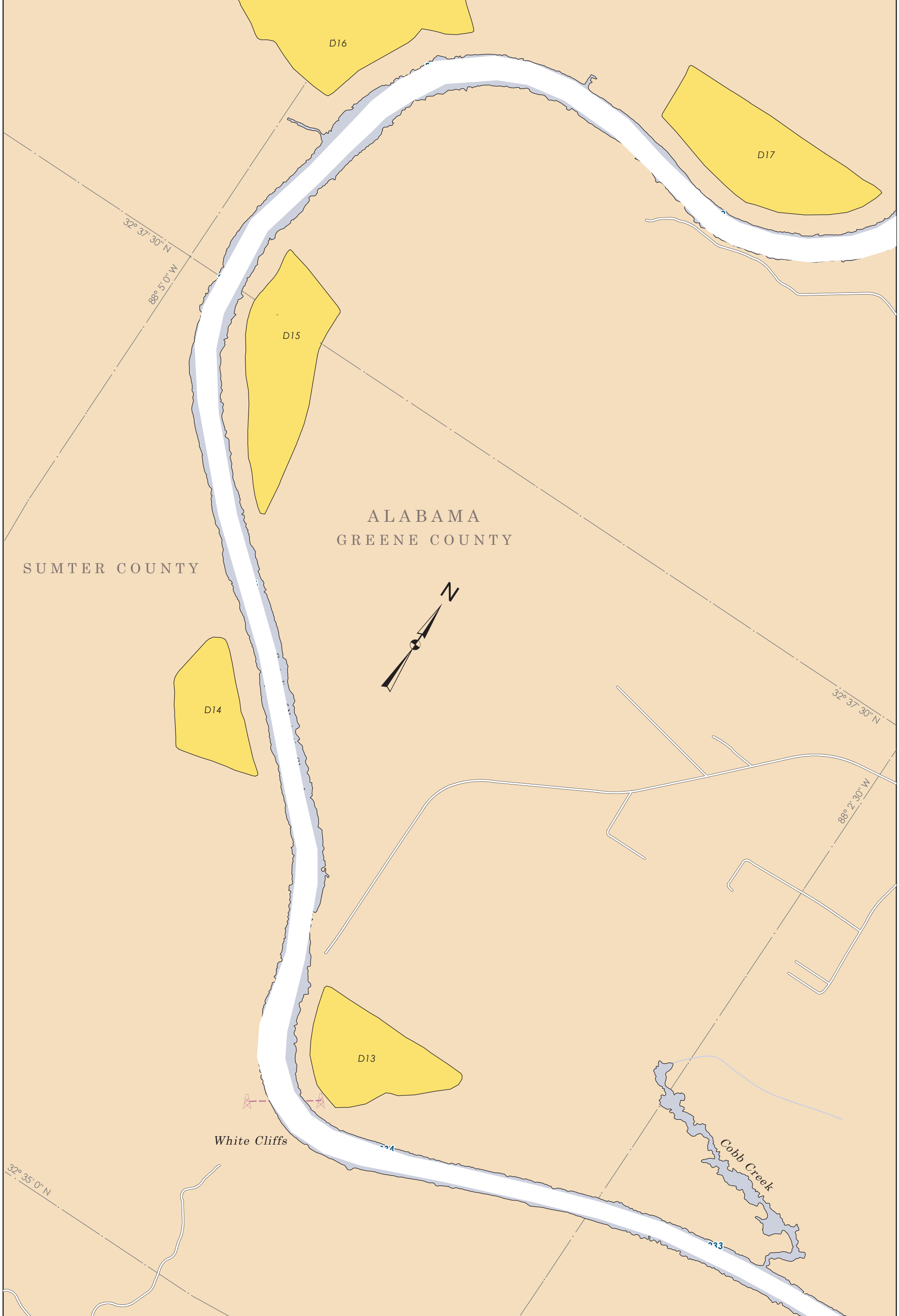


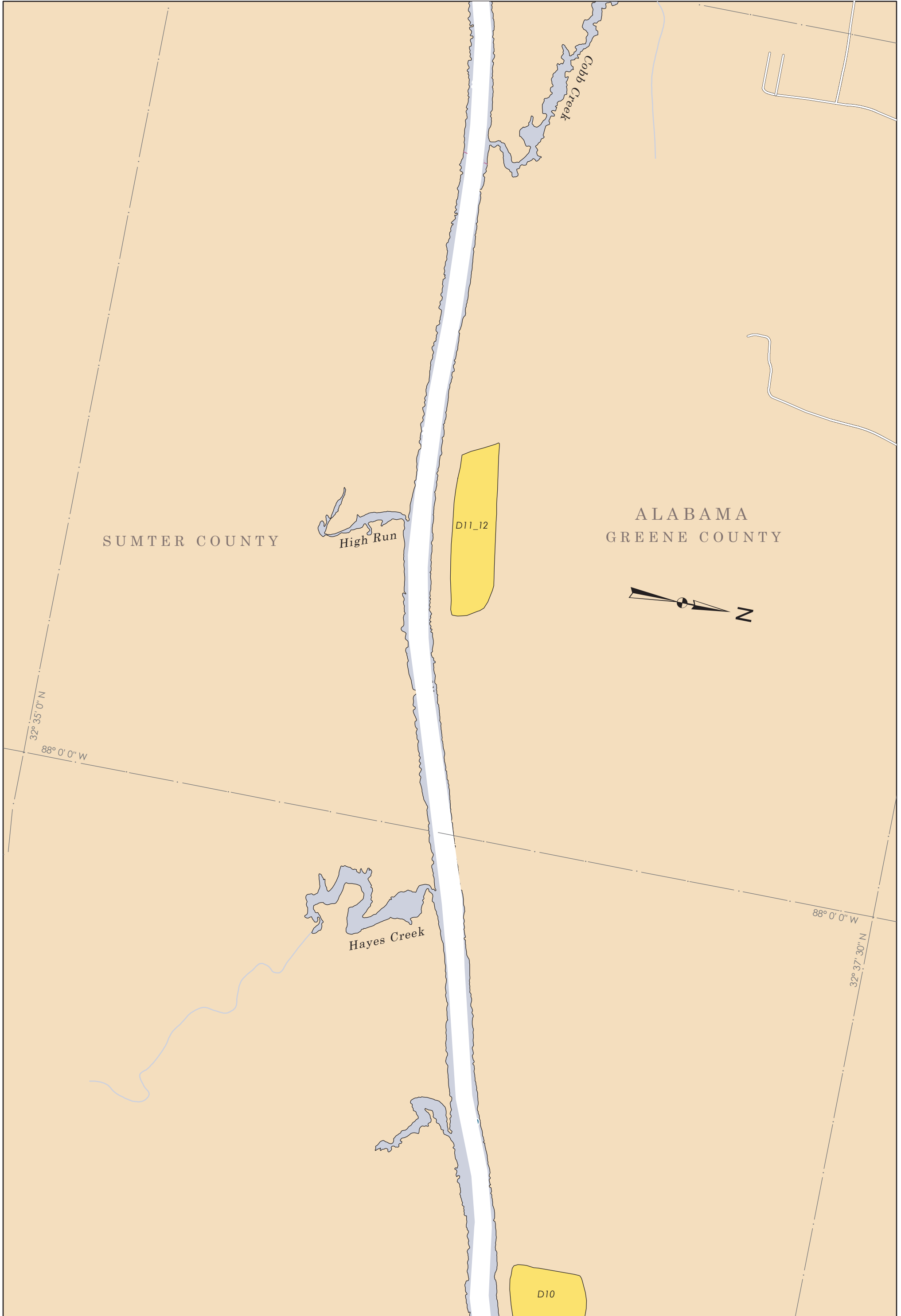


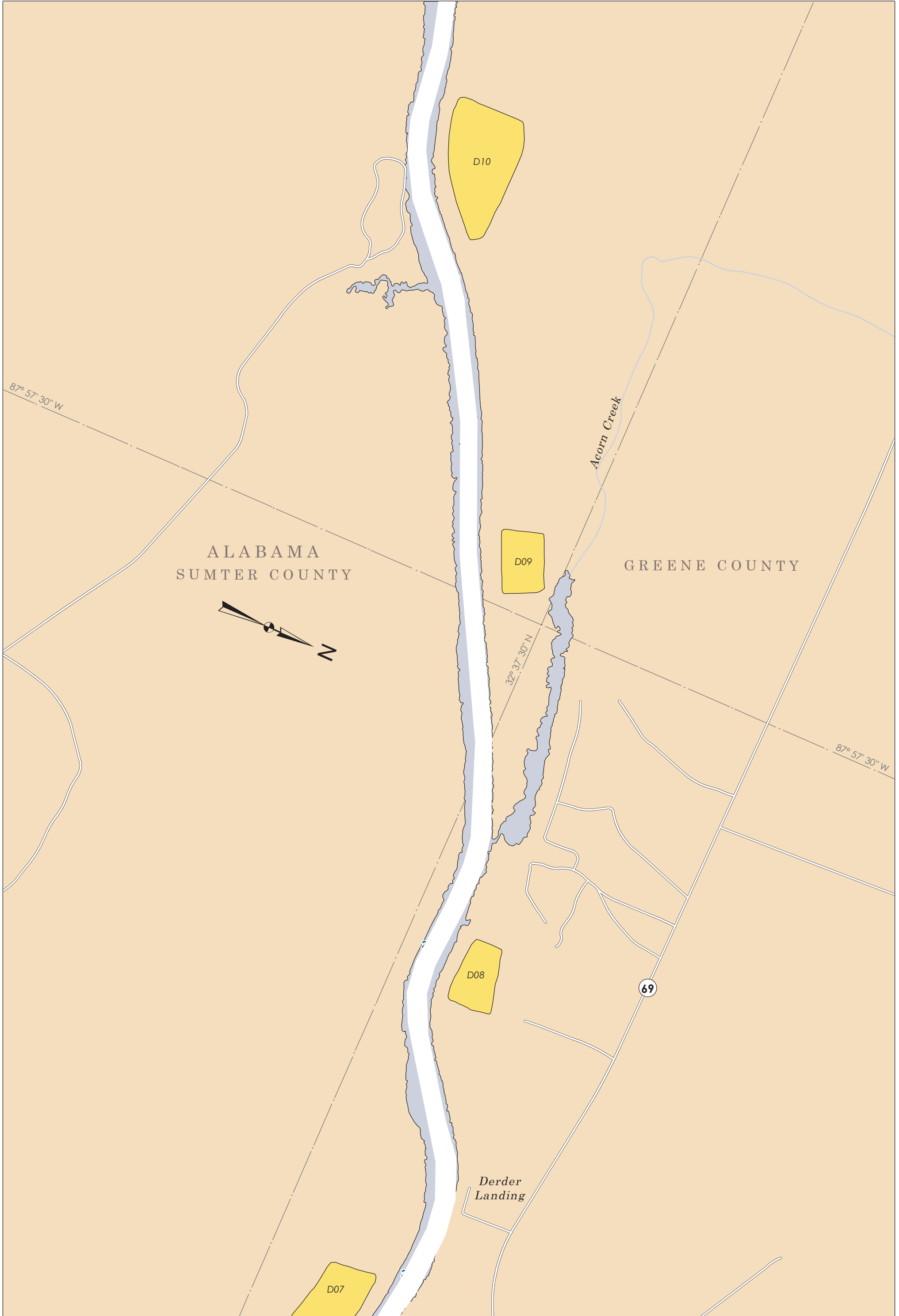




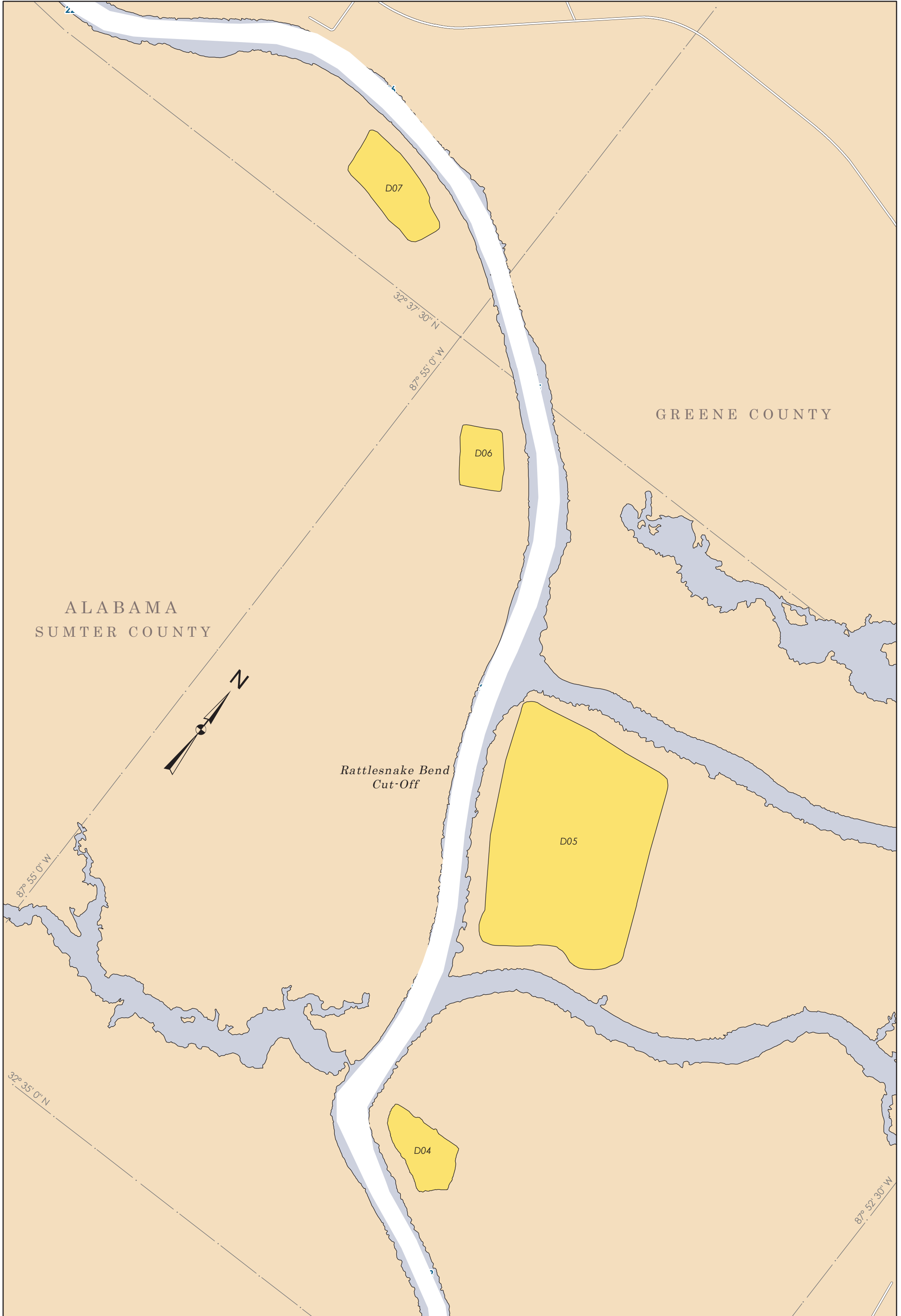


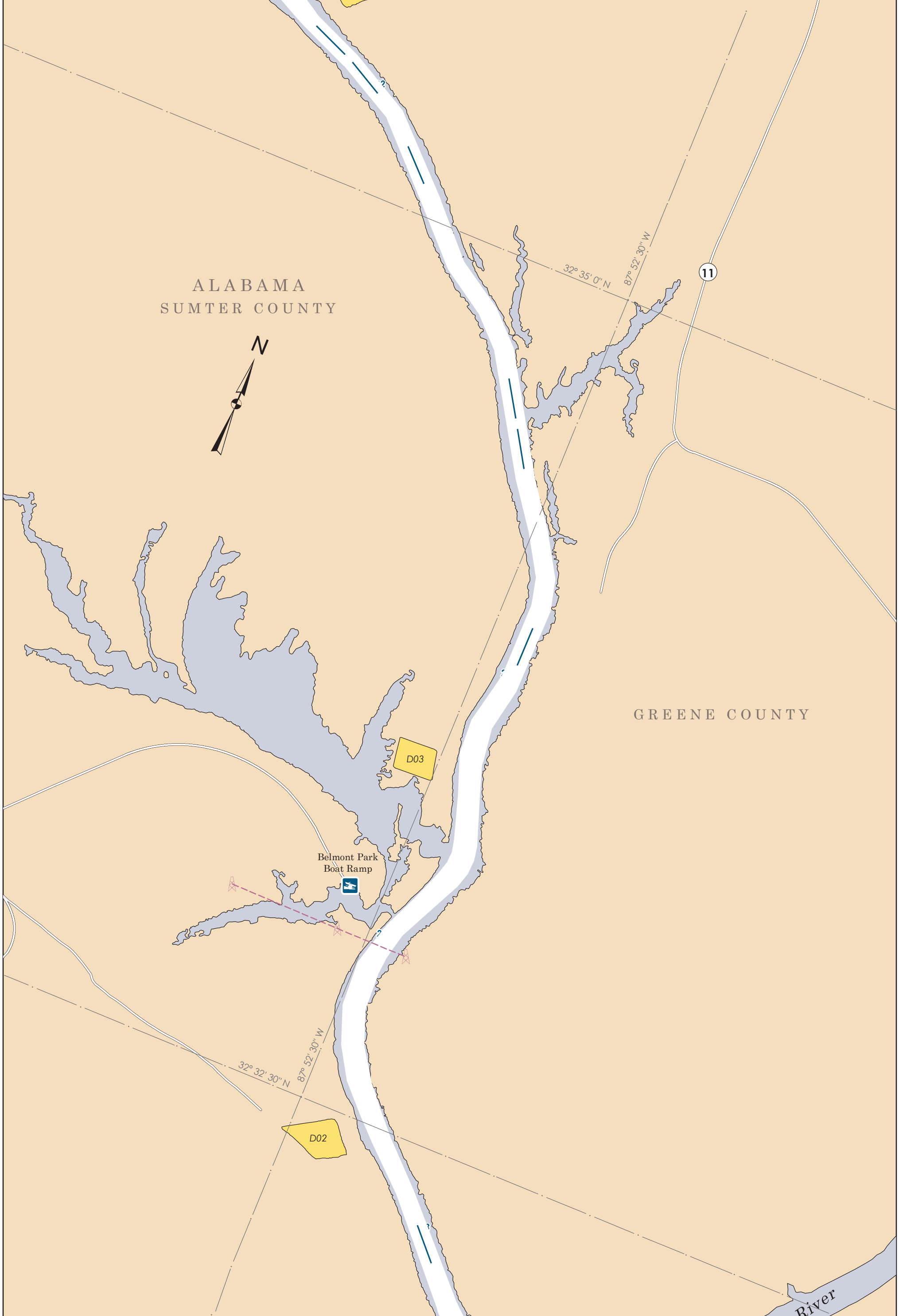














**LOCK TABLE**

	LOCK	NAVIGATION MILE	CHAMBER SIZE (FT)	NORMAL POOL		GATE SILL ELEVATION		PHONE NUMBER	CHART NUMBER
				UPPER	LOWER	UPPER	LOWER		
1	JAMIE L. WHITTEN LOCK	411.9	110 X 600	414.0	330.0	390.0	315.0	(662) 454-7977	10
2	G. V. "SONNY" MONTGOMERY LOCK	406.7	110 X 600	330.0	300.0	312.0	282.0	(662) 585-3915	11
3	JOHN RANKIN LOCK	398.4	110 X 600	300.0	270.0	282.0	252.0	(662) 585-3080	13 & 14
4	FULTON LOCK	391.0	110 X 600	270.0	245.0	252.0	227.0	(662) 862-7431	15
5	GLOVER WILKINS LOCK	376.3	110 X 600	245.0	220.0	227.0	202.0	(662) 651-4966	19
6	AMORY LOCK	371.1	110 X 600	220.0	190.0	205.0	175.0	(662) 256-4051	21
7	ABERDEEN LOCK	357.5	110 X 600	190.0	163.0	175.0	148.0	(662) 369-7966	24
8	JOHN C. STENNIS LOCK	334.7	110 X 600	163.0	136.0	148.0	121.0	(662) 328-7075	30
9	TOM BEVILL LOCK	306.8	110 X 600	136.0	109.0	121.0	94.0	(205) 373-2942	36 & 37
10	HOWELL HEFLIN LOCK	266.1	110 X 600	109.0	73.0	94.0	58.0	(205) 652-9258	45

RIVER MILEAGE IS COMPUTED FROM BANKHEAD TUNNEL, (U.S. HIGHWAY 90), MOBILE, ALABAMA. UPPER AND LOWER STAFF GAGES AT LOCKS INDICATE DEPTH OF WATER OVER ADJACENT LOCKSILL. ELEVATIONS ARE IN FEET AND REFER TO THE NATIONAL GEODETIC VERTICAL DATUM.

**PORT TABLE**

	PORT	NAVIGATION MILE	CLOSEST CITY	PUBLIC OR PRIVATE	PHONE NUMBER	CHART NUMBER
1	Yellow Creek Port	448.3	Iuka, MS	Public	(662) 423-6088	1
2	Burnsville Port	433.2	Burnsville, MS	Public		5
3	Port Itawamba	389.6	Fulton, MS	Public	(800) 371-8642	16
4	Amory Port	369.5	Amory, MS	Public	(662) 256-5635	21
5	Aberdeen Port	356.1	Aberdeen, MS	Public		24 & 25
6	Clay County Port	338.5	West Point, MS	Public	(662) 494-3754	29
7	Lowndes County Port	330.0	Columbus, MS	Public	(662) 329-5886	31
8	Pickensville Port	308.0	Pickensville, AL	Private	(205) 373-8852	36
9	Aliceville Port	292.7	Aliceville, AL	Public		39
10	Bevill-Hook Port	292.4	Aliceville, AL	Public	(205) 373-6611	39
11	Crossroads of America Port	259.5	Boligee, AL	Public	(205) 372-9769	46
12	Port Epes	247.0	Epes, AL	Public	(205) 652-9203	48

RIVER MILEAGE IS COMPUTED FROM BANKHEAD TUNNEL, (U.S. HIGHWAY 90), MOBILE, ALABAMA.

**MARINA TABLE**

	MARINA	NAVIGATION MILE	WEBSITE	PHONE NUMBER	CHART NUMBER
1	Grand Harbor Marina	449.7	www.gograndharbor.com	(662) 667-5551	1
2	Aqua Yacht Harbor	448.7	www.aquayachtharbor.com	(662) 423-2222	1
3	Bay Springs Marina	412.0	www.bsmarina.com	(662) 728-2449	10
4	Murphree's Landing	403.3	N/A	(256) 577-8000	12
5	Midway Marina	394.0	www.midwayonthetenntom.com	(662) 862-7306	15
6	Smithville Marina	376.5	N/A	(662) 651-4334	19
7	Aberdeen Marina	358.2	www.aberdeenmarina.com	(662) 329-9803	24
8	Waverly Marina	338.8	N/A	(662) 492-0032	29
9	Columbus Marina	334.7	www.columbusmarina.com	(662) 327-8450	30
10	Marina Cove	307.4	www.thepiratesplace.com	(205) 373-6701	36
11	Demopolis Yacht Basin	216.7	www.demyb.com	(334) 289-4374	55

RIVER MILEAGE IS COMPUTED FROM BANKHEAD TUNNEL, (U.S. HIGHWAY 90), MOBILE, ALABAMA.

## BRIDGE TABLE

	BRIDGE	NAVIGATION MILE	TYPE	FEET CLEARANCE		STAGE	POOL ELEVATION N.G.V.D.	CHART NUMBER
				HORIZONTAL	VERTICAL			
1	Mississippi Highway 25 Bridge	443.5	FIXED	300.0	52.00	NORMAL POOL	414.0	2
2	Norfolk Southern Railway Bridge	435.8	FIXED	280.0	52.00	NORMAL POOL	414.0	4
3	U. S. Highway 72 Bridge	435.4	FIXED	300.0	53.24	NORMAL POOL	414.0	4
4	Redmont Railway Bridge	424.7	FIXED	300.0	52.50	NORMAL POOL	414.0	7
5	Mississippi Highway 30 Bridge	421.7	FIXED	300.0	52.20	NORMAL POOL	414.0	7 & 8
6	Mississippi Highway 4 Bridge	411.6	FIXED	300.0	57.01	NORMAL POOL	330.0	10
7	Natchez Trace Parkway Bridge	410.7	FIXED	300.0	53.50	NORMAL POOL	330.0	10
8	U. S. Highway 78 Bridge	389.4	FIXED	300.0	52.49	NORMAL POOL	245.0	16
9	Mississippi Highway 6 Bridge	370.1	FIXED	300.0	53.41	NORMAL POOL	190.0	21
10	Burlington Northern Santa Fe Railroad Bridge	369.9	FIXED	300.0	52.00	NORMAL POOL	190.0	21
11	U. S. Highway 278 Bridge	368.4	FIXED	300.0	53.43	NORMAL POOL	190.0	21
12	Burlington Northern Santa Fe Railroad Bridge	357.0	FIXED	300.0	69.50	NORMAL POOL	163.0	24
13	U. S. Highway 45 Bridge	356.5	FIXED	300.0	70.63	NORMAL POOL	163.0	24
14	Mississippi Highway 50 Bridge	339.4	FIXED	300.0	52.57	NORMAL POOL	163.0	28 & 29
15	U. S. Highway 82 Bridge	331.8	FIXED	300.0	62.93	NORMAL POOL	136.0	30
16	Kansas City Southern Railway Bridge	330.7	FIXED	300.0	61.00	NORMAL POOL	136.0	31
17	Alabama Highway 86 Bridge	308.0	FIXED	300.0	52.00	NORMAL POOL	136.0	36
18	Alabama Highway 17 Bridge	292.7	FIXED	300.0	59.00	NORMAL POOL	109.0	39
19	Alabama Highway 39 Bridge	266.3	FIXED	300.0	52.00	NORMAL POOL	109.0	44 & 45
20	Interstate 59 and 20 Highway Bridge	253.2	FIXED	300.0	67.80	NORMAL POOL	73.0	47
21	Norfolk Southern Railway Bridge	248.6	FIXED	300.0	67.00	NORMAL POOL	73.0	47 & 48
22	William C. Gorgas (U.S. 11) Highway Bridge	248.4	FIXED	300.0	76.50	NORMAL POOL	73.0	47 & 48

RIVER MILEAGE IS COMPUTED FROM BANKHEAD TUNNEL, (U.S. HIGHWAY 90), MOBILE, ALABAMA.

UTILITY CROSSING TABLE					
	NAVIGATION MILE	DESCRIPTION	LOW WIRE ELEVATION	OWNER	CHART NUMBER
1	443.6	Overhead Transmission Cable	Unknown	Unknown	2
2	442.8	Overhead Transmission Cable	496.0	Unknown	2
3	437.2	Submerged Gas Pipeline	N/A	American Midstream Gas Pipeline	4
4	437.1	Overhead Transmission Cable	480.0	Unknown	4
5	436.7	Overhead Transmission Cable	496.0	Unknown	4
6	436.0	Overhead Transmission Cable	496.0	Tennessee Valley Authority	4
7	435.5	Overhead Transmission Cable	491.0	Unknown	4
8	435.4	Overhead Transmission Cable	Unknown	Unknown	4
9	434.5	Overhead Transmission Cable	496.0	Tishomingo Electric Power Association	4
10	427.6	Overhead Transmission Cable	534.0	Tishomingo Electric Power Association	6
11	421.8	Overhead Transmission Cable	480.0	Tennessee Valley Authority	7 & 8
12	402.8	Overhead Transmission Cable	382.0	Tennessee Valley Authority	12
13	392.8	Overhead Transmission Cable	346.0	Tennessee Valley Authority	15
14	392.1	Submerged Transmission Cable	N/A	Tombigbee Electric Power Association	15
15	390.7	Submerged Water Pipeline	N/A	City of Fulton	15 & 16
16	384.6	Submerged Gas Pipeline	N/A	Texas Eastern Pipeline Company	17
17	370.6	Submerged Gas Pipeline	N/A	ATMOS Energy Gas Pipeline	21
18	370.0	Overhead Transmission Cable	262.0	Tennessee Valley Authority	21
19	370.0	Submerged Transmission Cable	N/A	South Central Bell	21
20	368.5	Overhead Transmission Cable	262.0	Unknown	21
21	365.0	Overhead Transmission Cable	262.0	Unknown	22
22	356.8	Overhead Transmission Cable	242.5	Tennessee Valley Authority	24
23	356.8	Overhead Transmission Cable	253.0	Tennessee Valley Authority	24
24	356.8	Submerged Gas Pipeline	N/A	ATMOS Energy Gas Pipeline	24
25	356.7	Submerged Gas Pipeline	N/A	ATMOS Energy Gas Pipeline	24
26	351.2	Overhead Transmission Cable	261.0	Tennessee Valley Authority	26
27	349.4	Overhead Transmission Cable	244.0	Tennessee Valley Authority	26
28	349.2	Submerged Discharge Pipe	N/A	TRONOX Corporation	26
29	346.9	Overhead Transmission Cable	271.3	4-County Electric Power Association	27
30	346.6	Submerged Gas Pipeline	N/A	Samson Resources Company	27
31	345.7	Submerged Gas Pipeline	N/A	R. L. Burns Company	27
32	N/A	Overhead Transmission Cable	Unknown	Tennessee Valley Authority	27
33	343.8	Overhead Transmission Cable	242.0	Tennessee Valley Authority	27 & 28
34	337.8	Overhead Transmission Cable	235.0	Unknown	29
35	334.1	Overhead Transmission Cable	250.0	Unknown	30
36	331.3	Overhead Transmission Cable	207.0	Unknown	30 & 31
37	331.3	Overhead Transmission Cable	217.0	Unknown	30 & 31
38	331.1	Submerged Gas Pipeline	N/A	ATMOS Energy Gas Pipeline	30 & 31
39	330.8	Overhead Transmission Cable	214.0	Unknown	31
40	N/A	Overhead Transmission Cable	Unknown	Unknown	31
41	328.5	Overhead Transmission Cable	216.0	Unknown	31
42	327.3	Submerged Discharge Pipe	N/A	Weyerheuser Corporation	31
43	322.1	Submerged Gas Pipeline	N/A	Tennessee Gas Pipeline Company	33
44	314.6	Submerged Gas Pipeline	N/A	Southern Natural Gas Company	35
45	N/A	Overhead Transmission Cable	Unknown	Unknown	36
46	308.2	Overhead Transmission Cable	208.0	Unknown	36
47	293.2	Overhead Transmission Cable	Unknown	South Central Bell	39
48	292.9	Overhead Transmission Cable	Unknown	Unknown	39
49	292.8	Overhead Transmission Cable	Unknown	Alabama Power Company	39
50	N/A	Overhead Transmission Cable	Unknown	Tennessee Valley Authority	45
51	254.1	Submerged Gas Pipeline	N/A	Colonial Pipeline Company	47
52	252.3	Submerged Gas Pipeline	N/A	Plantation Pipeline Company	47
53	248.5	Overhead Transmission Cable	Unknown	Unknown	48
54	248.2	Overhead Transmission Cable	173.0	Unknown	48
55	240.8	Overhead Transmission Cable	Unknown	Unknown	49
56	234.4	Overhead Transmission Cable	175.0	Unknown	50
57	232.8	Submerged Gas Pipeline	N/A	Hunt Refining Company	50 & 51
58	219.0	Overhead Transmission Cable	158.0	Unknown	54

RIVER MILEAGE IS COMPUTED FROM BANKHEAD TUNNEL, (U.S. HIGHWAY 90), MOBILE, ALABAMA.

## A SPECIAL NOTE FOR RECREATIONAL BOATERS

---

Boating on the Tennessee-Tombigbee Waterway presents special hazards. Following are some precautions all recreational boaters should adhere to:

- ▶ Avoid dangerous currents found immediately above and below all navigation dams.
- ▶ Stay clear of barges and towboats. They cannot stop or maneuver easily, and can create dangerous currents even when tied up.
- ▶ Be cautious of wingdams and other submerged structures outside of the navigation channel. Hazards outside the navigation channel are not normally shown on the charts.
- ▶ Learn proper lockage procedures:  
<http://www.sam.usace.army.mil/Missions/CivilWorks/Recreation/TennesseeTombigbeeWaterway/Navigation.aspx>



Don't forget common sense:

- Life jackets are life savers.
- Drinking and boating don't mix.
- Hypothermia can kill.
- Show courtesy to other boaters.
- Attend a safe boating class.
- Know before you go.



*Further information on recreational boating on the Tennessee-Tombigbee Waterway can be found by visiting our website at:*

<http://www.sam.usace.army.mil/Missions/CivilWorks/Recreation/TennesseeTombigbeeWaterway.aspx>.