

ADEM



ALABAMA DEPARTMENT OF ENVIRONMENTAL MANAGEMENT

POST OFFICE BOX 301463 36130-1463 ♦ 1400 COLISEUM BLVD. 36110-2059

MONTGOMERY, ALABAMA

WWW.ADEM.STATE.AL.US

(334) 271-7700

JAMES W. WARR
DIRECTOR

DON SIEGELMAN
GOVERNOR

September 4, 2001

Ronald M. Levy
BRAC Environmental Coordinator
Environmental Office, 291 Jimmy Parks Blvd.
US Army Garrison
Fort McClellan, Alabama 36205

Facsimiles: (334)
Administration: 271-7950
General Counsel: 394-4332
Air: 279-3044
Land: 279-3050
Water: 279-3051
Groundwater: 270-5631
Field Operations: 272-8131
Laboratory: 277-6718
Mining: 394-4326
Education/Outreach: 394-4383

RE: **ADEM Review and Concurrence:** *Final Site Investigation Site-Specific Field Sampling Plan, Site-Specific Safety and Health Plan, and Site-Specific Unexploded Ordnance Safety Plan Attachments for the Possible Range, Parcel 237Q-X and Impact Area, Parcel 238Q-X, Choccolocco Corridor* dated June 2001, Fort McClellan, Calhoun County, Alabama

Dear Mr. Levy:

The Alabama Department of Environmental Management (ADEM or the Department) has reviewed the subject document entitled *Final Site Investigation Site-Specific Field Sampling Plan, Site-Specific Safety and Health Plan, and Site-Specific Unexploded Ordnance Safety Plan Attachments for the Possible Range, Parcel 237Q-X and Impact Area, Parcel 238Q-X, Choccolocco Corridor* dated June 2001.

The subject document was discussed during the Base Realignment and Closure Team (BCT) on-board review meeting on May 10, 2001. During the BCT on-board review meeting, the Department provided its comments on the document in an interactive manner such that the Army and BCT stakeholders could jointly resolve the Department's comments. The Department's comments are noted in the documented minutes of these meetings.

An overview of the discussion that took place during the May on-board-review meeting is presented below. The following is a paraphrased narrative of the meeting minutes issued by IT Corporation on May 18, 2001:

Possible Ranges and Impact Areas, Eastern Choccolocco Corridor: Parcels 237Q-X and 238Q-X- These parcels cover approximately 36 acres. Another area, not identified as a parcel in the Environmental Baseline Survey (EBS), overlaps Parcel 237Q-X and was identified as the "Morgan Mountain Attack Site." The overlapping area has been re-designated as the "T-46 Practice Grenade Assault Range." IT Corporation (IT) proposed sampling for metals and nitro-explosives. The BCT suggested that IT move monitoring well 237Q-MW03 closer to Parcel 238Q-X.

Birmingham Branch
110 Vulcan Road
Birmingham, Alabama 35209-4702
(205) 942-6168
(205) 941-1603 [Fax]

Decatur Branch
2715 Sandlin Road, S.W.
Decatur, Alabama 35603-1333
(256) 353-1713
(256) 340-9359 [Fax]


Mobile Branch
2204 Perimeter Road
Mobile, Alabama 36615-1131
(334) 450-3400
(334) 479-2593 [Fax]

Mobile - Coastal
4171 Commanders Drive
Mobile, Alabama 36615-1421
(334) 432-6533
(334) 432-6598 [Fax]



Printed on Recycled Paper


RCVD SEPT 12 '01 AM 10:27



Because the Department provides its review comments in an interactive manner prior to Fort McClellan's development of the Submittal, the June 2001 submittal was developed to account for ADEM's comments. As such, the Department concurs with the BCT's recommendations and all comments have been adequately addressed. The Department offers no further comments for Army review.

For any questions or concerns regarding this matter please contact Mr. Philip Stroud at 334-270-5646 or via email at pns@adem.state.al.us.

Sincerely,




Stephen A. Cobb, Chief
Hazardous Waste Branch
Land Division

SAC/ps

cc: Mr. Doyle Brittain/EPA Region 4
Mr. Ellis Pope/USA COE, Mobile District
Mr. Jim Grassiano/ADEM

File: ADEM Land Division/Hazardous Waste Branch/Fort McClellan, Correspondence, 2001





UNITED STATES ENVIRONMENTAL PROTECTION AGENCY
REGION 4
ATLANTA FEDERAL CENTER
61 FORSYTH STREET
ATLANTA, GEORGIA 30303-8960

May 15, 2001

EMAIL & HAND DELIVERY

4WD-FFB

Mr. Ron Levy
BRAC Environmental Coordinator
U.S. Army Garrison/Transition Force
Environmental Office
291 Jimmy Parks Boulevard
Fort McClellan, AL 36205-5000

SUBJ: Draft Site Investigation Work Plan for the Possible Range 237Q-X and Impact Area,
Parcel 238 Q-X, Choccolocco Corridor
Fort McClellan

Dear Mr. Levy:

The Environmental Protection Agency (EPA) has reviewed the subject document. Based upon the information provided to EPA and as agreed upon in the May 10, 2001, On Board Review, EPA agrees with and approves the subject document. Thank you for your cooperation. If you have any questions, please call me at (404) 562-8549.

Sincerely,

A handwritten signature in black ink that reads "Doyle T. Brittain".

Doyle T. Brittain
Senior Remedial Project Manager

cc: Lisa Kingsbury, Ft. McClellan
Jeanne A. Yacoub, IT
Ellis Pope, USA/COE
Phil Stroud, ADEM

Jan 01