

APPENDICES

**Final Corrective Measures Implementation Plan
Training Area T-6, Parcel 183(6) and
Cane Creek Training Area, Parcel 510(7)
McClellan, Anniston, Alabama**

APPENDIX A

Field Documentation Forms for November 2007 Samples

**Training Area T-6, Parcel 183(6) and
Cane Creek Training Area, Parcel 510(7)
McClellan, Anniston, Alabama**

APPENDIX A1

Groundwater Sampling Logs, November 2007

**Training Area T-6, Parcel 183(6) and
Cane Creek Training Area, Parcel 510(7)
McClellan, Anniston, Alabama**



Matrix Environmental Services
 1601 Blake Street, Suite 200
 Denver, Colorado 80202
 (303) 572-0200
 (303) 572-0202

Station Name/Sample ID CC-510-MW01	
Project McClellan - JPA	Project Number 04.094.037.01

GROUNDWATER SAMPLING LOG

Groundwater Depth (TOC) 9.6 feet	Equipment <input type="checkbox"/> Bailer <input type="checkbox"/> Check Valve <input type="checkbox"/> Grundfos <input type="checkbox"/> Peristaltic <input checked="" type="checkbox"/> Bladder Pump <input type="checkbox"/> PID/FID <input type="checkbox"/> Other (describe) Conditions (temp, weather, precip) cool, clear, dry	Sampler Coker/Collier	Date 11/6/2007
Well Depth (TOC) 10.3 feet		Location (Site) T6 Cane Creek	Begin Time 0630
Water Column Thickness 0.7 feet		Laboratory EMAX	Sample Depth 10'
Casing Diameter 2 inches		Sample Suite see COC's	
Casing Volume 0.112 gallons <small>1"=x0.04 2"=x0.16 4"=x0.65 6"=x1.47 8"=x10.4</small>		Meters YSI 556 MPS	Serial numbers 06A1684AH
Well Elevation (TOC) 784.46 feet		Geotech Low Flow M100	Calibration precalibrated
Groundwater Elevation 774.86 feet	Parameter Stabilization temp +/- 1° DO +/- 10% Turbidity +/- 10% cond +/- 3% ORP +/- 10mV pH +/- 0.1 unit	Product Observed (yes/no) no	Depth to product NA

Time	Volume removed (gallon)	Temp (°C)	Cond (uS/cm)	DO (mg/L)	ORP (mV)	TDS (mg/L)	Turbidity (NTU)	pH	Description (e.g. odor, clarity, color)
0635	init	18.45	527	1.49	-139.7	395		8.57	grey, clear
0637	0.05	17.82	529	1.43	-140.6	391		8.54	
0639	0.1	Well dry							
0645		Collect sample after recharge - only VOAs							
0700		No recharge - end sample							

Total Time (min.) 25	Total Volume Removed 0.1	Well pumped dry (yes/no) yes	Notes COC#2573 VOA samples from flow cell 10D 10F
-------------------------	-----------------------------	---------------------------------	--

QA/QC Samples N/A	Signature
----------------------	-----------



Matrix Environmental Services
 1601 Blake Street, Suite 200
 Denver, Colorado 80202
 (303) 572-0200
 (303) 572-0202

Station Name/Sample ID CC-510-MW02	
Project McClellan - JPA	Project Number 04.094.037.01

GROUNDWATER SAMPLING LOG

Groundwater Depth (TOC) 7.8 feet	Equipment ___ Bailer ___ Check Valve ___ Grundfos ___ Peristaltic <input checked="" type="checkbox"/> Bladder Pump ___ PID/FID ___ Other (describe)	Sampler Coker/Collier	Date 11/6/2007
Well Depth (TOC) 12.6 feet	Conditions (temp, weather, precip) Mild, Dry	Location (Site) T6 Cane Creek	Begin Time 0830
Water Column Thickness 4.8 feet		Laboratory EMAX	Sample Depth 11'
Casing Diameter 2 inches	Parameter Stabilization temp +/- 1° DO +/- 10% Turbidity +/- 10% cond +/- 3% ORP +/- 10mV pH +/- 0.1 unit	Sample Suite see COC's	
Casing Volume 0.768 gallons <small>1"=x0.04 2"=x0.16 4"=x0.65 6"=x1.47 8"=x10.4</small>		Meters YSI 556 MPS	Serial numbers 06A1684AH
Well Elevation (TOC) 785.5 feet		Geotech Low Flow	M100
Groundwater Elevation 777.7 feet		Calibration Precalibrated	
		Product Observed (yes/no) no	Depth to product NA

Time	Volume removed (gallon)	Temp (°C)	Cond (uS/cm)	DO (mg/L)	ORP (mV)	TDS (mg/L)	Turbidity (NTU)	pH	Description (e.g. odor, clarity, color)
0830	init	17.74	505	1.65	-63.7	378		8.80	Grey-brown, silty, turbid
0833	0.1	18.31	505	0.90	-56.2	377		8.54	
0835	0.25	18.40	506	0.71	-60.6	376		8.51	Clearing
0838	0.5	18.43	506	0.61	-67.8	376		8.48	
0841	1.0	18.52	505	0.47	-78.2	374		8.43	
0845	Collect Sample Suite								

Total Time (min.) 15	Total Volume Removed > 1.0	Well pumped dry (yes/no)	Notes COC#2574
-------------------------	-------------------------------	--------------------------	-------------------

QA/QC Samples N/A	Signature
----------------------	-----------



Matrix Environmental Services
 1601 Blake Street, Suite 200
 Denver, Colorado 80202
 (303) 572-0200
 (303) 572-0202

Station Name/Sample ID
 CC-510-MW03

Project McClellan - JPA **Project Number** 04.094.037.01

GROUNDWATER SAMPLING LOG

Groundwater Depth (TOC) 9.1 <small>feet</small>	Equipment <input type="checkbox"/> Bailer <input type="checkbox"/> Check Valve <input type="checkbox"/> Grundfos <input type="checkbox"/> Peristaltic <input checked="" type="checkbox"/> Bladder Pump <input type="checkbox"/> PID/FID <input type="checkbox"/> Other (describe)	Sampler Coker/Collier	Date 11/6/2007
Well Depth (TOC) 10.35 <small>feet</small>	Conditions (temp, weather, precip)	Location (Site) T6 Cane Creek	Begin Time 0730
Water Column Thickness 1.25 <small>feet</small>		Laboratory EMAX	Sample Depth 10'
Casing Diameter 2 <small>inches</small>		Sample Suite see COC's	
Casing Volume 0.2 <small>gallons</small> <small>1"=x0.04 2"=x0.16 4"=x0.65 6"=x1.47 8"=x10.4</small>		Meters YSI 556 MPS	Serial numbers 06A1684AH
Well Elevation (TOC) 785.74 <small>feet</small>	Geotech Low Flow	M100	
Groundwater Elevation 776.64 <small>feet</small>	Parameter Stabilization temp +/- 1° DO +/- 10% Turbidity +/- 10% cond +/- 3% ORP +/- 10mV pH +/- 0.1 unit	Calibration Precalibrated	
		Product Observed (yes/no) no	Depth to product NA

Time	Volume removed (gallon)	Temp (°C)	Cond (uS/cm)	DO (mg/L)	ORP (mV)	TDS (mg/L)	Turbidity (NTU)	pH	Description (e.g. odor, clarity, color)
0730	init	16.10	1370	2.33	-185.9	1074		7.98	Grey-brown, turbid, odor
	0.1	16.84	1423	1.52	-187.4	1101		7.93	
0745	0.2	16.85	1429	1.53	-188.2	1120		7.91	
0745	Well dry - Collect VOA samples and 250ml poly								
0800	No Recharge								

Total Time (min.) 30	Total Volume Removed	Well pumped dry (yes/no)	Notes COC#2575 VOA samples from flow cell 10D 10F
--------------------------------	-----------------------------	---------------------------------	---

QA/QC Samples N/A	Signature
-----------------------------	------------------



Matrix Environmental Services
 1601 Blake Street, Suite 200
 Denver, Colorado 80202
 (303) 572-0200
 (303) 572-0202

Station Name/Sample ID CC-510-MW04	
Project McClellan - JPA	Project Number 04.094.037.01

GROUNDWATER SAMPLING LOG

Groundwater Depth (TOC) 10.1 feet	Equipment <input type="checkbox"/> Bailer <input type="checkbox"/> Check Valve <input type="checkbox"/> Grundfos <input type="checkbox"/> Peristaltic <input checked="" type="checkbox"/> Bladder Pump <input type="checkbox"/> PID/FID <input type="checkbox"/> Other (describe) Conditions (temp, weather, precip) Mild, Sunny, dry, 65°F	Sampler Coker/Collier	Date 11/6/2007	
Well Depth (TOC) 16.8 feet		Location (Site) T6 Cane Creek	Begin Time 0950	
Water Column Thickness 6.7 feet		Laboratory EMAX	Sample Depth 14'	
Casing Diameter 2 inches		Sample Suite see COC's		
Casing Volume 1.072 gallons <small>1"=x0.04 2"=x0.16 4"=x0.65 6"=x1.47 8"=x10.4</small>		Meters YSI 556 MPS	Serial numbers 06A1684AH	
Well Elevation (TOC) 789.6 feet		Geotech Low Flow	M100	
Groundwater Elevation 779.5 feet		Calibration Precalibrated		
	Parameter Stabilization temp +/- 1° DO +/- 10% Turbidity +/- 10% cond +/- 3% ORP +/- 10mV pH +/- 0.1 unit	Product Observed (yes/no) no	Depth to product NA	

Time	Volume removed (gallon)	Temp (°C)	Cond (uS/cm)	DO (mg/L)	ORP (mV)	TDS (mg/L)	Turbidity (NTU)	pH	Description (e.g. odor, clarity, color)
0950	init	18.64	349	3.51	-63.7	259		9.23	turbid, light yellow
	0.5	18.81	354	2.26	-62.5	262		9.14	
	1	18.93	357	1.57	-57.5	262		9.10	Clearing
	1.5	18.96	357	1.44	-47.7	262		9.05	sl. turbid
1005	Collect Sample Suite								

Total Time (min.) 15	Total Volume Removed	Well pumped dry (yes/no) no	Notes COC#2576
-------------------------	----------------------	--------------------------------	-------------------

QA/QC Samples N/A	Signature
----------------------	-----------



Matrix Environmental Services
 1601 Blake Street, Suite 200
 Denver, Colorado 80202
 (303) 572-0200
 (303) 572-0202

Station Name/Sample ID CWM-183-MW01	
Project McClellan - JPA	Project Number 04.094.037.01

GROUNDWATER SAMPLING LOG

Groundwater Depth (TOC) 37.7 feet	Equipment <input type="checkbox"/> Bailer <input type="checkbox"/> Check Valve <input type="checkbox"/> Grundfos <input type="checkbox"/> Peristaltic <input checked="" type="checkbox"/> Bladder Pump <input type="checkbox"/> PID/FID <input type="checkbox"/> Other (describe)	Sampler Coker/collier	Date 11/7/2007
Well Depth (TOC) 51.7 feet		Location (Site) T6 Cane Creek	Begin Time 0815
Water Column Thickness 14 feet		Laboratory EMAX	Sample Depth 48
Casing Diameter 2 inches		Sample Suite see COC's	
Casing Volume 2.24 gallons 1"=x0.04 2"=x0.16 4"=x0.65 6"=x1.47 8"=x10.4		Meters YSI 556 MPS	Serial numbers 06A1684AH
Well Elevation (TOC) 855.91 feet		Geotech Low Flow 1588	
Groundwater Elevation 818.21 feet		Calibration Precalibrated	
Conditions (temp, weather, precip) Cool, sunny, dry.		Product Observed (yes/no) no	Depth to product NA
Parameter Stabilization temp +/- 1° DO +/- 10% Turbidity +/- 10% cond +/- 3% ORP +/- 10mV pH +/- 0.1 unit			

Time	Volume removed (gallon)	Temp (°C)	Cond (uS/cm)	DO (mg/L)	ORP (mV)	TDS (mg/L)	Turbidity (NTU)	pH	Description (e.g. odor, clarity, color)
0815	init	12.55	52	5.62	-68.7	47		8.54	Turbid, brown
0817	0.25	14.96	55	1.14	-33.2	44		8.39	Orange brown
0820	0.5	15.13	51	0.84	-26.3	40		8.34	Orange brown
0823	0.75	15.23	48	0.68	6.6	37		8.26	Orange brown
0826	1	15.33	42	0.47	36.6	46		8.14	Orange brown
0830	1.5	15.34	45	0.46	42.4	44		8.08	Orange brown
0835	Collect Sample Suite								

Total Time (min.) 20	Total Volume Removed 2	Well pumped dry (yes/no) no	Notes COC#2577
--------------------------------	----------------------------------	---------------------------------------	--------------------------

QA/QC Samples N/A	Signature
-----------------------------	------------------



Matrix Environmental Services
 1601 Blake Street, Suite 200
 Denver, Colorado 80202
 (303) 572-0200
 (303) 572-0202

Station Name/Sample ID
CWM-183-MW02

Project
McClellan - JPA

Project Number
04.094.037.01

GROUNDWATER SAMPLING LOG

Groundwater Depth (TOC) 20 feet	Equipment	Sampler Coker/Dickinson	Date 11/5/2007
Well Depth (TOC) 38.5 feet	<input type="checkbox"/> Bailer	Location (Site) T6 Cane Creek	Begin Time 1018
Water Column Thickness 18.5 feet	<input type="checkbox"/> Check Valve	Laboratory EMAX	Sample Depth 33'
Casing Diameter 2 inches	<input type="checkbox"/> Grundfos	Sample Suite see COC's	
Casing Volume 2.96 gallons <small>1"=x0.04 2"=x0.16 4"=x0.65 6"=x1.47 8"=x10.4</small>	<input type="checkbox"/> Peristaltic	Meters YSI 556 MPS	Serial numbers 06A1684AH
Well Elevation (TOC) 829.79 feet	<input checked="" type="checkbox"/> Bladder Pump	Geotech Low Flow	1588
Groundwater Elevation 809.79 feet	<input type="checkbox"/> PID/FID	Calibration Precalibrated	
	<input type="checkbox"/> Other (describe)	Product Observed (yes/no) no	
	Conditions (temp, weather, precip) Clear, sunny, dry, 64°F	Depth to product NA	

Time	Volume removed (gallon)	Temp (°C)	Cond (uS/cm)	DO (mg/L)	ORP (mV)	TDS (mg/L)	Turbidity (NTU)	pH	Description (e.g. odor, clarity, color)
1018	init	18.13	261	2.85	-30.0			6.82	Turbid, brown
1022	0.25	16.72	254	0.50	-41.7	165		6.44	Turbid, brown
1024	0.25	16.65	253	0.46	-43.3	164		6.32	Turbid
1026	0.25	16.65	252	0.46	-47.4	164	119.9	6.30	turbid/clear, light brown
1027	0.5	16.66	252	0.48	-52.8	164	101.2	6.30	turbid/clear, light brown
1028	0.5	16.64	251	0.49	-52.7	163	87.3	6.29	clear, colorless
1030	0.5	16.67	249	0.51	-58.7	162	58.4	6.33	clear, colorless
1032	Collect Sample Suite								

Total Time (min.) 14	Total Volume Removed 0.5	Well pumped dry (yes/no) no	Notes COC#2578 R-7, D-10
--------------------------------	------------------------------------	---------------------------------------	------------------------------------

QA/QC Samples N/A	Signature
-----------------------------	------------------



Matrix Environmental Services
 1601 Blake Street, Suite 200
 Denver, Colorado 80202
 (303) 572-0200
 (303) 572-0202

Station Name/Sample ID CWM-183-MW03	
Project McClellan - JPA	Project Number 04.094.037.01

GROUNDWATER SAMPLING LOG

Groundwater Depth (TOC) 11.03 feet	Equipment <input type="checkbox"/> Bailer <input type="checkbox"/> Check Valve <input type="checkbox"/> Grundfos <input type="checkbox"/> Peristaltic <input checked="" type="checkbox"/> Bladder Pump <input type="checkbox"/> PID/FID <input type="checkbox"/> Other (describe) Conditions (temp, weather, precip) Cool, dry, sunny	Sampler Coker/Wasson	Date 11/6/2007
Well Depth (TOC) 18.2 feet		Location (Site) T6 Cane Creek	Begin Time 0820
Water Column Thickness 7.17 feet		Laboratory EMAX	Sample Depth 14.5'
Casing Diameter 2 inches		Sample Suite see COC's	
Casing Volume 1.1472 gallons 1"=x0.04 2"=x0.16 4"=x0.65 6"=x1.47 8"=x10.4		Meters YSI 556 MPS	Serial numbers
Well Elevation (TOC) 790.81 feet		Geotech Low Flow	
Groundwater Elevation 779.78 feet		Calibration Precalibrated	
Parameter Stabilization temp +/- 1° DO +/- 10% Turbidity +/- 10% cond +/- 3% ORP +/- 10mV pH +/- 0.1 unit	Product Observed (yes/no) no	Depth to product NA	

Time	Volume removed (gallon)	Temp (°C)	Cond (uS/cm)	DO (mg/L)	ORP (mV)	TDS (mg/L)	Turbidity (NTU)	pH	Description (e.g. odor, clarity, color)
0820	init	17.81	505	1.30	-8.9	329	139	7.14	Turbid
0823		18.52	506	1.00	-21.3	329		6.99	
0826		18.74	506	0.60	-31.6	328		6.90	
0830		18.8	504	0.41	-42.4	328		6.84	
0832		18.43	503	0.42	-51.8	327	22	6.78	
0835	Collect Sample Suite								

Total Time (min.) 15	Total Volume Removed	Well pumped dry (yes/no) no	Notes COC#2579
-------------------------	----------------------	--------------------------------	-------------------

QA/QC Samples N/A	Signature
----------------------	-----------



Matrix Environmental Services
 1601 Blake Street, Suite 200
 Denver, Colorado 80202
 (303) 572-0200
 (303) 572-0202

Station Name/Sample ID CWM-183-MW04	
Project McClellan - JPA	Project Number 04.094.037.01

GROUNDWATER SAMPLING LOG

Groundwater Depth (TOC) 20.55 feet	Equipment <input type="checkbox"/> Bailer <input type="checkbox"/> Check Valve <input type="checkbox"/> Grundfos <input type="checkbox"/> Peristaltic <input checked="" type="checkbox"/> Bladder Pump <input type="checkbox"/> PID/FID <input type="checkbox"/> Other (describe)	Sampler Coker/Wasson	Date 11/6/2007
Well Depth (TOC) 24 feet		Location (Site) T6 Cane Creek	Begin Time 1425
Water Column Thickness 3.45 feet		Laboratory EMAX	Sample Depth 21'
Casing Diameter 2 inches		Sample Suite see COC's	
Casing Volume 0.552 gallons <small>1"=x0.04 2"=x0.16 4"=x0.65 6"=x1.47 8"=x10.4</small>		Meters YSI 556 MPS	Serial numbers
Well Elevation (TOC) 800.51 feet		Geotech Low Flow	
Groundwater Elevation 779.96 feet		Calibration Precalibrated	
Conditions (temp, weather, precip) Sunny, cold, dry		Product Observed (yes/no) no	Depth to product NA
Parameter Stabilization temp +/- 1° DO +/- 10% Turbidity +/- 10% cond +/- 3% ORP +/- 10mV pH +/- 0.1 unit			

Time	Volume removed (gallon)	Temp (°C)	Cond (uS/cm)	DO (mg/L)	ORP (mV)	TDS (mg/L)	Turbidity (NTU)	pH	Description (e.g. odor, clarity, color)
1425	init	17.30	611	1.44	-125.1	398	47	6.37	
1427		17.27	608	0.51	-129.8	394	118	6.24	
1429		17.22	603	0.65	-131.4	392	351	6.16	
1431		17.23	601	0.60	-126.4	390	620	6.11	
1433		17.24	601	0.54	-129.2	390	921	6.11	
1435		17.24	595	0.43	-135.9	387		6.11	
1436		17.22	593	0.43	-135.1	385		6.12	
1437	Collect Sample Suite								

Total Time (min.) 12	Total Volume Removed	Well pumped dry (yes/no) no	Notes COC#2580
--------------------------------	-----------------------------	---------------------------------------	--------------------------

QA/QC Samples N/A	Signature
-----------------------------	------------------



Matrix Environmental Services
 1601 Blake Street, Suite 200
 Denver, Colorado 80202
 (303) 572-0200
 (303) 572-0202

Station Name/Sample ID
 CWM-183-MW06

Project: McClellan - JPA
 Project Number: 04.094.037.01

GROUNDWATER SAMPLING LOG

Groundwater Depth (TOC) 30.25 feet	Equipment ___ Bailer ___ Check Valve ___ Grundfos ___ Peristaltic <input checked="" type="checkbox"/> Bladder Pump ___ PID/FID ___ Other (describe)	Sampler Dickinson/Nerem	Date 11/5/2007
Well Depth (TOC) 32.6 feet		Location (Site) T6 Cane Creek	Begin Time 1415
Water Column Thickness 2.35 feet		Laboratory EMAX	Sample Depth 31'
Casing Diameter 2 inches		Sample Suite see COC's	
Casing Volume 0.376 gallons 1"=x0.04 2"=x0.16 4"=x0.65 6"=x1.47 8"=x10.4	Conditions (temp, weather, precip) Cool, dry, sunny, 70°F	Meters YSI 556 MPS	Serial numbers M100
Well Elevation (TOC) 810.92 feet		Geotech Low Flow	M100
Groundwater Elevation 780.67 feet	Parameter Stabilization temp +/- 1° DO +/- 10% Turbidity +/- 10% cond +/- 3% ORP +/- 10mV pH +/- 0.1 unit	Calibration Precalibrated	
		Product Observed (yes/no) no	Depth to product NA

Time	Volume removed (gallon)	Temp (°C)	Cond (uS/cm)	DO (mg/L)	ORP (mV)	TDS (mg/L)	Turbidity (NTU)	pH	Description (e.g. odor, clarity, color)
1420	init	19.53	1847	4.76	60.8	1342		9.08	Turbid, Orange-brown
1422	0.2	19.18	1850	3.54	68.5	1354		8.93	Turbid, Orange-brown
1425	0.4	18.93	1850	3.30	71.7	1361		8.78	Turbid, Orange-brown
1427	0.5	18.79	1854	3.09	75.7	1369	502	8.71	Turbid, Orange-brown
1429	0.8	18.75	1870	2.79	77.8	1384	205	8.65	Turbid, Orange-brown
1430	Collected Sample Suite								

Total Time (min.) 10	Total Volume Removed >1.0	Well pumped dry (yes/no)	Notes COC#2581
-------------------------	------------------------------	--------------------------	-------------------

QA/QC Samples N/A	Signature
----------------------	-----------



Matrix Environmental Services
 1601 Blake Street, Suite 200
 Denver, Colorado 80202
 (303) 572-0200
 (303) 572-0202

Station Name/Sample ID
 CWM-183-MW08

Project
 McClellan - JPA

Project Number
 04.094.037.01

GROUNDWATER SAMPLING LOG

Groundwater Depth (TOC) 19 <small>feet</small>	Equipment <input type="checkbox"/> Bailer <input type="checkbox"/> Check Valve <input type="checkbox"/> Grundfos <input type="checkbox"/> Peristaltic <input checked="" type="checkbox"/> Bladder Pump <input type="checkbox"/> PID/FID <input type="checkbox"/> Other (describe)	Sampler Coker/Wasson	Date 11/6/2007
Well Depth (TOC) 20 <small>feet</small>		Location (Site) T6 Cane Creek	Begin Time 0952
Water Column Thickness 1 <small>feet</small>		Laboratory EMAX	Sample Depth 17.5'
Casing Diameter 2 <small>inches</small>		Sample Suite see COC's	
Casing Volume 0.16 <small>gallons</small> <small>1"=x0.04 2"=x0.16 4"=x0.65 6"=x1.47 8"=x10.4</small>		Meters YSI 556 MPS	Serial numbers
Well Elevation (TOC) 798.76 <small>feet</small>	Conditions (temp, weather, precip) Cold, Sunny, dry	Geotech Low Flow	
Groundwater Elevation 779.76 <small>feet</small>	Parameter Stabilization temp +/- 1° DO +/- 10% Turbidity +/- 10% cond +/- 3% ORP +/- 10mV pH +/- 0.1 unit	Calibration Precalibrated	
		Product Observed (yes/no) no	Depth to product NA

Time	Volume removed (gallon)	Temp (°C)	Cond (uS/cm)	DO (mg/L)	ORP (mV)	TDS (mg/L)	Turbidity (NTU)	pH	Description (e.g. odor, clarity, color)
0952	init	16.24	500	9.02	59.0	437		6.64	Muddy
0955		16.34	720	4.46	23.6	468		6.41	
0957		16.22	721	4.78	13.4	469		6.36	
0959		16.09	721	4.77	9.7	469	0.7	6.31	Dry
VOC samples collected directly from flow chamber									

Total Time (min.) 7	Total Volume Removed	Well pumped dry (yes/no)	Notes COC#2582
-------------------------------	-----------------------------	---------------------------------	--------------------------

QA/QC Samples N/A	Signature
-----------------------------	------------------



Matrix Environmental Services
 1601 Blake Street, Suite 200
 Denver, Colorado 80202
 (303) 572-0200
 (303) 572-0202

Station Name/Sample ID
CWM-183-MW10

Project
 McClellan - JPA

Project Number
 04.094.037.01

GROUNDWATER SAMPLING LOG

Groundwater Depth (TOC) 21.45 feet	Equipment Bailer Check Valve Grundfos Peristaltic <input checked="" type="checkbox"/> Bladder Pump PID/FID Other (describe)	Sampler Coker/Wasson	Date 11/7/2007
Well Depth (TOC) 22.9 feet		Location (Site) T6 Cane Creek	Begin Time 0910
Water Column Thickness 1.45 feet		Laboratory EMAX	Sample Depth 20'
Casing Diameter 2 inches		Sample Suite see COC's	
Casing Volume 0.232 gallons 1"=x0.04 2"=x0.16 4"=x0.65 6"=x1.47 8"=x10.4	Conditions (temp, weather, precip) Sunny, cold, 32°F	Meters YSI 556 MPS	Serial numbers
Well Elevation (TOC) 802.01 feet		Geotech Low Flow	
Groundwater Elevation 780.56 feet	Parameter Stabilization temp +/- 1° DO +/- 10% Turbidity +/- 10% cond +/- 3% ORP +/- 10mV pH +/- 0.1 unit	Calibration Precalibrated	
		Product Observed (yes/no) no	Depth to product NA

Time	Volume removed (gallon)	Temp (°C)	Cond (uS/cm)	DO (mg/L)	ORP (mV)	TDS (mg/L)	Turbidity (NTU)	pH	Description (e.g. odor, clarity, color)
0910	init	12.34	375	10.15	-13.2	247		6.73	Turbid
0912		13.11	370	1.50	-14.9	236	148	6.47	
0914		13.53	359	1.31	-13.8	232	361	6.42	
0916		13.72	356	1.13	-14.4	231	940	6.40	
0918		14.01	357	0.89	-16.6	232	400	6.35	
0919		14.06	360	0.90	-23.2	235	676	6.34	
0920	Collect Sample Suite								
	Sample 6010 & sulfide were taken from flow through chamber due to well dry.								

Total Time (min.) 10	Total Volume Removed	Well pumped dry (yes/no) no	Notes COC#2583
-------------------------	----------------------	--------------------------------	-------------------

QA/QC Samples N/A	Signature
----------------------	-----------



Matrix Environmental Services
 1601 Blake Street, Suite 200
 Denver, Colorado 80202
 (303) 572-0200
 (303) 572-0202

Station Name/Sample ID
CWM-183-MW11

Project
 McClellan - JPA

Project Number
 04.094.037.01

GROUNDWATER SAMPLING LOG

Groundwater Depth (TOC) 29.5 feet	Equipment Bailer Check Valve Grundfos Peristaltic <input checked="" type="checkbox"/> Bladder Pump PID/FID Other (describe)	Sampler Dickinson/Nerem	Date 11/5/2007
Well Depth (TOC) 103.5 feet	Conditions (temp, weather, precip) Cool, dry, sunny, 70°F	Location (Site) T6 Cane Creek	Begin Time 1315
Water Column Thickness 74 feet		Laboratory EMAX	Sample Depth 93.5
Casing Diameter 2 inches	Parameter Stabilization temp +/- 1° DO +/- 10% Turbidity +/- 10% cond +/- 3% ORP +/- 10mV pH +/- 0.1 unit	Sample Suite see COC's	
Casing Volume 11.84 gallons 1"=x0.04 2"=x0.16 4"=x0.65 6"=x1.47 8"=x10.4		Meters YSI 556 MPS	Serial numbers 06A1684 AH
Well Elevation (TOC) 809.25 feet		Geotech Low Flow	M100
Groundwater Elevation 779.75 feet	Calibration Precalibrated	Product Observed (yes/no) no	Depth to product NA

Time	Volume removed (gallon)	Temp (°C)	Cond (uS/cm)	DO (mg/L)	ORP (mV)	TDS (mg/L)	Turbidity (NTU)	pH	Description (e.g. odor, clarity, color)
1315	init	20.65	247	5.05	118.6	173		9.62	clear, colorless
1320	0.5	19.67	239	3.63	114.1	172	63.23	9.57	very turbid, orange
1325	0.75	18.10	233	3.52	104.2	174	309.6	9.73	very turbid, orange-brown
1330	1	18.01	233	5.95	99.3	174		9.66	very turbid, light orange-brown
1335	1.5	17.80	231	5.23	94.3	174	1053	9.53	very turbid, light orange-brown
1336	Collect Sample Suite								

Total Time (min.) ~20	Total Volume Removed ~2.5	Well pumped dry (yes/no) no	Notes COC#2584
--------------------------	------------------------------	--------------------------------	-------------------

QA/QC Samples N/A	Signature
----------------------	-----------



Matrix Environmental Services
 1601 Blake Street, Suite 200
 Denver, Colorado 80202
 (303) 572-0200
 (303) 572-0202

Station Name/Sample ID
CWM-183-MW12

Project
McClellan - JPA

Project Number
04.094.037.01

GROUNDWATER SAMPLING LOG

Groundwater Depth (TOC) 35.4 feet	Equipment Bailer Check Valve Grundfos Peristaltic <input checked="" type="checkbox"/> Bladder Pump PID/FID Other (describe)	Sampler Coker/Collier	Date 11/7/2007
Well Depth (TOC) 46.8 feet		Location (Site) T6 Cane Creek	Begin Time 0845
Water Column Thickness 11.4 feet		Laboratory EMAX	Sample Depth 42'
Casing Diameter 2 inches		Sample Suite see COC's	
Casing Volume 1.824 gallons <small>1"=x0.04 2"=x0.16 4"=x0.65 6"=x1.47 8"=x10.4</small>	Conditions (temp, weather, precip) dry, sunny, cool 40°F	Meters YSI 556 MPS	Serial numbers 06A1684 AH
Well Elevation (TOC) 815.36 feet		Geotech Low Flow	1588
Groundwater Elevation 779.96 feet	Parameter Stabilization temp +/- 1° DO +/- 10% Turbidity +/- 10% cond +/- 3% ORP +/- 10mV pH +/- 0.1 unit	Calibration Precalibrated	
		Product Observed (yes/no) no	Depth to product NA

Time	Volume removed (gallon)	Temp (°C)	Cond (uS/cm)	DO (mg/L)	ORP (mV)	TDS (mg/L)	Turbidity (NTU)	pH	Description (e.g. odor, clarity, color)
0850	init	12.48	217	5.06	11.1	187		7.81	Turbid, yellow-brown
0852	0.25	14.18	232	3.94	9.2	190		7.76	Turbid, yellow-brown
0855	0.5	14.75	237	3.30	10.6	192		7.75	Clearing
0858	0.75	14.85	239	3.16	11.9	193		7.75	slightly turbid, light yellow-brown
0900	1	14.96	240	3.00	16.0	193		7.75	slightly turbid, light yellow-brown
0902	1.25	14.98	241	2.99	18.1	193		7.75	slightly turbid, light yellow-brown
0905	Collect Sample Suite								

Total Time (min.) 20	Total Volume Removed 1.5	Well pumped dry (yes/no) no	Notes COC#2585
-------------------------	-----------------------------	--------------------------------	-------------------

QA/QC Samples N/A	Signature
----------------------	-----------



Matrix Environmental Services
 1601 Blake Street, Suite 200
 Denver, Colorado 80202
 (303) 572-0200
 (303) 572-0202

Station Name/Sample ID CWM-183-MW13	
Project McClellan - JPA	Project Number 04.094.037.01

GROUNDWATER SAMPLING LOG

Groundwater Depth (TOC) 22.05 feet	Equipment <input type="checkbox"/> Bailer <input type="checkbox"/> Check Valve <input type="checkbox"/> Grundfos <input type="checkbox"/> Peristaltic <input checked="" type="checkbox"/> Bladder Pump <input type="checkbox"/> PID/FID <input type="checkbox"/> Other (describe)	Sampler Coker/Wasson	Date 11/6/2007
Well Depth (TOC) 58 feet		Location (Site) T6 Cane Creek	Begin Time 1310
Water Column Thickness 35.95 feet		Laboratory EMAX	Sample Depth 26'
Casing Diameter 2 inches		Sample Suite see COC's	
Casing Volume 5.752 gallons <small>1"=x0.04 2"=x0.16 4"=x0.65 6"=x1.47 8"=x10.4</small>		Meters YSI 556 MPS	Serial numbers
Well Elevation (TOC) 801.81 feet		Geotech Low Flow	
Groundwater Elevation 779.76 feet		Calibration Precalibrated	
	Conditions (temp, weather, precip) sunny, 59°F	Product Observed (yes/no) no	Depth to product NA
	Parameter Stabilization temp +/- 1° DO +/- 10% Turbidity +/- 10% cond +/- 3% ORP +/- 10mV pH +/- 0.1 unit		

Time	Volume removed (gallon)	Temp (°C)	Cond (uS/cm)	DO (mg/L)	ORP (mV)	TDS (mg/L)	Turbidity (NTU)	pH	Description (e.g. odor, clarity, color)
1310	init	18.64	178	10.57	-45.7	223	65	7.87	
1312		18.35	342	6.25	-51.5	223	51	7.64	
1314		18.02	340	4.63	-52.3	221	40	7.47	
1316		17.95	339	5.23	-55.7	220	37	7.39	
1318		17.92	338	2.65	-68.7	219	33	7.34	
1320		17.81	336	1.90	-78.3	218	28	7.28	
1323		17.67	334	1.38	-86.7	217	12	7.25	
1326		17.51	332	1.19	-90.2	216	9	7.21	
1330		17.39	331	1.08	-90.6	215	8	7.19	
1331	Collect Sample Suite at 26' due to well blockage.								

Total Time (min.) 20	Total Volume Removed	Well pumped dry (yes/no) no	Notes COC#2586, COC#2603 MS/MSD
-------------------------	----------------------	--------------------------------	------------------------------------

QA/QC Samples MS/MSD	Signature
-------------------------	-----------



Matrix Environmental Services
 1601 Blake Street, Suite 200
 Denver, Colorado 80202
 (303) 572-0200
 (303) 572-0202

Station Name/Sample ID CWM-183-MW14	
Project McClellan - JPA	Project Number 04.094.037.01

GROUNDWATER SAMPLING LOG

Groundwater Depth (TOC) 14.8 feet	Equipment <input type="checkbox"/> Bailer <input type="checkbox"/> Check Valve <input type="checkbox"/> Grundfos <input type="checkbox"/> Peristaltic <input checked="" type="checkbox"/> Bladder Pump <input type="checkbox"/> PID/FID <input type="checkbox"/> Other (describe) Conditions (temp, weather, precip) Windy, mild, dry	Sampler Coker/	Date 11/6/2007
Well Depth (TOC) 24.2 feet		Location (Site) T6 Cane Creek	Begin Time 1250
Water Column Thickness 9.4 feet		Laboratory EMAX	Sample Depth 21'
Casing Diameter 2 inches		Sample Suite see COC's	
Casing Volume 1.504 gallons 1"=x0.04 2"=x0.16 4"=x0.65 6"=x1.47 8"=x10.4		Meters YSI 556 MPS	Serial numbers Matrix
Well Elevation (TOC) 794.43 feet		Geotech Low Flow	Matrix
Groundwater Elevation 779.63 feet		Calibration Precalibrated	
	Parameter Stabilization temp +/- 1° DO +/- 10% Turbidity +/- 10% cond +/- 3% ORP +/- 10mV pH +/- 0.1 unit	Product Observed (yes/no) no	Depth to product NA

Time	Volume removed (gallon)	Temp (°C)	Cond (uS/cm)	DO (mg/L)	ORP (mV)	TDS (mg/L)	Turbidity (NTU)	pH	Description (e.g. odor, clarity, color)
1250	init	17.54	279	5.60	2.8	212		8.63	turbid, orange-brown
1252	0.25	17.58	277	2.74	-0.1	209		8.60	
1254	0.5	17.62	275	1.34	-1.7	208		8.58	
1257	0.75	17.66	274	0.83	-2.7	207		8.56	slightly clearing
1259	1	17.69	273	0.64	-3.7	206		8.54	
1302	1.25	17.71	272	0.60	-4.1	206		8.53	
1305	Collect Sample Suite								

Total Time (min.) 20	Total Volume Removed 1.5	Well pumped dry (yes/no) no	Notes COC#2587
-------------------------	-----------------------------	--------------------------------	-------------------

QA/QC Samples N/A	Signature
----------------------	-----------



Matrix Environmental Services
 1601 Blake Street, Suite 200
 Denver, Colorado 80202
 (303) 572-0200
 (303) 572-0202

Station Name/Sample ID
 CWM-183-MW16

Project
 McClellan - JPA

Project Number
 04.094.037.01

GROUNDWATER SAMPLING LOG

Groundwater Depth (TOC) 13.4 feet	Equipment <input type="checkbox"/> Bailer <input type="checkbox"/> Check Valve <input type="checkbox"/> Grundfos <input type="checkbox"/> Peristaltic <input checked="" type="checkbox"/> Bladder Pump <input type="checkbox"/> PID/FID <input type="checkbox"/> Other (describe)	Sampler Coker/Collier	Date 11/6/2007
Well Depth (TOC) 87.5 feet		Location (Site) T6 Cane Creek	Begin Time 1400
Water Column Thickness 74.1 feet		Laboratory EMAX	Sample Depth 83'
Casing Diameter 2 inches		Sample Suite see COC's	
Casing Volume 11.856 gallons <small>1"=x0.04 2"=x0.16 4"=x0.65 6"=x1.47 8"=x10.4</small>		Meters YSI 556 MPS	Serial numbers 06A1684 AH
Well Elevation (TOC) 793.13 feet	Conditions (temp, weather, precip) dry, mild	Geotech Low Flow 1588	
Groundwater Elevation 779.73 feet	Parameter Stabilization temp +/- 1° DO +/- 10% Turbidity +/- 10% cond +/- 3% ORP +/- 10mV pH +/- 0.1 unit	Calibration Precalibrated	
		Product Observed (yes/no) no	Depth to product NA

Time	Volume removed (gallon)	Temp (°C)	Cond (uS/cm)	DO (mg/L)	ORP (mV)	TDS (mg/L)	Turbidity (NTU)	pH	Description (e.g. odor, clarity, color)
1415	init	18.59	268	8.02	3.1	200		8.75	Yellow-brown, turbid
1418	0.3	17.42	267	4.09	-104.3	203		8.73	Yellow-brown, turbid
1421	0.5	17.35	268	3.38	-189.4	204		8.70	Yellow-brown, turbid
1424	0.8	17.36	268	2.74	-198.2	207		8.68	Clearing
1427	1.2	17.30	268	1.63	-195.3	204		8.67	
1430	Collect Sample Suite								

Total Time (min.) 20	Total Volume Removed 1.5	Well pumped dry (yes/no) no	Notes COC#2589
--------------------------------	------------------------------------	---------------------------------------	--------------------------

QA/QC Samples N/A	Signature
-----------------------------	------------------



Matrix Environmental Services
 1601 Blake Street, Suite 200
 Denver, Colorado 80202
 (303) 572-0200
 (303) 572-0202

Station Name/Sample ID CWM-183-MW17	
Project McClellan - JPA	Project Number 04.094.037.01

GROUNDWATER SAMPLING LOG

Groundwater Depth (TOC) 11.35 feet	Equipment <input type="checkbox"/> Bailer <input type="checkbox"/> Check Valve <input type="checkbox"/> Grundfos <input type="checkbox"/> Peristaltic <input checked="" type="checkbox"/> Bladder Pump <input type="checkbox"/> PID/FID <input type="checkbox"/> Other (describe)	Sampler Coker/Wasson	Date 11/6/2007
Well Depth (TOC) 46.6 feet		Location (Site) T6 Cane Creek	Begin Time 0725
Water Column Thickness 35.25 feet		Laboratory EMAX	Sample Depth 44'
Casing Diameter 2 inches		Sample Suite see COC's	
Casing Volume 5.64 gallons 1"=x0.04 2"=x0.16 4"=x0.65 6"=x1.47 8"=x10.4		Meters YSI 556 MPS	Serial numbers
Well Elevation (TOC) 790.78 feet		Geotech Low Flow	
Groundwater Elevation 779.43 feet		Calibration Precalibrated	
Conditions (temp, weather, precip) Sunny, Cold, Dry		Product Observed (yes/no) no	Depth to product NA
Parameter Stabilization temp +/- 1° DO +/- 10% Turbidity +/- 10% cond +/- 3% ORP +/- 10mV pH +/- 0.1 unit			

Time	Volume removed (gallon)	Temp (°C)	Cond (uS/cm)	DO (mg/L)	ORP (mV)	TDS (mg/L)	Turbidity (NTU)	pH	Description (e.g. odor, clarity, color)
0725	init	16.68	2993	2.2	-273.6	1940		12.47	Cloudy
0727		16.80	2920	1.79	-284.9	1870		12.44	
0729		16.74	2684	0.95	-299.4	1692		12.36	
0731		16.66	2361	0.81	-285.1	1488	191	12.26	
0732		16.29	2148	0.68	-294.1	1381	195	12.19	
0734		16.41	1891	0.54	-297.9	1160		11.95	
0736		16.64	1362	0.40	-293.0	865		11.65	
0739		16.67	999	0.33	-279.3	624		10.87	
0741		16.68	797	0.25	-270.8	507	132	10.40	
0743		16.67	722	0.22	-267.3	465	130		
0746	Collect Sample Suite								

Total Time (min.) 21	Total Volume Removed	Well pumped dry (yes/no)	Notes COC#2590
--------------------------------	-----------------------------	---------------------------------	--------------------------

QA/QC Samples N/A	Signature
-----------------------------	------------------



Matrix Environmental Services
 1601 Blake Street, Suite 200
 Denver, Colorado 80202
 (303) 572-0200
 (303) 572-0202

Station Name/Sample ID
CWM-183-MW18

Project
 McClellan - JPA

Project Number
 04.094.037.01

GROUNDWATER SAMPLING LOG

Groundwater Depth (TOC) 6.4 feet	Equipment <input type="checkbox"/> Bailer <input type="checkbox"/> Check Valve <input type="checkbox"/> Grundfos <input type="checkbox"/> Peristaltic <input checked="" type="checkbox"/> Bladder Pump <input type="checkbox"/> PID/FID <input type="checkbox"/> Other (describe)	Sampler Coker/Wasson	Date 11/7/2007
Well Depth (TOC) 14.3 feet		Location (Site) T6 Cane Creek	Begin Time 0800
Water Column Thickness 7.9 feet		Laboratory EMAX	Sample Depth 12'
Casing Diameter 2 inches		Sample Suite see COC's	
Casing Volume 1.264 gallons <small>1"=x0.04 2"=x0.16 4"=x0.65 6"=x1.47 8"=x10.4</small>		Meters YSI 556 MPS	Serial numbers
Well Elevation (TOC) 786.93 feet	Conditions (temp, weather, precip) Sunny, Cold, 30°F	Geotech Low Flow	
Groundwater Elevation 780.53 feet	Parameter Stabilization temp +/- 1° DO +/- 10% Turbidity +/- 10% cond +/- 3% ORP +/- 10mV pH +/- 0.1 unit	Calibration Precalibrated	
		Product Observed (yes/no) no	Depth to product NA

Time	Volume removed (gallon)	Temp (°C)	Cond (uS/cm)	DO (mg/L)	ORP (mV)	TDS (mg/L)	Turbidity (NTU)	pH	Description (e.g. odor, clarity, color)
0800	init	17.01	428	3.82	-47.2	279		7.59	Turbid
0802		18.74	436	1.34	-56.1	284		7.20	
0804		19.08	431	1.40	-62.5	280		7.07	
0807		19.13	428	1.13	-67.2	279	175		
0809		19.17	436	0.86	-73.9	284	160	6.99	
0810		19.19	440	0.81	-79.0	286	125	6.97	
0811		19.18	443	0.74	-82.6	288	108	6.95	
0812		19.16	445	0.69	-84.0	289	92	6.93	
0814		19.16	446	0.65	-90.7	290	85	6.92	
0816		19.18	446	0.62	-93.7	290	77	6.91	
0817	Collect Sample Suite								

Total Time (min.) 17	Total Volume Removed	Well pumped dry (yes/no)	Notes COC#2591
-------------------------	----------------------	--------------------------	-------------------

QA/QC Samples N/A	Signature
----------------------	-----------



Matrix Environmental Services
 1601 Blake Street, Suite 200
 Denver, Colorado 80202
 (303) 572-0200
 (303) 572-0202

Station Name/Sample ID
CWM-183-MW20

Project
McClellan - JPA

Project Number
04.094.037.01

GROUNDWATER SAMPLING LOG

Groundwater Depth (TOC) 19 feet	Equipment Bailer Check Valve Grundfos Peristaltic <input checked="" type="checkbox"/> Bladder Pump PID/FID Other (describe)	Sampler Coker/Wasson	Date 11/6/2007
Well Depth (TOC) 78.3 feet		Location (Site) T6 Cane Creek	Begin Time 1048
Water Column Thickness 59.3 feet		Laboratory EMAX	Sample Depth 71'
Casing Diameter 2 inches		Sample Suite see COC's	
Casing Volume 9.488 gallons <small>1"=x0.04 2"=x0.16 4"=x0.65 6"=x1.47 8"=x10.4</small>		Meters YSI 556 MPS	Serial numbers
Well Elevation (TOC) 798.81 feet	Conditions (temp, weather, precip) Cold, sunny, dry	Geotech Low Flow	
Groundwater Elevation 779.81 feet	Parameter Stabilization temp +/- 1° DO +/- 10% Turbidity +/- 10% cond +/- 3% ORP +/- 10mV pH +/- 0.1 unit	Calibration Precalibrated	
		Product Observed (yes/no) no	Depth to product NA

Time	Volume removed (gallon)	Temp (°C)	Cond (uS/cm)	DO (mg/L)	ORP (mV)	TDS (mg/L)	Turbidity (NTU)	pH	Description (e.g. odor, clarity, color)
1048	init	16.55	333	9.49	-144.1	217		8.74	Muddy
1050		16.60	337	2.49	-181.0	220		9.47	
1052		16.61	345	3.19	-152.1	225		8.23	
1054		16.69	349	1.27	-160.0	227		7.93	
1056		16.69	350	0.75	-162.0	228		7.76	
1059		16.67	350	0.26	-154.1	228		7.76	
1101		16.65	351	0.27	-151.4	228	107	7.65	
1102	Collect Sample Suite								

Total Time (min.) 14	Total Volume Removed	Well pumped dry (yes/no) no	Notes COC#2592, #COC2604
-------------------------	----------------------	--------------------------------	-----------------------------

QA/QC Samples DUP081	Signature
-------------------------	-----------



Matrix Environmental Services
 1601 Blake Street, Suite 200
 Denver, Colorado 80202
 (303) 572-0200
 (303) 572-0202

Station Name/Sample ID
 CWM-183-MW21

Project
 McClellan - JPA

Project Number
 04.094.037.01

GROUNDWATER SAMPLING LOG

Groundwater Depth (TOC) 33.5 feet	Equipment Bailer Check Valve Grundfos Peristaltic <input checked="" type="checkbox"/> Bladder Pump PID/FID Other (describe)	Sampler Coker/Dickinson	Date 11/5/2007
Well Depth (TOC) 41.6 feet	Conditions (temp, weather, precip) Cool, Sunny, Dry, 60's	Location (Site) T6 Cane Creek	Begin Time 1130
Water Column Thickness 8.1 feet		Laboratory EMAX	Sample Depth 38.5'
Casing Diameter 2 inches	Parameter Stabilization temp +/- 1° DO +/- 10% Turbidity +/- 10% cond +/- 3% ORP +/- 10mV pH +/- 0.1 unit	Sample Suite see COC's	
Casing Volume 1.296 gallons <small>1"=x0.04 2"=x0.16 4"=x0.65 6"=x1.47 8"=x10.4</small>		Meters YSI 556 MPS	Serial numbers
Well Elevation (TOC) 813.92 feet		Geotech Low Flow	
Groundwater Elevation 780.42 feet		Calibration Precalibrated	
		Product Observed (yes/no) no	Depth to product NA

Time	Volume removed (gallon)	Temp (°C)	Cond (uS/cm)	DO (mg/L)	ORP (mV)	TDS (mg/L)	Turbidity (NTU)	pH	Description (e.g. odor, clarity, color)
1130	init	17.46	193	1.64	-105.3	126	1100	7.91	turbid, yellow-brown
1132	0.25	17.04	193	0.81	-108.4	125	1100	7.85	turbid, yellow-brown
1134	0.5	16.99	192	0.70	-109.4	125		7.81	slightly clearing, yellow
1135	0.75	16.99	192	0.66	-111.8	124		7.77	slightly clearing, yellow
1137	1	16.94	191	0.63	-111.4	124	801.4	7.69	slightly clearing, yellow
1139	1.25	16.89	191	0.63	-111.7	125	775	7.67	slightly clearing, yellow
1140	Collected Sample Suite								

Total Time (min.) ~12	Total Volume Removed ~3.0	Well pumped dry (yes/no) no	Notes COC#2593, #COC2602 MS/MSD
--------------------------	------------------------------	--------------------------------	------------------------------------

QA/QC Samples MS/MSD	Signature
-------------------------	-----------



Matrix Environmental Services
 1601 Blake Street, Suite 200
 Denver, Colorado 80202
 (303) 572-0200
 (303) 572-0202

Station Name/Sample ID
 CWM-183-MW22

Project
 McClellan - JPA

Project Number
 04.094.037.01

GROUNDWATER SAMPLING LOG

Groundwater Depth (TOC) 24.2 feet	Equipment <input type="checkbox"/> Bailer <input type="checkbox"/> Check Valve <input type="checkbox"/> Grundfos <input type="checkbox"/> Peristaltic <input checked="" type="checkbox"/> Bladder Pump <input type="checkbox"/> PID/FID <input type="checkbox"/> Other (describe)	Sampler Coker/Dickinson	Date 11/5/2007
Well Depth (TOC) 66.6 feet		Location (Site) T6 Cane Creek	Begin Time 1138
Water Column Thickness 42.4 feet		Laboratory EMAX	Sample Depth 61'
Casing Diameter 2 inches		Sample Suite see COC's	
Casing Volume 6.784 gallons 1"=x0.04 2"=x0.16 4"=x0.65 6"=x1.47 8"=x10.4		Meters YSI 556 MPS	Serial numbers
Well Elevation (TOC) 814.59 feet		Geotech Low Flow	
Groundwater Elevation 790.39 feet		Calibration precalibrated	
Conditions (temp, weather, precip) cool, sunny, dry, 60's		Product Observed (yes/no) no	Depth to product NA

Time	Volume removed (gallon)	Temp (°C)	Cond (uS/cm)	DO (mg/L)	ORP (mV)	TDS (mg/L)	Turbidity (NTU)	pH	Description (e.g. odor, clarity, color)
1138	init	19.18	200	5.85	78.2	148		10.18	turbid
1140		18.22	203	2.77	77.5	153		10.42	
1142		17.86	207	1.56	75	156		10.51	
1144		17.69	208	1.22	73.2	158		10.54	
1146		17.72	209	0.88	69.9	158		10.62	
1148		17.69	210	0.77	69.4	159	146.5	10.63	
1150	Collect Sample Suite								

Total Time (min.) 11	Total Volume Removed	Well pumped dry (yes/no) no	Notes COC#2594
-------------------------	----------------------	--------------------------------	-------------------

QA/QC Samples N/A	Signature
----------------------	-----------



Matrix Environmental Services
 1601 Blake Street, Suite 200
 Denver, Colorado 80202
 (303) 572-0200
 (303) 572-0202

Station Name/Sample ID
 CWM-183-MW23

Project
 McClellan - JPA

Project Number
 04.094.037.01

GROUNDWATER SAMPLING LOG

Groundwater Depth (TOC) 43.95 feet	Equipment Bailer Check Valve Grundfos Peristaltic <input checked="" type="checkbox"/> Bladder Pump PID/FID Other (describe)	Sampler Coker/Collier	Date 11/7/2007
Well Depth (TOC) 51.1 feet		Location (Site) T6 Cane Creek	Begin Time 0915
Water Column Thickness 7.15 feet		Laboratory EMAX	Sample Depth 48
Casing Diameter 2 inches		Sample Suite see COC's	
Casing Volume 1.144 gallons <small>1"=x0.04 2"=x0.16 4"=x0.65 6"=x1.47 8"=x10.4</small>	Conditions (temp, weather, precip) dry, sunny, cool 40°F	Meters YSI 556 MPS	Serial numbers 06A1684 AH
Well Elevation (TOC) 822.28 feet		Geotech Low Flow	1588
Groundwater Elevation 778.33 feet	Parameter Stabilization temp +/- 1° DO +/- 10% Turbidity +/- 10% cond +/- 3% ORP +/- 10mV pH +/- 0.1 unit	Calibration Precalibrated	
		Product Observed (yes/no) no	Depth to product NA

Time	Volume removed (gallon)	Temp (°C)	Cond (uS/cm)	DO (mg/L)	ORP (mV)	TDS (mg/L)	Turbidity (NTU)	pH	Description (e.g. odor, clarity, color)
0915	init	13.40	115	5.44	35.8	95		7.97	Turbid, yellow-brown
0917	0.25	13.89	113	4.90	39.8	93		7.95	Turbid, yellow-brown
0920	0.5	14.59	102	4.46	49.9	82		7.88	Turbid, yellow-brown
0923	0.75	15.21	105	4.06	56.8	85		7.79	Turbid, yellow-brown
0926	1	15.36	117	3.31	58.5	95		7.77	Turbid, yellow-brown
0930	1.25	15.40	124	3.02	59.3	98		7.75	Turbid, yellow-brown
0935	Collect Sample Suite & Duplicate Suite								

Total Time (min.) 20	Total Volume Removed 1.5	Well pumped dry (yes/no) no	Notes COC#2595, COC#2605
-------------------------	-----------------------------	--------------------------------	-----------------------------

QA/QC Samples DUP082	Signature
-------------------------	-----------



Matrix Environmental Services
 1601 Blake Street, Suite 200
 Denver, Colorado 80202
 (303) 572-0200
 (303) 572-0202

Station Name/Sample ID CWM-183-MW24	
Project McClellan - JPA	Project Number 04.094.037.01

GROUNDWATER SAMPLING LOG

Groundwater Depth (TOC) 27.2 feet	Equipment Bailer Check Valve Grundfos Peristaltic <input checked="" type="checkbox"/> Bladder Pump PID/FID Other (describe)	Sampler Coker/Collier	Date 11/5/2007
Well Depth (TOC) 31.3 feet		Location (Site) T6 Cane Creek	Begin Time 1300
Water Column Thickness 4.1 feet		Laboratory EMAX	Sample Depth 29
Casing Diameter 2 inches		Sample Suite see COC's	
Casing Volume 0.656 gallons <small>1"=x0.04 2"=x0.16 4"=x0.65 6"=x1.47 8"=x10.4</small>		Meters YSI 556 MPS	Serial numbers
Well Elevation (TOC) 807.23 feet	Conditions (temp, weather, precip) warm, dry	Geotech Low Flow	
Groundwater Elevation 780.03 feet	Parameter Stabilization temp +/- 1° DO +/- 10% Turbidity +/- 10% cond +/- 3% ORP +/- 10mV pH +/- 0.1 unit	Calibration precalibrated	
		Product Observed (yes/no) no	Depth to product NA

Time	Volume removed (gallon)	Temp (°C)	Cond (uS/cm)	DO (mg/L)	ORP (mV)	TDS (mg/L)	Turbidity (NTU)	pH	Description (e.g. odor, clarity, color)
1300	init	18.27	390	1.56	-85.1	254		6.56	Turbid, Orange-brown
1303	0.25	17.75	387	0.84	-92.5	257		6.58	sl. Clearing
1305	0.5	17.55	385	0.70	-95.5	250		6.59	
1307	0.75	17.47	384	0.60	-98.2	249		6.58	Clearing
1308	1	17.40	383	0.52	-101.5	249		6.58	
1310	1.25	17.28	385	0.46	-109.1	251		6.61	
1315	Collected Sample Suite								

Total Time (min.) 15	Total Volume Removed	Well pumped dry (yes/no) no	Notes COC#2596
-------------------------	----------------------	--------------------------------	-------------------

QA/QC Samples N/A	Signature
----------------------	-----------



Matrix Environmental Services
 1601 Blake Street, Suite 200
 Denver, Colorado 80202
 (303) 572-0200
 (303) 572-0202

Station Name/Sample ID CWM-183-MW25	
Project McClellan - JPA	Project Number 04.094.037.01

GROUNDWATER SAMPLING LOG

Groundwater Depth (TOC) 17.8 feet	Equipment <input type="checkbox"/> Bailer <input type="checkbox"/> Check Valve <input type="checkbox"/> Grundfos <input type="checkbox"/> Peristaltic <input checked="" type="checkbox"/> Bladder Pump <input type="checkbox"/> PID/FID <input type="checkbox"/> Other (describe) Conditions (temp, weather, precip) warm, dry	Sampler Coker/Wasson	Date 11/5/2007
Well Depth (TOC) 26.5 feet		Location (Site) T6 Cane Creek	Begin Time 1400
Water Column Thickness 8.7 feet		Laboratory EMAX	Sample Depth 22'
Casing Diameter 2 inches		Sample Suite see COC's	
Casing Volume 1.392 gallons 1"=x0.04 2"=x0.16 4"=x0.65 6"=x1.47 8"=x10.4		Meters YSI 556 MPS	Serial numbers 1953
Well Elevation (TOC) 798.08 feet		Geotech Low Flow 1588	
Groundwater Elevation 780.28 feet	Parameter Stabilization temp +/- 1° DO +/- 10% Turbidity +/- 10% cond +/- 3% ORP +/- 10mV pH +/- 0.1 unit	Product Observed (yes/no) no	Depth to product NA

Time	Volume removed (gallon)	Temp (°C)	Cond (uS/cm)	DO (mg/L)	ORP (mV)	TDS (mg/L)	Turbidity (NTU)	pH	Description (e.g. odor, clarity, color)
1404	init	18.18	563	1.07	-76.5	369		6.71	Turbid, grey
1407		17.83	546	0.62	-73.1	355		6.49	Turbid
1410		18.29	529	2.03	-21.9	345		6.30	Clearing
1414		18.11	535	0.79	-37	348		6.26	Clearing
1416		18.05	540	0.70	-46.7	351		6.22	
1417	Collect Sample Suite - 1 gallon								

Total Time (min.) 13	Total Volume Removed 1 gal	Well pumped dry (yes/no) no	Notes COC#2597
-------------------------	-------------------------------	--------------------------------	-------------------

QA/QC Samples N/A	Signature
----------------------	-----------



Matrix Environmental Services
 1601 Blake Street, Suite 200
 Denver, Colorado 80202
 (303) 572-0200
 (303) 572-0202

Station Name/Sample ID
CWM-183-MW26

Project
McClellan - JPA

Project Number
04.094.037.01

GROUNDWATER SAMPLING LOG

Groundwater Depth (TOC) 14 feet	Equipment <input type="checkbox"/> Bailer <input type="checkbox"/> Check Valve <input type="checkbox"/> Grundfos <input type="checkbox"/> Peristaltic <input checked="" type="checkbox"/> Bladder Pump <input type="checkbox"/> PID/FID <input type="checkbox"/> Other (describe)	Sampler Coker/Collier	Date 11/6/2007
Well Depth (TOC) 22.7 feet		Location (Site) T6 Cane Creek	Begin Time 1220
Water Column Thickness 8.7 feet		Laboratory EMAX	Sample Depth 20
Casing Diameter 2 inches		Sample Suite see COC's	
Casing Volume 1.392 gallons <small>1"=x0.04 2"=x0.16 4"=x0.65 6"=x1.47 8"=x10.4</small>		Meters YSI 556 MPS	Serial numbers
Well Elevation (TOC) 793.47 feet	Conditions (temp, weather, precip) cool, dry, sunny	Geotech Low Flow	
Groundwater Elevation 779.47 feet	Parameter Stabilization temp +/- 1° DO +/- 10% Turbidity +/- 10% cond +/- 3% ORP +/- 10mV pH +/- 0.1 unit	Calibration Precalibrated	
		Product Observed (yes/no) no	Depth to product NA

Time	Volume removed (gallon)	Temp (°C)	Cond (uS/cm)	DO (mg/L)	ORP (mV)	TDS (mg/L)	Turbidity (NTU)	pH	Description (e.g. odor, clarity, color)
1225	init	19.45	485	8.31	-22.5	389		8.80	slightly turbid, yellow-brown
1227	0.25	19.20	499	4.20	-29.1	393		8.66	
1230	0.5	19.05	537	1.11	-34.9	394		8.62	Clearing
1232	0.75	19.09	538	0.71	-24.9	394		8.54	
1235	1	19.17	538	0.70	-24.3	394		8.52	Clear
1235	Collect Sample Suite								

Total Time (min.) 10	Total Volume Removed	Well pumped dry (yes/no) no	Notes COC#2598
--------------------------------	-----------------------------	---------------------------------------	--------------------------

QA/QC Samples N/A	Signature
-----------------------------	------------------



Matrix Environmental Services
 1601 Blake Street, Suite 200
 Denver, Colorado 80202
 (303) 572-0200
 (303) 572-0202

Station Name/Sample ID CWM-183-MW27	
Project McClellan - JPA	Project Number 04.094.037.01

GROUNDWATER SAMPLING LOG

Groundwater Depth (TOC) 11.1 feet	Equipment <input type="checkbox"/> Bailer <input type="checkbox"/> Check Valve <input type="checkbox"/> Grundfos <input type="checkbox"/> Peristaltic <input checked="" type="checkbox"/> Bladder Pump <input type="checkbox"/> PID/FID <input type="checkbox"/> Other (describe)	Sampler Coker/Collier	Date 11/6/2007
Well Depth (TOC) 89.4 feet		Location (Site) T6 Cane Creek	Begin Time 0920
Water Column Thickness 78.3 feet		Laboratory EMAX	Sample Depth 73'
Casing Diameter 2 inches		Sample Suite see COC's	
Casing Volume 12.528 gallons 1"=x0.04 2"=x0.16 4"=x0.65 6"=x1.47 8"=x10.4		Meters YSI 556 MPS	Serial numbers 06A1684 AH
Well Elevation (TOC) 790.87 feet		Geotech Low Flow	1588
Groundwater Elevation 779.77 feet		Calibration Precalibrated	
Conditions (temp, weather, precip) Mild, dry, sunny		Product Observed (yes/no) no	Depth to product NA
Parameter Stabilization temp +/- 1° DO +/- 10% Turbidity +/- 10% cond +/- 3% ORP +/- 10mV pH +/- 0.1 unit			

Time	Volume removed (gallon)	Temp (°C)	Cond (uS/cm)	DO (mg/L)	ORP (mV)	TDS (mg/L)	Turbidity (NTU)	pH	Description (e.g. odor, clarity, color)
0927	init	17.58	99	8.75	-35.7	75		8.94	slightly turbid, yellow-brown
0930	0.25	17.04	94	4.25	-26.2	72		8.90	slightly turbid, yellow-brown
0933	0.5	17.01	94	4.13	-27.6	72		8.97	slightly turbid, yellow-brown
0935	0.75	17.0	97	3.32	-42.0	75		9.12	slightly turbid, yellow-brown
0938	1	16.99	97	3.14	-42.9	75		9.16	Clearing
0940	1.25	17.0	98	2.88	-42.4	75		9.25	Clearing
0942	1.5	17.01	97	2.78	-42.2	75		9.28	slightly turbid, yellow-brown
0945	Collect Sample Suite								

Total Time (min.) 20	Total Volume Removed >1.5	Well pumped dry (yes/no) no	Notes COC#2599
-------------------------	------------------------------	--------------------------------	-------------------

QA/QC Samples N/A	Signature
----------------------	-----------

APPENDIX A2

Chain of Custody Forms, November 2007

**Training Area T-6, Parcel 183(6) and
Cane Creek Training Area, Parcel 510(7)
McClellan, Anniston, Alabama**

Chain of Custody

07K083

COC#: 2573

McClellan	Site: Parcel 183(6), Training Area T6 (Naylor Field)	Station: CC-510-MW01
Lab: EMAX	SCode (circle): <u>Grab(G)</u> Composite (C), Discrete(D), Disturbed(S), Undiscrete (U), Unknown(z)	StationType: MW
Sample Date: 11/6/07	Sampling Technique (circle): Bailer(B) <u>Bladder Pump(BP)</u> Core(C) Submersible Pump (SU), Encore(EN), Hydropunch(HP), Spoon(SN), Hand Auger(HA), Stainless Bucket(SS), Peristaltic Pump(PP), Grab(G)	QCCode: NS
		Matrix: Ground Water
		Task#: 04.094.037.02
		CoolerID: <u>B</u>

Contractor: MES	TBLot: <u>TBM110607B</u>	SampleTop: <u>10</u>	SampleBottom (Units): <u>10</u>
Sampler Signature(s):	EBLot: <u>EBM110507</u>		
	ABLot: _____		

Time:	Label#:	Bottle, Preservative:	Method:
(12) <u>0645</u>	1	3 x 40 mL VOA vial, HCl	8260 VOCs (no TICs)
<u>0645</u>	2	3 x 40 mL VOA vial, HCl	RSK175 - Methane, Ethane, Ethene 11/6/07 JW
<u>0645</u>	3	2 x 40 mL VOA vial, None	RSK175 - Carbon Dioxide (CO2)
	4	1 x 500 mL poly, HNO3	6010 Metals Ca, Fe, Mg, Mn, K, Na (TOT, Unfilt)
	5	1 x 250 mL poly, None	6010 Metals Ca, Fe, Mg, Mn, K, Na (DIS, Lab Filt)
	6	1 x 1 L poly, None	9056 Fluoride, Chloride, SO4, NO3; 310.1 Alkalinity; 3500 Ferrous Iron (Fe+2)
	7	1 x 250 mL poly, ZnAcNaOH	376.1 Sulfide
	8	1 x 250 mL <u>Amber</u> , HCl <u>Poly</u>	9060 Total Organic Carbon

Dissolved metals = Lab to filter upon rec't JW 11/10/07

QCCode: NS = Investigative Sample, FD = Field Duplicate, MS = Matrix Spike, MSD = Matrix Spike Duplicate, EB = Equipment Blank, TB = Trip Blank, WQ = Water Quality, WS = Source Water, SP = Seep
 StationType: MW = Monitoring Well, BH = Bore Hole, DS = IDW Soil, SD = Sediment Point, SW = Surface Water, SE = Seep, SS = Surface Soil

White Original COC (Lab Copy) - Yellow COC (Field Office) - Pink COC (Data Management)

(3) T = 3.6°C

Relinquished by (Signature):	Date/Time: <u>11/6/07 17:00</u>	Received by (Signature): <u>FEDEX</u>
Relinquished by (Signature):	Date/Time: <u>11/7/07 0930</u>	Received by (Signature):
Relinquished by (Signature):	Date/Time:	Received by (Signature):

Airbill Number: _____

07K083

Chain of Custody

McClellan Lab: EMAX		Site: Parcel 183(6), Training Area T8 (Naylor Field)		COC#: 2673	
Sample Date: 11/6/07		SMCode (circle): Grab(G), Composite (C), Discrete(D), Disturbed(S), Undiscrete (U), Unknown(?)		Station: CC-510-MW01	
Contractor: MES		Sampling Technique (circle): Bailor(B), Bladder Pump(BP), Core(C), Submersible Pump (SU), Encore(EN), Hydropunch(HP), Spoon(SN), Hand Auger(HA), Stainless Bucket(SS), Peristaltic Pump(PP), Grab(G)		StationType: MW	
Sampler Signature(s): <i>Cohen</i>		TBLot: TBM 110607B EBLot: EBM 110507 ABLot: _____		QCCode: NS	
Time:		Bottle, Preservative:		Matrix: Ground Water	
Label#:		Method:		Task#: 04.034.037.02	
1		3 x 40 mL VOA vial, HCl		CoolerID: B	
2		3 x 40 mL VOA vial, HCl		SampleTop: 10	
3		2 x 40 mL VOA vial, None		SampleBottom (Units): 10	
4		1 x 500 mL poly, HNO3			
5		1 x 250 mL poly, None			
6		1 x 1 L poly, None			
7		1 x 250 mL poly, ZnAcNaOH			
8		1 x 250 mL amber, HCl			
		8260 VOCs (no TICs)			
		RSK175 - Methane, Ethane, Ethene		11/6/07 JV	
		RSK175 - Carbon Dioxide (CO2)			
		6010 Metals Ca, Fe, Mg, Mn, K, Na (TOT, Unfil)			
		6010 Metals Ca, Fe, Mg, Mn, K, Na (DIS, Lab Fil)			
		9056 Fluoride, Chloride, SO4, NO3; 310.1 Alkalinity; 3500 Ferrous Iron (Fe+2)			
		376.1 Sulfide			
		9000 Total Organic Carbon			

12

Disolved metals = Lab to filter upon rec'l

QCCode: NS = Investigative Sample, FD = Field Duplicate, MS = Matrix Spike, MSD = Matrix Spike Duplicate, EB = Equipment Blank, TB = Trip Blank, WQ = Water Quality, WS = Source Water, SP = Seep
 StationType: MW = Monitoring Well, BH = Bore Hole, DS = IDW Soil, SD = Sediment Point, SW = Surface Water, SE = Seep, SS = Surface Soil

White Original COC (Lab Copy) - Yellow COC (Field Office) - Pink COC (Data Management)

* Well went dry, no samples collected for these methods - metals, anions, alkalinity, Fe²⁺, Sulfide + TOC.
 SR 11/7/07

Relinquished by (Signature): <i>[Signature]</i>	Date/Time: 11/6/07 17:00	Received by (Signature): FEDEX
Relinquished by (Signature):	Date/Time:	Received by (Signature):
Relinquished by (Signature):	Date/Time:	Received by (Signature):

Airbill Number: 7924 5068 0900
 7997 4727 3209
 7914 2843 9741
 7902 7100 0900

Chain of Custody

07K083

McClellan Lab: EMAX		Site: Parcel 183(6), Training Area T6 (Naylor Field)		COC#: 2574	
Sample Date: 11/6/07		SMCode (circle): <u>Grab(G)</u> , Composite (C), Discrete(D), Disturbed(S), Undiscrete (U), Unknown(z)		Station: CC-510-MW02 StationType: MW QCCode: NS	
Contractor: MES Sampler Signature(s): <i>[Signature]</i>		TBLot: TBM110607B EBLot: EBM110507 ABLot: —		Matrix: Ground Water Task#: 04.094.037.02 CoolerID: 3	
		SampleTop: 11		SampleBottom (Units): 11	
Time:	Label#:	Bottle, Preservative:	Method:		
(13) 845	1	3 x 40 mL VOA vial, HCl	8260 VOCs (no TICs)		
845	2	3 x 40 mL VOA vial, HCl	RSK175 - Methane, Ethane, Ethene 11/5/07 JW		
845	3	2 x 40 mL VOA vial, None	RSK175 - Carbon Dioxide (CO2)		
845	4	1 x 500 mL poly, HNO3	6010 Metals Ca, Fe, Mg, Mn, K, Na (TOT, Unfilt)		
845	5	1 x 250 mL poly, None	6010 Metals Ca, Fe, Mg, Mn, K, Na (DIS, Lab Filtr)		
845	6	1 x 1 L poly, None	9056 Fluoride, Chloride, SO4, NO3; 310.1 Alkalinity; 3500 Ferrous Iron (Fe+2)		
845	7	1 x 250 mL poly, ZnAcNaOH	376.1 Sulfide		
845	8	1 x 250 mL Amber, HCl <i>Pol</i>	9060 Total Organic Carbon <i>SN 11/10/07</i>		
Dissolved metals = Lab to filter upon rec't					
<small>QCCode: NS = Investigative Sample, FD = Field Duplicate, MS = Matrix Spike, MSD = Matrix Spike Duplicate, EB = Equipment Blank, TB = Trip Blank, WQ = Water Quality, WS = Source Water, SP = Seep StationType: MW = Monitoring Well, BH = Bore Hole, DS = IDW Soil, SD = Sediment Point, SW = Surface Water, SE = Seep, SS = Surface Soil</small>					
<small>White Original COC (Lab Copy) - Yellow COC (Field Office) - Pink COC (Data Management)</small>					

Relinquished by (Signature): <i>[Signature]</i>	Date/Time: 11/6/07 17:00	Received by (Signature): FEDEX
Relinquished by (Signature):	Date/Time: 11/7/07 0930	Received by (Signature): <i>[Signature]</i>
Relinquished by (Signature):	Date/Time:	Received by (Signature):
Airbill Number:		

07K083

Chain of Custody

McClellan Lab: EMAX		Site: Parcel 183(6), Training Area T6 (Naylor Field)	COC#: 2575	
Sample Date: 11/6/07		SMCode (circle): <u>Grab(G)</u> , Composite (C), Discrete(D), Disturbed(S), Undiscrete (U), Unknown(Z)	Station: CC-510-MW03	
Contractor: MES		Sampling Technique (circle): <u>Submersible Pump (SU)</u> , Bailer(B), Peristaltic Pump (PP) , Core(C)	StationType: MW	
Sampler Signature(s): <i>[Signature]</i>		Submersible Pump (SU), Encore(EN), Hydropunch(HP), Spoon(SN), Hand Auger(HA), Stainless Buckle(SS), Peristaltic Pump(PP), Grab(G)	QCCode: NS	
TBLot: TBM110607B		Matrix: Ground Water	Task#: 04.094.037.02	
EBLot: EBM110507		Task#: 04.094.037.02	CoolerID: B	
ABLot: [Blank]		SampleTop: 10	SampleBottom (Units): 10	
Time:	Label#:	Bottle, Preservative:	Method:	
0745	1	3 x 40 mL VOA vial, HCl	8260 VOCs (no TICs)	
0745	2	3 x 40 mL VOA vial, HCl	RSK175 - Methane, Ethane, Ethene 11/5/07 SA	
0745	3	2 x 40 mL VOA vial, None	RSK175 - Carbon Dioxide (CO2)	
—	4	1 x 500 mL poly, HNO3	6010 Metals Ca, Fe, Mg, Mn, K, Na (TOT, Unfill)	
0745	5	1 x 250 mL poly, None	6010 Metals Ca, Fe, Mg, Mn, K, Na (DIS, Lab Fill) 11/6/07	
—	6	1 x 1 L poly, None	9056 Fluoride, Chloride, SO4, NO3; 310.1 Alkalinity; 3500 Ferrous Iron (Fe+2) *	
—	7	1 x 250 mL poly, ZnAcNaOH	376.1 Sulfide	
—	8	1 x 250 mL Amber, HCl	9060 Total Organic Carbon	
Dissolved metals = Lab to filter upon rec ^d 11/6/07				
QCCode: NS = Investigative Sample, FD = Field Duplicate, MS = Matrix Spike, MSD = Matrix Spike Duplicate, EB = Equipment Blank, TB = Trip Blank, WQ = Water Quality, WS = Source Water, SP = Seep StationType: MW = Monitoring Well, BH = Bore Hole, DS = IDW Soil, SD = Sediment Point, SW = Surface Water, SE = Seep, SS = Surface Soil While Original COC (Lab Copy) - Yellow COC (Field Office) - Pink COC (Data Management)				

14


* For the sample collected in the 250 ml poly (no preservative), analyze for Fe⁺² first, followed by anions, then alkalinity as sample volume allows. Cancel the metals analysis, sulfide + TOC due to insufficient sample volume. Thanks Sue Royse 11/6/07

Relinquished by (Signature): <i>[Signature]</i>	Date/Time: 11/6/07 17:00	Received by (Signature): FEDEX
Relinquished by (Signature):	Date/Time: 11/7/07 0930	Received by (Signature): <i>[Signature]</i>
Relinquished by (Signature):	Date/Time:	Received by (Signature):

Airbill Number: 7924 5063 0900
 7997 4727 3209
 7914 2843 9741

07K083

Chain of Custody

McClellan Lab: EMAX		Site: Parcel 183(6), Training Area T6 (Naylor Field)		COC#: 2576	
		SMCode (circle): <u>Grab(G)</u> , Composite (C), Discrete(D), Disturbed(S), Undiscrete (U), Unknown(z)		Station: CC-510-MW04	
Sample Date: 11/6/07		Sampling Technique (circle): Bailer(B), <u>Bladder Pump(BP)</u> , Core(C) Submersible Pump (SU), Encore(EN), Hydropunch(HP), Spoon(SN), Hand Auger(HA), Stainless Bucket(SS), Peristaltic Pump(PP), Grab(G)		StationType: MW	
				QCCode: NS	
				Matrix: Ground Water	
				Task#: 04.094.037.02	
				CoolerID: B	
Contractor: MES		TBLot: TBM110607B		SampleTop: 14	
Sampler Signature(s): 		EBLot: EBM110507		SampleBottom (Units): 14	
		ABLot: _____			

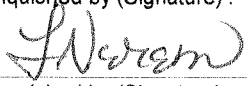

Time:	Label#:	Bottle, Preservative:	Method:
1005	1	3 x 40 mL VOA vial, HCl	8260 VOCs (no TICs)
1005	2	3 x 40 mL VOA vial, HCl	RSK175 - Methane, Ethane, Ethene
1005	3	2 x 40 mL VOA vial, None	RSK175 - Carbon Dioxide (CO2)
1005	4	1 x 500 mL poly, HNO3	6010 Metals Ca, Fe, Mg, Mn, K, Na (TOT, Unfilt)
1005	5	1 x 250 mL poly, None	6010 Metals Ca, Fe, Mg, Mn, K, Na (DIS, Lab Filt)
1005	6	1 x 1 L poly, None	9056 Fluoride, Chloride, SO4, NO3; 310.1 Alkalinity; 3500 Ferrous Iron (Fe+2)
1005	7	1 x 250 mL poly, ZnAcNaOH	376.1 Sulfide
1005	8	1 x 250 mL Amber, HCl <i>Poly, 11/6/07</i>	9060 Total Organic Carbon

Dissolved metals = Lab to filter upon rec't

QCCode: NS = Investigative Sample, FD = Field Duplicate, MS = Matrix Spike, MSD = Matrix Spike Duplicate, EB = Equipment Blank, TB = Trip Blank, WQ = Water Quality, WS = Source Water, SP = Seep
 StationType: MW = Monitoring Well, BH = Bore Hole, DS = IDW Soil, SD = Sediment Point, SW = Surface Water, SE = Seep, SS = Surface Soil

White Original COC (Lab Copy) - Yellow COC (Field Office) - Pink COC (Data Management)

15


Relinquished by (Signature): 	Date/Time: 11/6/07 1700	Received by (Signature): FEDEX
Relinquished by (Signature):	Date/Time: 11/7/07 0930	Received by (Signature): 
Relinquished by (Signature):	Date/Time:	Received by (Signature):





Airbill Number:

Chain of Custody

07K083

COC#: 2601

McClellan	Site: Parcel 183(6), Training Area T6 (Naylor Field)		Station: CC-510-SW11	
Lab: EMAX	SMCode (circle): <u>Grab(G)</u> , Composite (C), Discrete(D), Disturbed(S), Undiscrete (U), Unknown(z)		StationType: SW	
Sample Date: 11/6/07	Sampling Technique (circle): Bailer(B), Bladder Pump(BP), Core(C), Submersible Pump (SU), Encore(EN), Hydropunch(HP), <u>Spoon(SN)</u> , Hand Auger(HA), Stainless Bucket(SS), Peristaltic Pump(PP), <u>Grab(G)</u>		QCCode: NS	
Contractor: MES	Sampler Signature(s): 	TBLot: TBM110607B EBLot: EBM110507 ABLot: —	SampleTop: ←	SampleBottom (Units): —
Time:	Label#:	Bottle, Preservative:	Method:	
(17) 810	1	3 x 40 mL VOA vial, HCl	8260 VOCs (no TICs)	
<p>QCCode: NS = Investigative Sample, FD = Field Duplicate, MS = Matrix Spike, MSD = Matrix Spike Duplicate, EB = Equipment Blank, TB = Trip Blank, WQ = Water Quality, WS = Source Water, SP = Seep StationType: MW = Monitoring Well, BH = Bore Hole, DS = IDW Soil, SD = Sediment Point, SW = Surface Water, SE = Seep, SS = Surface Soil</p> <p>White Original COC (Lab Copy) - Yellow COC (Field Office) - Pink COC (Data Management)</p>				

Relinquished by (Signature): 	Date/Time: 11/6/07 17:00	Received by (Signature): 
Relinquished by (Signature):	Date/Time: 11/7/07 0930	Received by (Signature): 
Relinquished by (Signature):	Date/Time:	Received by (Signature): 
Airbill Number:		

Chain of Custody

07K083

McClellan		Site: Parcel 183(6), Training Area T6 (Naylor Field)		COC#: 2600	
Lab: EMAX		SMCode (circle): <u>Grab(G)</u> Composite (C), Discrete(D), Disturbed(S), Undiscrete (U), Unknown(z)		Station: CC-510-SD11	
Sample Date: 11/6/07		Sampling Technique (circle): <u>Bladder Pump(BP)</u> Bailer(B), Core(C), Submersible Pump (SU), Encore(EN), Hydropunch(HP), Spoon(SN), Hand Auger(HA), Stainless Bucket(SS), Peristaltic Pump(PP), <u>Grab(G)</u>		StationType: SD	
Contractor: MES		TBLot: TBM110607B		QCCode: NS	
Sampler Signature(s): <i>JN</i>		EBLot: EBM110507		Matrix: Sediment	
		ABLot: _____		Task#: 04.094.037.02	
				CoolerID: B	
				SampleTop: -	
				SampleBottom (Units): -	
Time:	Label#:	Bottle, Preservative:	Method:		
(18) 820	1	3 x 40 mL VOA vial, HCl	8260 VOCs (no TICs)		
<p>QCCode: NS = Investigative Sample, FD = Field Duplicate, MS = Matrix Spike, MSD = Matrix Spike Duplicate, EB = Equipment Blank, TB = Trip Blank, WQ = Water Quality, WS = Source Water, SP = Seep StationType: MW = Monitoring Well, BH = Bore Hole, DS = IDW Soil, SD = Sediment Point, SW = Surface Water, SE = Seep, SS = Surface Soil</p> <p>White Original COC (Lab Copy) - Yellow COC (Field Office) - Pink COC (Data Management)</p>					

Relinquished by (Signature): <i>JN</i>	Date/Time: 11/6/07 17:00	Received by (Signature): <i>FEDEX</i>
Relinquished by (Signature):	Date/Time: 11/7/07 0930	Received by (Signature): <i>[Signature]</i>
Relinquished by (Signature):	Date/Time:	Received by (Signature):
Airbill Number:		

Chain of Custody

07K114

McClellan		Site: Parcel 183(6), Training Area T6 (Naylor Field)		COC#: 2577	
Lab: EMAX		SMCode (circle): <u>Grab(G)</u> ; Composite (C), Discrete(D), Disturbed(S), Undiscrete (U), Unknown(z)		Station: CWM-183-MW01	
Sample Date: 11/7/07		Sampling Technique (circle): <u>Bladder Pump(BP)</u> ; Bailer(B), Core(C), Submersible Pump (SU), Encore(EN), Hydropunch(HP), Spoon(SN), Hand Auger(HA), Stainless Bucket(SS), Peristaltic Pump(PP), Grab(G)		StationType: MW	
Contractor: MES		TBLot: TBM110707A		Matrix: Ground Water	
Sampler Signature(s): <i>Coker</i>		EBLot: EBM110507		Task#: 04.094.037.02	
		ABLot: _____		CoolerID: A	
		SampleTop: 48		SampleBottom (Units): 48	
Time:	Label#:	Bottle, Preservative:	Method:		
0830	1	3 x 40 mL VOA vial, HCl	8260 VOCs (no TICs)		
0830	2	3 x 40 mL VOA vial, HCl	RSK175 - Methane, Ethane, Ethene		
0830	3	2 x 40 mL VOA vial, None	RSK175 - Carbon Dioxide (CO2)		
0830	4	1 x 500 mL poly, HNO3	6010 Metals Ca, Fe, Mg, Mn, K, Na (TOT, Unfilt)		
0830	5	1 x 250 mL poly, None	6010 Metals Ca, Fe, Mg, Mn, K, Na (DIS, Lab Filt)		
0830	6	1 x 1 L poly, None	9056 Fluoride, Chloride, SO4, NO3; 310.1 Alkalinity; 3500 Ferrous Iron (Fe+2)		
0830	7	1 x 250 mL poly, ZnAcNaOH	376.1 Sulfide		
0830	8	1 x 250 mL Amber, HCl <i>Poly</i>	9060 Total Organic Carbon		
<p><i>SR 11/107</i></p> <p>Dissolved metals = Lab to filter upon rec't</p> <p>QCCode: NS = Investigative Sample, FD = Field Duplicate, MS = Matrix Spike, MSD = Matrix Spike Duplicate, EB = Equipment Blank, TB = Trip Blank, WQ = Water Quality, WS = Source Water, SP = Seep StationType: MW = Monitoring Well, BH = Bore Hole, DS = IDW Soil, SD = Sediment Point, SW = Surface Water, SE = Seep, SS = Surface Soil</p> <p>White Original COC (Lab Copy) - Yellow COC (Field Office) - Pink COC (Data Management)</p>					

Relinquished by (Signature): <i>Ingram</i>	Date/Time: 11/7/07 17:00	Received by (Signature): <i>FEDEX</i>
Relinquished by (Signature):	Date/Time: 11-8-07 9:30a	Received by (Signature): <i>J. Labl</i>
Relinquished by (Signature):	Date/Time:	Received by (Signature):
Airbill Number:		

Chain of Custody

07K062

McClellan		Site: Parcel 183(6), Training Area T6 (Naylor Field)		COC#: 2578	
Lab: EMAX		SMCode (circle): <u>Grab(G)</u> , Composite (C), Discrete(D), Disturbed(S), Undiscrete (U), Unknown(z)		Station: CWM-183-MW02	
Sample Date: 11/5/07		Sampling Technique (circle): <u>Bailer(B)</u> , <u>Bladder Pump(BP)</u> , Core(C) Submersible Pump (SU), Encore(EN), Hydropunch(HP), Spoon(SN), Hand Auger(HA), Stainless Bucket(SS), Peristaltic Pump(PP), Grab(G)		StationType: MW	
				QCCode: NS	
				Matrix: Ground Water	
				Task#: 04.094.037.02	
				CoolerID: A	
Contractor: MES		TBLot: TBM110507A		SampleTop: 33 ft	
Sampler Signature(s): <i>Chad Coker</i>		EBLot: EBM110507		SampleBottom (Units): 38.5 ft	
ABLot: _____					

Time:	Label#:	Bottle, Preservative:	Method:
⑤ 10:32 	1	3 x 40 mL VOA vial, HCl	8260 VOCs (no TICs)
	2	3 x 40 mL VOA vial, HCl	RSK175 - Methane
	3	2 x 40 mL VOA vial, None	RSK175 - Carbon Dioxide (CO2)
	4	1 x 500 mL poly, HNO3	6010 Metals Ca, Fe, Mg, Mn, K, Na (TOT, Unfilt)
	5	1 x 250 mL poly, None	6010 Metals Ca, Fe, Mg, Mn, K, Na (DIS, Lab Filt)
	6	1 x 1 L poly, None	9056 Fluoride, Chloride, SO4, NO3; 310.1 Alkalinity; 3500 Ferrous Iron (Fe+2)
	7	1 x 250 mL poly, ZnAcNaOH	376.1 Sulfide
	8	1 x 250 mL <u>Amber</u> , HCl <i>Poly</i> <i>for 11/1/07</i>	9060 Total Organic Carbon

Dissolved metals = Lab to filter upon rec't

QCCode: NS = Investigative Sample, FD = Field Duplicate, MS = Matrix Spike, MSD = Matrix Spike Duplicate, EB = Equipment Blank, TB = Trip Blank, WQ = Water Quality, WS = Source Water, SP = Seep
 StationType: MW = Monitoring Well, BH = Bore Hole, DS = IDW Soil, SD = Sediment Point, SW = Surface Water, SE = Seep, SS = Surface Soil

White Original COC (Lab Copy) - Yellow COC (Field Office) - Pink COC (Data Management)

Relinquished by (Signature): <i>J. Veram</i>	Date/Time: 11/5/07 17:00	Received by (Signature): <i>FEDEX</i>
Relinquished by (Signature):	Date/Time: 11/6/07 0930	Received by (Signature):
Relinquished by (Signature):	Date/Time:	Received by (Signature):

Airbill Number:

Chain of Custody

07K083

McClellan		Site: Parcel 183(6), Training Area T6 (Naylor Field)		COC#: 2579	
Lab: EMAX		SMCode (circle): Grab(G) , Composite (C), Discrete(D), Disturbed(S), Undiscrete (U), Unknown(z)		Station: CWM-183-MW03	
Sample Date: 11/6/07		Sampling Technique (circle): Bailer(B) , Bladder Pump(BP) , Core(C), Submersible Pump (SU), Encore(EN), Hydropunch(HP), Spoon(SN), Hand Auger(HA), Stainless Bucket(SS), Peristaltic Pump(PP), Grab(G)		StationType: MW	
Contractor: MES		Sampler Signature(s): <i>SEAN WASSON</i>		QCCode: NS	
		TBLot: TBM 1106 07A		Matrix: Ground Water	
		EBLot: EBM 110507		Task#: 04.094.037.02	
		ABLot: -		CoolerID: A	
		Sample Top: 14.5'		Sample Bottom (Units): 14.5'	

Time:	Label#:	Bottle, Preservative:	Method:
⑦	0835	1 x 40 mL VOA vial, HCl	8260 VOCs (no TICs)
		2 x 40 mL VOA vial, HCl	RSK175 - Methane, Ethane, Ethene 11/5/07 JW
		2 x 40 mL VOA vial, None	RSK175 - Carbon Dioxide (CO2)
		1 x 500 mL poly, HNO3	6010 Metals Ca, Fe, Mg, Mn, K, Na (TOT, Unfilt)
		1 x 250 mL poly, None	6010 Metals Ca, Fe, Mg, Mn, K, Na (DIS, Lab Filt)
		1 x 1 L poly, None	9056 Fluoride, Chloride, SO4, NO3; 310.1 Alkalinity; 3500 Ferrous Iron (Fe+2)
		1 x 250 mL poly, ZnAcNaOH	376.1 Sulfide
		1 x 250 mL Amber, HCl <i>Poly</i> <i>11/4/07</i>	9060 Total Organic Carbon

Dissolved metals = Lab to filter upon rec't

QCCode: NS = Investigative Sample, FD = Field Duplicate, MS = Matrix Spike, MSD = Matrix Spike Duplicate, EB = Equipment Blank, TB = Trip Blank, WQ = Water Quality, WS = Source Water, SP = Seep
 StationType: MW = Monitoring Well, BH = Bore Hole, DS = IDW Soil, SD = Sediment Point, SW = Surface Water, SE = Seep, SS = Surface Soil

White Original COC (Lab Copy) - Yellow COC (Field Office) - Pink COC (Data Management)

② T = 3.2 °C

Relinquished by (Signature): <i>[Signature]</i>	Date/Time: 11/6/07 1700	Received by (Signature): <i>FEDEX</i>
Relinquished by (Signature):	Date/Time: 11/7/07 0930	Received by (Signature): <i>[Signature]</i>
Relinquished by (Signature):	Date/Time:	Received by (Signature):

Airbill Number:

RAA-0411-

Chain of Custody

07K083


McClellan Lab: EMAX		Site: Parcel 183(6), Training Area T6 (Naylor Field)	COC#: 2580
Sample Date: 11/6/07		SMCode (circle): <u>Grab(G)</u> , Composite (C), Discrete(D), Disturbed(S), Undiscrete (U), Unknown(z)	Station: CWM-183-MW04 StationType: MW QCCode: NS
Contractor: MES Sampler Signature(s): <i>Sean Wasson</i>		Sampling Technique (circle): <u>Bailer(B)</u> , <u>Bladder Pump(BP)</u> , Core(C), Submersible Pump (SU), Encore(EN), Hydropunch(HP), Spoon(SN), Hand Auger(HA), Stainless Bucket(SS), Peristaltic Pump(PP), Grab(G)	Matrix: Ground Water Task#: 04.094.037.02 CoolerID: C
		TBLot: TBM 110607A EBLot: EBM 110607A ABLot: _____	SampleTop: 21' SampleBottom (Units): 21'
Time:	Label#:	Bottle, Preservative:	Method:
1437 ① SW 1437	1	3 x 40 mL VOA vial, HCl	8260 VOCs (no TICs)
	2	3 x 40 mL VOA vial, HCl	RSK175 - Methane, Ethane, Ethene
	3	2 x 40 mL VOA vial, None	RSK175 - Carbon Dioxide (CO2)
	4	1 x 500 mL poly, HNO3	6010 Metals Ca, Fe, Mg, Mn, K, Na (TOT, Unfilt)
	5	1 x 250 mL poly, None	6010 Metals Ca, Fe, Mg, Mn, K, Na (DIS, Lab Filtr)
	6	1 x 1 L poly, None	9056 Fluoride, Chloride, SO4, NO3; 310.1 Alkalinity; 3500 Ferrous Iron (Fe+2)
	7	1 x 250 mL poly, ZnAcNaOH	376.1 Sulfide
	8	1 x 250 mL Amber, HCl Poly JK 11/1/07	9060 Total Organic Carbon
Dissolved metals = Lab to filter upon rec't			
<p>QCCode: NS = Investigative Sample, FD = Field Duplicate, MS = Matrix Spike, MSD = Matrix Spike Duplicate, EB = Equipment Blank, TB = Trip Blank, WQ = Water Quality, WS = Source Water, SP = Seep StationType: MW = Monitoring Well, BH = Bore Hole, DS = IDW Soil, SD = Sediment Point, SW = Surface Water, SE = Seep, SS = Surface Soil</p> <p>White Original COC (Lab Copy) - Yellow COC (Field Office) - Pink COC (Data Management)</p>			

① T = 3.8°C

Relinquished by (Signature): <i>[Signature]</i>	Date/Time: 11/6/07 17:00	Received by (Signature): <i>FEDEX</i>
Relinquished by (Signature):	Date/Time: 11/7/07 0930	Received by (Signature): <i>[Signature]</i>
Relinquished by (Signature):	Date/Time:	Received by (Signature):
Airbill Number:		

Chain of Custody

07K062

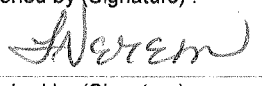


McClellan		Site: Parcel 183(6), Training Area T6 (Naylor Field)		COC#: 2581	
Lab: EMAX		SMCode (circle): Grab(G), Composite (C), Discrete(D), Disturbed(S), Undiscrete (U), Unknown(z)		Station: CWM-183-MW06	
Sample Date: 11/5/07		Sampling Technique (circle): Bailer(B), Bladder Pump(BR), Core(C), Submersible Pump (SU), Encore(EN), Hydropunch(HP), Spoon(SN), Hand Auger(HA), Stainless Bucket(SS), Peristaltic Pump(PP), Grab(G)		StationType: MW	
Contractor: MES		TBLot: TBM110507A		Matrix: Ground Water	
Sampler Signature(s): 		EBLot: EBM110507		Task#: 04.094.037.02	
		ABLot: _____		CoolerID: A	
		SampleTop: 31		SampleBottom (Units): 31	

Time:	Label#:	Bottle, Preservative:	Method:
⑥ 1430	1	3 x 40 mL VOA vial, HCl	8260 VOCs (no TICs)
1430	2	3 x 40 mL VOA vial, HCl	RSK175 - Methane
1430	3	2 x 40 mL VOA vial, None	RSK175 - Carbon Dioxide (CO2)
1430	4	1 x 500 mL poly, HNO3	6010 Metals Ca, Fe, Mg, Mn, K, Na (TOT, Unfilt)
1430	5	1 x 250 mL poly, None	6010 Metals Ca, Fe, Mg, Mn, K, Na (DIS, Lab Filt)
1430	6	1 x 1 L poly, None	9056 Fluoride, Chloride, SO4, NO3; 310.1 Alkalinity; 3500 Ferrous Iron (Fe+2)
1430	7	1 x 250 mL poly, ZnAcNaOH	376.1 Sulfide
1430	8	1 x 250 mL Amber, HCl <i>Poly Dr 11/10/07</i>	9060 Total Organic Carbon

Dissolved metals = Lab to filter upon rec't

QCCode: NS = Investigative Sample, FD = Field Duplicate, MS = Matrix Spike, MSD = Matrix Spike Duplicate, EB = Equipment Blank, TB = Trip Blank, WQ = Water Quality, WS = Source Water, SP = Seep
 StationType: MW = Monitoring Well, BH = Bore Hole, DS = IDW Soil, SD = Sediment Point, SW = Surface Water, SE = Seep, SS = Surface Soil

White Original COC (Lab Copy) - Yellow COC (Field Office) - Pink COC (Data Management)

Relinquished by (Signature): 	Date/Time: 11/5/07 17:00	Received by (Signature): 
Relinquished by (Signature):	Date/Time: 11/6/07 0930	Received by (Signature): 
Relinquished by (Signature):	Date/Time:	Received by (Signature):

Airbill Number:

Chain of Custody

McClellan Lab: EMAX		Site: Parcel 183(6), Training Area T6 (Naylor Field)		COC#: 2582	
		SMCode (circle): <u>Grab(G)</u> , Composite (C), Discrete(D), Disturbed(S), Undiscrete (U), Unknown(z)		Station: CWM-183-MW08	
Sample Date: 11/6/07		Sampling Technique (circle): Bailer(B), <u>Bladder Pump(BP)</u> , Core(C) Submersible Pump (SU), Encore(EN), Hydropunch(HP), Spoon(SN), Hand Auger(HA), Stainless Bucket(SS), Peristaltic Pump(PP), Grab(G)		StationType: MW	
				QCCode: NS	
Contractor: MES		Sampler Signature(s): <i>SEAN WATSON</i>		Matrix: Ground Water	
		TBLot: TBM110607A		Task#: 04.094.037.02	
		EBLot: EBM110507		CoolerID: A	
		ABLot: _____		SampleTop: 17.5'	
				SampleBottom (Units): 17.5'	

Time:	Label#:	Bottle, Preservative:	Method:
⑧ 0959	1	3 x 40 mL VOA vial, HCl	8260 VOCs (no TICs)
	2	3 x 40 mL VOA vial, HCl	RSK175 - Methane, <u>Ethane, Ethane</u>
	3	2 x 40 mL VOA vial, None	RSK175 - Carbon Dioxide (CO2)
	4	1 x 500 mL poly, HNO3	6010 Metals Ca, Fe, Mg, Mn, K, Na (TOT, Unfilt)
	5	1 x 250 mL poly, None	6010 Metals Ca, Fe, Mg, Mn, K, Na (DIS, Lab Filt)
	6	1 x 1 L poly, None	9056 Fluoride, Chloride, SO4, NO3; 310.1 Alkalinity; 3500 Ferrous Iron (Fe+2)
	7	1 x 250 mL poly, ZnAcNaOH	376.1 Sulfide
	8	1 x 250 mL Amber, HCl <i>Poly BK</i>	9060 Total Organic Carbon <i>11/10/7</i>

Dissolved metals = Lab to filter upon rec't

QCCode: NS = Investigative Sample, FD = Field Duplicate, MS = Matrix Spike, MSD = Matrix Spike Duplicate, EB = Equipment Blank, TB = Trip Blank, WQ = Water Quality, WS = Source Water, SP = Seep
 StationType: MW = Monitoring Well, BH = Bore Hole, DS = IDW Soil, SD = Sediment Point, SW = Surface Water, SE = Seep, SS = Surface Soil

White Original COC (Lab Copy) - Yellow COC (Field Office) - Pink COC (Data Management)

Relinquished by (Signature): <i>SAVEREM</i>	Date/Time: 11/6/07 17:00	Received by (Signature): <i>FEDEX</i>
Relinquished by (Signature):	Date/Time: 11/7/07 0930	Received by (Signature): <i>[Signature]</i>
Relinquished by (Signature):	Date/Time:	Received by (Signature):

Airbill Number:

07K114

Chain of Custody

McClellan Lab; EMAX		Site: Parcel 183(6), Training Area T6 (Naylor Field)	COC#: 2583	
Sample Date: 11/7/07		SMCode (circle): <u>Grab(G)</u> Composite (C), Discrete(D), Disturbed(S), Undiscrete (U), Unknown(z)	Station: CWM-183-MW10 StationType: MW QCCode: NS	
Contractor: MES		Sampling Technique (circle): <u>Bladder Pump(BP)</u> Core(C) Submersible Pump (SU), Encore(EN), Hydropunch(HP), Spoon(SN), Hand Auger(HA), Stainless Bucket(SS), Peristaltic Pump(PP), Grab(G)	Matrix: Ground Water Task#: 04.094.037.02 CoolerID:	
Sampler Signature(s): <i>[Signature]</i>		TBLot: <u>TB14110707</u> EBLot: <u>EBN110507</u> ABLot:	SampleTop: 2	SampleBottom (Units): 20
Time: 10 0920	Label#:	Bottle, Preservative:	Method:	
	1	3 x 40 mL VOA vial, HCl	8260 VOCs (no TICs)	
	2	3 x 40 mL VOA vial, HCl	RSK175 - Methane, Ethene, Ethane <i>11/5/07 JW</i>	
	3	2 x 40 mL VOA vial, None	RSK175 - Carbon Dioxide (CO2)	
<i>Flow thru cell</i>	<u>4</u>	1 x 500 mL poly, HNO3	6010 Metals Ca, Fe, Mg, Mn, K, Na (TOT, Unfill)	
	<u>5</u>	1 x 250 mL poly, None	9056 F, Cl, SO4, NO3; 310.1 Alkalinity; 3500 Fe+2 <i>SR 11/7/07</i>	
	6	1 x 1 L poly, None	6010 Metals Ca, Fe, Mg, Mn, K, Na (DIS, Lab Fill) <i>Not sampled</i>	
<i>Flow thru cell</i>	<u>7</u>	1 x 250 mL poly, ZnAcNaOH	9056 Fluoride, Chloride, SO4, NO3; 310.1 Alkalinity; 3500 Ferrous Iron (Fe+2)	
	8	1 x 250 mL Amber, HCl <i>Poly in</i>	376.1 Sulfide 9060 Total Organic Carbon <i>11/7/07</i>	
Dissolved metals = Lab to filter upon rec't				
QCCode: NS = Investigative Sample, FD = Field Duplicate, MS = Matrix Spike, MSD = Matrix Spike Duplicate, EB = Equipment Blank, TB = Trip Blank, WQ = Water Quality, WS = Source Water, SP = Seep StationType: MW = Monitoring Well, BH = Bore Hole, DS = IDW Soil, SD = Sediment Point, SW = Surface Water, SE = Seep, SS = Surface Soil				
Write Original COC (Lab Copy) - Yellow COC (Field Office) - Pink COC (Data Management)				

* Due to insufficient amount of water in well, no sample was collected in the 1L poly (no pres). Cancel the Dissolved metals analysis and use the 250ml poly (no preservative) to analyze Fe²⁺ first, followed by anions, then alkalinity as sample volume allows. *SR 11/7/07*

Relinquished by (Signature): <i>[Signature]</i>	Date/Time: 11/7/07 17:00	Received by (Signature): <i>FEDEX</i>
Relinquished by (Signature):	Date/Time: 11-8-07 9:30am	Received by (Signature): <i>[Signature]</i>
Relinquished by (Signature):	Date/Time:	Received by (Signature):

Airbill Number: *7914 2931 3388*
7983 0434 8895

MX-0401.

Chain of Custody

07K062

McClellan Lab: EMAX		Site: Parcel 183(6), Training Area T6 (Naylor Field)		COC#: 2584	
Sample Date: 11/5/07		SMCode (circle): Grab(G), Composite (C), Discrete(D), Disturbed(S), Undiscrete (U), Unknown(z)		Station: CWM-183-MW11	
		Sampling Technique (circle): Bailer(B), Bladder Pump(BP), Core(C), Submersible Pump (SU), Encore(EN), Hydropunch(HP), Spoon(SN), Hand Auger(HA), Stainless Bucket(SS), Peristaltic Pump(PP), Grab(G)		StationType: MW	
Contractor: MES		TBLot: TBM110507		QCCode: NS	
Sampler Signature(s): <i>[Signature]</i>		EBLot: EBM110507		Matrix: Ground Water	
		ABLot: -		Task#: 04.094.037.02	
				CoolerID:	
				SampleTop: 93.5	
				SampleBottom (Units): 103.5 ft	

Time:	Label#:	Bottle, Preservative:	Method:
① 13:36 ↓	1	3 x 40 mL VOA vial, HCl	8260 VOCs (no TICs)
	2	3 x 40 mL VOA vial, HCl	RSK175 - Methane
	3	2 x 40 mL VOA vial, None	RSK175 - Carbon Dioxide (CO2)
	4	1 x 500 mL poly, HNO3	6010 Metals Ca, Fe, Mg, Mn, K, Na (TOT, Unfilt)
	5	1 x 250 mL poly, None	6010 Metals Ca, Fe, Mg, Mn, K, Na (DIS, Lab Filt)
	6	1 x 1 L poly, None	9056 Fluoride, Chloride, SO4, NO3; 310.1 Alkalinity; 3500 Ferrous Iron (Fe+2)
	7	1 x 250 mL poly, ZnAcNaOH	376.1 Sulfide
	8	1 x 250 mL Amber, HCl <i>Poly</i> <i>SR 11/1/07</i>	9060 Total Organic Carbon

Dissolved metals = Lab to filter upon rec't

QCCode: NS = Investigative Sample, FD = Field Duplicate, MS = Matrix Spike, MSD = Matrix Spike Duplicate, EB = Equipment Blank, TB = Trip Blank, WQ = Water Quality, WS = Source Water, SP = Seep
 StationType: MW = Monitoring Well, BH = Bore Hole, DS = IDW Soil, SD = Sediment Point, SW = Surface Water, SE = Seep, SS = Surface Soil

White Original COC (Lab Copy) - Yellow COC (Field Office) - Pink COC (Data Management)

Coolers temp
 1) 3.4°C
 2) 3.8°C

Relinquished by (Signature): <i>[Signature]</i>	Date/Time: 11/05/07 17:00	Received by (Signature): <i>FEDEX</i>
Relinquished by (Signature):	Date/Time: 11/6/07 0930	Received by (Signature): <i>[Signature]</i>
Relinquished by (Signature):	Date/Time:	Received by (Signature):

Airbill Number:

Chain of Custody

07K114

McClellan		Site: Parcel 183(6), Training Area T6 (Naylor Field)		COC#: 2585	
Lab: EMAX		SCode (circle): <u>Grab(G)</u> , Composite (C), Discrete(D), Disturbed(S), Undiscrete (U), Unknown(z)		Station: CWM-183-MW12	
Sample Date: 11/7/07		Sampling Technique (circle): Bailer(B), <u>Bladder Pump(BP)</u> , Core(C) Submersible Pump (SU), Encore(EN), Hydropunch(HP), Spoon(SN), Hand Auger(HA), Stainless Bucket(SS), Peristaltic Pump(PP), Grab(G)		StationType: MW	
Contractor: MES		TBLot: TBM110707A		QCCode: NS	
Sampler Signature(s): <i>Cohen</i>		EBLot: EBM110507		Matrix: Ground Water	
		ABLot: _____		Task#: 04.094.037.02	
				CoolerID: A	
				SampleTop: 42	
				SampleBottom (Units): 42	

Time:	Label#:	Bottle, Preservative:	Method:
0905	1	3 x 40 mL VOA vial, HCl	8260 VOCs (no TICs)
0905	2	3 x 40 mL VOA vial, HCl	RSK175 - Methane, Ethene, Ethane 11/5/07 JLV
0905	3	2 x 40 mL VOA vial, None	RSK175 - Carbon Dioxide (CO2)
0905	4	1 x 500 mL poly, HNO3	6010 Metals Ca, Fe, Mg, Mn, K, Na (TOT, Unfilt)
0905	5	1 x 250 mL poly, None	6010 Metals Ca, Fe, Mg, Mn, K, Na (DIS, Lab Filt)
0905	6	1 x 1 L poly, None	9056 Fluoride, Chloride, SO4, NO3; 310.1 Alkalinity; 3500 Ferrous Iron (Fe+2)
0905	7	1 x 250 mL poly, ZnAcNaOH	376.1 Sulfide
0905	8	1 x 250 mL Amber, HCl <i>Poly jar</i> 11/1/07	9060 Total Organic Carbon

Dissolved metals = Lab to filter upon rec't

QCCode: NS = Investigative Sample, FD = Field Duplicate, MS = Matrix Spike, MSD = Matrix Spike Duplicate, EB = Equipment Blank, TB = Trip Blank, WQ = Water Quality, WS = Source Water, SP = Seep
 StationType: MW = Monitoring Well, BH = Bore Hole, DS = IDW Soil, SD = Sediment Point, SW = Surface Water, SE = Seep, SS = Surface Soil

White Original COC (Lab Copy) - Yellow COC (Field Office) - Pink COC (Data Management)

Relinquished by (Signature): <i>J. Verzem</i>	Date/Time: 11/7/07 11:00	Received by (Signature): <i>FEDEX</i>
Relinquished by (Signature):	Date/Time: 11-8-07 9:30 AM	Received by (Signature): <i>[Signature]</i>
Relinquished by (Signature):	Date/Time:	Received by (Signature):

Airbill Number:

Chain of Custody

McClellan		Site: Parcel 183(6), Training Area T6 (Naylor Field)		COC#: 2586	
Lab: EMAX		SMCode (circle): <u>Grab(G)</u> , Composite (C), Discrete(D), Disturbed(S), Undiscrete (U), Unknown(z)		Station: CWM-183-MW13	
Sample Date: 11/6/07		Sampling Technique (circle): <u>Bailer(B)</u> , <u>Bladder Pump(BP)</u> , Core(C) Submersible Pump (SU), Encore(EN), Hydropunch(HP), Spoon(SN), Hand Auger(HA), Stainless Bucket(SS), Peristaltic Pump(PP), Grab(G)		StationType: MW	
Contractor: MES		Sampler Signature(s): <i>Sean Wasson</i>		QCCode: NS	
		TBLot: TBM110607A		Matrix: Ground Water	
		EBLot: EBM110507A		Task#: 04.094.037.02	
		ABLot: _____		CoolerID: C	
		SampleTop: 26'		SampleBottom (Units): 26'	
Time:	Label#:	Bottle, Preservative:	Method:		
②	1331	1	3 x 40 mL VOA vial, HCl	8260 VOCs (no TICs)	
		2	3 x 40 mL VOA vial, HCl	RSK175 - Methane, Ethane, Ethene 11/5/07 JW	
		3	2 x 40 mL VOA vial, None	RSK175 - Carbon Dioxide (CO2)	
		4	1 x 500 mL poly, HNO3	6010 Metals Ca, Fe, Mg, Mn, K, Na (TOT, Unfilt)	
		5	1 x 250 mL poly, None	6010 Metals Ca, Fe, Mg, Mn, K, Na (DIS, Lab Filt)	
		6	1 x 1 L poly, None	9056 Fluoride, Chloride, SO4, NO3; 310.1 Alkalinity; 3500 Ferrous Iron (Fe+2)	
		7	1 x 250 mL poly, ZnAcNaOH	376.1 Sulfide	
		8	1 x 250 mL Amber, HCl <i>Poly SR</i>	9060 Total Organic Carbon	
<p>Dissolved metals = Lab to filter upon rec't</p> <p>QCCode: NS = Investigative Sample, FD = Field Duplicate, MS = Matrix Spike, MSD = Matrix Spike Duplicate, EB = Equipment Blank, TB = Trip Blank, WQ = Water Quality, WS = Source Water, SP = Seep StationType: MW = Monitoring Well, BH = Bore Hole, DS = IDW Soil, SD = Sediment Point, SW = Surface Water, SE = Seep, SS = Surface Soil</p> <p>White Original COC (Lab Copy) - Yellow COC (Field Office) - Pink COC (Data Management)</p>					

Relinquished by (Signature): <i>J. Verzem</i>	Date/Time: 11/6/07 17:00	Received by (Signature): <i>FEDEX</i>
Relinquished by (Signature):	Date/Time: 11/7/07 0930	Received by (Signature): <i>[Signature]</i>
Relinquished by (Signature):	Date/Time:	Received by (Signature):
Airbill Number:		

Chain of Custody

McClellan		Site: Parcel 183(6), Training Area T6 (Naylor Field)		COC#: 2603	
Lab: EMAX		SMCode (circle): <u>Grab(G)</u> Composite (C), Discrete(D), Disturbed(S), Undiscrete (U), Unknown(z)		Station: CWM-183-MW13	
Sample Date: 11/6/07		Sampling Technique (circle): <u>Bladder Pump(BP)</u> Bailer(B), Core(C), Submersible Pump (SU), Encore(EN), Hydropunch(HP), Spoon(SN), Hand Auger(HA), Stainless Bucket(SS), Peristaltic Pump(PP), Grab(G)		StationType: MW	
Contractor: MES <i>SEAN WASSON</i>		TBLot: <i>TBM 110607A</i>		QCCode: MS/MSD	
Sampler Signature(s): <i>[Signature]</i>		EBLot: <i>EBM 110607A</i>		Matrix: Ground Water	
		ABLot: <i>[Blank]</i>		Task#: 04.094.037.02	
		Sample Top: <i>26'</i>		CoolerID: <i>C</i>	
		Sample Bottom (Units): <i>26'</i>			

Time:	Label#:	Bottle, Preservative:	Method:
② ③ 1331	1	6 x 40 mL VOA vial, HCl	8260 VOCs (no TICs)
	2	6 x 40 mL VOA vial, HCl	RSK175 - Methane, Ethane, Ethene 11/5/07 JW
	3	4 x 40 mL VOA vial, None	RSK175 - Carbon Dioxide (CO2)
	4	1 x 500 mL poly, HNO3	6010 Metals Ca, Fe, Mg, Mn, K, Na (TOT, Unfilt)
	5	2 x 250 mL poly, None	6010 Metals Ca, Fe, Mg, Mn, K, Na (DIS, Lab Filt)
	6	1 x 1 L poly, None	9056 Fluoride, Chloride, Sulfate, Nitrate; 310.1 Alkalinity; 3500 Fe ⁺²
	7	1 x 250 mL Amber, HCl <i>Poly JR 11/5/07</i>	9060 Total Organic Carbon JR 11/1/07

Dissolved metals = Lab to filter upon rec't


QCCode: NS = Investigative Sample, FD = Field Duplicate, MS = Matrix Spike, MSD = Matrix Spike Duplicate, EB = Equipment Blank, TB = Trip Blank, WQ = Water Quality, WS = Source Water, SP = Seep
 StationType: MW = Monitoring Well, BH = Bore Hole, DS = IDW Soil, SD = Sediment Point, SW = Surface Water, SE = Seep, SS = Surface Soil

White Original COC (Lab Copy) - Yellow COC (Field Office) - Pink COC (Data Management)

Relinquished by (Signature): <i>[Signature]</i>	Date/Time: <i>11/6/07 17:00</i>	Received by (Signature): <i>FEDEX</i>
Relinquished by (Signature):	Date/Time: <i>11/7/07 0930</i>	Received by (Signature): <i>[Signature]</i>
Relinquished by (Signature):	Date/Time:	Received by (Signature):

Airbill Number:


Chain of Custody

COC#: 2587			
McClellan Lab: EMAX	Site: Parcel 183(6), Training Area T6 (Naylor Field) SMCode (circle): Grab(G), Composite (C), Discrete(D), Disturbed(S), Undiscrete (U), Unknown(z)	Station: CWM-183-MW14 StationType: MW QCCode: NS	
Sample Date: 11/6/07	Sampling Technique (circle): Bailer(B), Bladder Pump(BP), Core(C) Submersible Pump (SU), Encore(EN), Hydropunch(HP), Spoon(SN), Hand Auger(HA), Stainless Bucket(SS), Peristaltic Pump(PP), Grab(G)	Matrix: Ground Water Task#: 04.094.037.02 CoolerID: # 0	
Contractor: MES	Sampler Signature(s): 	TBLot: TBM 110607 AC EBLot: EBM 110507 ABLot:	SampleTop: 21 SampleBottom (Units): 21
Time:	Label#:	Bottle, Preservative:	Method:
1305	1	3 x 40 mL VOA vial, HCl	8260 VOCs (no TICs)
1305	2	3 x 40 mL VOA vial, HCl	RSK175 - Methane, Ethane, Ethene 11/5/07 JV
1305	3	2 x 40 mL VOA vial, None	RSK175 - Carbon Dioxide (CO2)
1305	4	1 x 500 mL poly, HNO3	6010 Metals Ca, Fe, Mg, Mn, K, Na (TOT, Unfilt)
1305	5	1 x 250 mL poly, None	6010 Metals Ca, Fe, Mg, Mn, K, Na (DIS, Lab Filt)
1305	6	1 x 1 L poly, None	9056 Fluoride, Chloride, SO4, NO3; 310.1 Alkalinity; 3500 Ferrous Iron (Fe+2)
1305	7	1 x 250 mL poly, ZnAcNaOH	376.1 Sulfide
1305	8	1 x 250 mL Amber, HCl <i>Poly SR</i>	9060 Total Organic Carbon
11/1/07			
Dissolved metals = Lab to filter upon rec't QCCode: NS = Investigative Sample, FD = Field Duplicate, MS = Matrix Spike, MSD = Matrix Spike Duplicate, EB = Equipment Blank, TB = Trip Blank, WQ = Water Quality, WS = Source Water, SP = Seep StationType: MW = Monitoring Well, BH = Bore Hole, DS = IDW Soil, SD = Sediment Point, SW = Surface Water, SE = Seep, SS = Surface Soil White Original COC (Lab Copy) - Yellow COC (Field Office) - Pink COC (Data Management)			

Relinquished by (Signature): 	Date/Time: 11/6/07 17:00	Received by (Signature):
Relinquished by (Signature):	Date/Time: 11/7/07 0930	Received by (Signature):
Relinquished by (Signature):	Date/Time:	Received by (Signature):
Airbill Number:		

Chain of Custody

McClellan		Site: Parcel 183(6), Training Area T6 (Naylor Field)		COC#: 2588	
Lab: EMAX		SMCode (circle): <u>Grab(G)</u> , Composite (C), Discrete(D), Disturbed(S), Undiscrete (U), Unknown(z)		Station: CWM-183-MW15	
Sample Date: 11/06/07		Sampling Technique (circle): <u>Bailer(B)</u> , <u>Bladder Pump(BP)</u> , Core(C) Submersible Pump (SU), Encore(EN), Hydropunch(HP), Spoon(SN), Hand Auger(HA), Stainless Bucket(SS), Peristaltic Pump(PP), Grab(G)		StationType: MW	
Contractor: MES		TBLot: TBM110607AC		QCCode: NS	
Sampler Signature(s): <i>Cohen</i>		EBLot: EBM110507		Matrix: Ground Water	
		ABLot: _____		Task#: 04.094.037.02	
				CoolerID: AC	
				SampleTop: 21	
				SampleBottom (Units): 21	
Time:	Label#:	Bottle, Preservative:	Method:		
(4) 1500	1	3 x 40 mL VOA vial, HCl	8260 VOCs (no TICs)		
1500	2	3 x 40 mL VOA vial, HCl	RSK175 - Methane, Ethene, Ethane 11/5/07 JW		
1500	3	2 x 40 mL VOA vial, None	RSK175 - Carbon Dioxide (CO2)		
1500	4	1 x 500 mL poly, HNO3	6010 Metals Ca, Fe, Mg, Mn, K, Na (TOT, Unfilt); 130.2 Hardness		
1500	5	1 x 250 mL poly, None	6010 Metals Ca, Fe, Mg, Mn, K, Na (DIS, Lab Filt)		
1500	6	1 x 1 L poly, None	9056 Fluoride, Chloride, SO4, NO3; 310.1 Alkalinity; 3500 Ferrous Iron (Fe+2)		
1500	7	1 x 250 mL poly, ZnAcNaOH	376.1 Sulfide		
1500	8	1 x 250 mL Amber, HCl <i>Poly SR</i>	9060 Total Organic Carbon		
11/10/07					
Dissolved metals = Lab to filter upon rec't					
<p>QCCode: NS = Investigative Sample, FD = Field Duplicate, MS = Matrix Spike, MSD = Matrix Spike Duplicate, EB = Equipment Blank, TB = Trip Blank, WQ = Water Quality, WS = Source Water, SP = Seep</p> <p>StationType: MW = Monitoring Well, BH = Bore Hole, DS = IDW Soil, SD = Sediment Point, SW = Surface Water, SE = Seep, SS = Surface Soil</p> <p>White Original COC (Lab Copy) - Yellow COC (Field Office) - Pink COC (Data Management)</p>					

Relinquished by (Signature): <i>J. Norem</i>	Date/Time: 11/6/07 17:00	Received by (Signature): <i>FEDEX</i>
Relinquished by (Signature):	Date/Time: 11/7/07 0930	Received by (Signature): 
Relinquished by (Signature):	Date/Time:	Received by (Signature):
Airbill Number:		

Chain of Custody

07K083

McClellan		Site: Parcel 183(6), Training Area T6 (Naylor Field)		COC#: 2589	
Lab: EMAX		SMCode (circle): <u>Grab(G)</u> , Composite (C), Discrete(D), Disturbed(S), Undiscrete (U), Unknown(z)		Station: CWM-183-MW16	
Sample Date: 11/6/07		Sampling Technique (circle): <u>Bailer(B)</u> , <u>Bladder Pump(BP)</u> , Core(C) Submersible Pump (SU), Encore(EN), Hydropunch(HP), Spoon(SN), Hand Auger(HA), Stainless Bucket(SS), Peristaltic Pump(PP), Grab(G)		StationType: MW	
Contractor: MES		TBLot: TBM110607AC		QCCode: NS	
Sampler Signature(s): <i>Cohen</i>		EBLot: EBM110507		Matrix: Ground Water	
		ABLot: _____		Task#: 04.094.037.02	
				CoolerID: <u>AC</u>	
				SampleTop: 83	
				SampleBottom (Units): 83	

Time:	Label#:	Bottle, Preservative:	Method:
⑤ 1430	1	3 x 40 mL VOA vial, HCl	8260 VOCs (no TICs)
1430	2	3 x 40 mL VOA vial, HCl	RSK175 - Methane, Ethene, Ethane 11/5/07 JW
1430	3	2 x 40 mL VOA vial, None	RSK175 - Carbon Dioxide (CO2)
1430	4	1 x 500 mL poly, HNO3	6010 Metals Ca, Fe, Mg, Mn, K, Na (TOT, Unfilt); 130.2 Hardness
1430	5	1 x 250 mL poly, None	6010 Metals Ca, Fe, Mg, Mn, K, Na (DIS, Lab Filt)
1430	6	1 x 1 L poly, None	9056 Fluoride, Chloride, SO4, NO3; 310.1 Alkalinity; 3500 Ferrous Iron (Fe+2)
1430	7	1 x 250 mL poly, ZnAcNaOH	376.1 Sulfide
1430	8	1 x 250 mL Amber, HCl <i>Poly SR</i>	9060 Total Organic Carbon

11/1/07

Dissolved metals = Lab to filter upon rec't

QCCode: NS = Investigative Sample, FD = Field Duplicate, MS = Matrix Spike, MSD = Matrix Spike Duplicate, EB = Equipment Blank, TB = Trip Blank, WQ = Water Quality, WS = Source Water, SP = Seep
 StationType: MW = Monitoring Well, BH = Bore Hole, DS = IDW Soil, SD = Sediment Point, SW = Surface Water, SE = Seep, SS = Surface Soil

White Original COC (Lab Copy) - Yellow COC (Field Office) - Pink COC (Data Management)

Relinquished by (Signature): <i>J. W. ...</i>	Date/Time: 11/6/07 17:00	Received by (Signature): <i>FEDEX</i>
Relinquished by (Signature):	Date/Time: 11/7/07 0930	Received by (Signature): <i>[Signature]</i>
Relinquished by (Signature):	Date/Time:	Received by (Signature):

Airbill Number:

Chain of Custody

07K083

McClellan		Site: Parcel 183(6), Training Area T6 (Naylor Field)		COC#: 2590	
Lab: EMAX		SMCode (circle): <u>Grab(G)</u> , Composite (C), Discrete(D), Disturbed(S), Undiscrete (U), Unknown(z)		Station: CWM-183-MW17	
Sample Date: 11/16/07		Sampling Technique (circle): Bailer(B) <u>Bladder Pump(BP)</u> , Core(C) Submersible Pump (SU), Encore(EN), Hydropunch(HP), Spoon(SN), Hand Auger(HA), Stainless Bucket(SS), Peristaltic Pump(PP), Grab(G)		StationType: MW	
Contractor: MES		TBLot: TBM 110607A		Matrix: Ground Water	
Sampler Signature(s): <i>Sean Wasson</i>		EBLot: EBM 110607		Task#: 04.094.037.02	
		ABLot: _____		CoolerID: A	
		SampleTop: 44'		SampleBottom (Units): 44'	

Time:	Label#:	Bottle, Preservative:	Method:
⑨	0746	1 3 x 40 mL VOA vial, HCl	8260 VOCs (no TICs)
		2 3 x 40 mL VOA vial, HCl	RSK175 - Methane, Ethane, Ethene 11/7/07 fd
		3 2 x 40 mL VOA vial, None	RSK175 - Carbon Dioxide (CO2)
		4 1 x 500 mL poly, HNO3	6010 Metals Ca, Fe, Mg, Mn, K, Na (TOT, Unfilt)
		5 1 x 250 mL poly, None	6010 Metals Ca, Fe, Mg, Mn, K, Na (DIS, Lab Filt)
		6 1 x 1 L poly, None	9056 Fluoride, Chloride, SO4, NO3; 310.1 Alkalinity; 3500 Ferrous Iron (Fe+2)
		7 1 x 250 mL poly, ZnAcNaOH	376.1 Sulfide
		8 1 x 250 mL Amber, HCl <i>Poly jar 11/10/07</i>	9060 Total Organic Carbon

Dissolved metals = Lab to filter upon rec't

QCCode: NS = Investigative Sample, FD = Field Duplicate, MS = Matrix Spike, MSD = Matrix Spike Duplicate, EB = Equipment Blank, TB = Trip Blank, WQ = Water Quality, WS = Source Water, SP = Seep
 StationType: MW = Monitoring Well, BH = Bore Hole, DS = IDW Soil, SD = Sediment Point, SW = Surface Water, SE = Seep, SS = Surface Soil

White Original COC (Lab Copy) - Yellow COC (Field Office) - Pink COC (Data Management)

Relinquished by (Signature): <i>J. Norem</i>	Date/Time: 11/16/07 17:00	Received by (Signature): <i>FEDER</i>
Relinquished by (Signature):	Date/Time: 11/7/07 0930	Received by (Signature): <i>[Signature]</i>
Relinquished by (Signature):	Date/Time:	Received by (Signature):

Airbill Number:

Chain of Custody

07 K114

COC#: 2591

McClellan Lab: EMAX	Site: Parcel 183(6), Training Area T6 (Naylor Field)	Station: CWM-183-MW18
Sample Date: 11/01/07	SMCode (circle): <u>Grab(G)</u> , Composite (C), Discrete(D), Disturbed(S), Undiscrete (U), Unknown(z)	StationType: MW QCCode: NS
	Sampling Technique (circle): Bailer(B), <u>Bladder Pump(BP)</u> , Core(C) Submersible Pump (SU), Encore(EN), Hydropunch(HP), Spoon(SN), Hand Auger(HA), Stainless Bucket(SS), Peristaltic Pump(PP), Grab(G)	Matrix: Ground Water Task#: 04.094.037.02 CoolerID:
Contractor: MES <i>SEN WASSON</i>	TBLot: <i>TBM110707</i>	SampleTop: 12'
Sampler Signature(s): <i>[Signature]</i>	EBLot: <i>EBM110507</i>	SampleBottom (Units): 12'
ABLot: _____		

Time:	Label#:	Bottle, Preservative:	Method:
07 0817 	1	3 x 40 mL VOA vial, HCl	8260 VOCs (no TICs)
	2	3 x 40 mL VOA vial, HCl	RSK175 - Methane, <i>Ethane, Ethane</i>
	3	2 x 40 mL VOA vial, None	RSK175 - Carbon Dioxide (CO2)
	4	1 x 500 mL poly, HNO3	6010 Metals Ca, Fe, Mg, Mn, K, Na (TOT, Unfilt)
	5	1 x 250 mL poly, None	6010 Metals Ca, Fe, Mg, Mn, K, Na (DIS, Lab Filtr)
	6	1 x 1 L poly, None	9056 Fluoride, Chloride, SO4, NO3; 310.1 Alkalinity; 3500 Ferrous Iron (Fe+2)
	7	1 x 250 mL poly, ZnAcNaOH	376.1 Sulfide
	8	1 x 250 mL Amber <i>Poly</i> , HCl	9060 Total Organic Carbon

11/1/07

Dissolved metals = Lab to filter upon rec't

QCCode: NS = Investigative Sample, FD = Field Duplicate, MS = Matrix Spike, MSD = Matrix Spike Duplicate, EB = Equipment Blank, TB = Trip Blank, WQ = Water Quality, WS = Source Water, SP = Seep
 StationType: MW = Monitoring Well, BH = Bore Hole, DS = IDW Soil, SD = Sediment Point, SW = Surface Water, SE = Seep, SS = Surface Soil


White Original COC (Lab Copy) - Yellow COC (Field Office) - Pink COC (Data Management)

Relinquished by (Signature): <i>[Signature]</i>	Date/Time: 11/7/07 1700	Received by (Signature): <i>FEDEX</i>
Relinquished by (Signature):	Date/Time: 11-8-07 9:30a	Received by (Signature): <i>[Signature]</i>
Relinquished by (Signature):	Date/Time:	Received by (Signature):

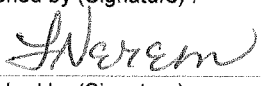

Airbill Number: _____

07K083

Chain of Custody

McClellan Lab: EMAX		Site: Parcel 183(6), Training Area T6 (Naylor Field)		COC#: 2592	
Sample Date: 11/06/07		SCode (circle): <u>Grab(G)</u> , Composite (C), Discrete(D), Disturbed(S), Undiscrete (U), Unknown(z)		Station: CWM-183-MW20 StationType: MW QCCode: NS	
Contractor: MES		Sampling Technique (circle): <u>Bailer(B)</u> , <u>Bladder Pump(BP)</u> , Core(C) Submersible Pump (SU), Encore(EN), Hydropunch(HP), Spoon(SN), Hand Auger(HA), Stainless Bucket(SS), Peristaltic Pump(PP), Grab(G)		Matrix: Ground Water Task#: 04.094.037.02 CoolerID:	
Sampler Signature(s): 		TBLot: TBM110607 EBLot: EBM110507 ABLot:		SampleTop: 71' SampleBottom (Units): 71'	
Time:	Label#:	Bottle, Preservative:	Method:		
(20) 1102	1	3 x 40 mL VOA vial, HCl	8260 VOCs (no TICs)		
	2	3 x 40 mL VOA vial, HCl	RSK175 - Methane, Ethene, Ethane 11/5/07 JW		
	3	2 x 40 mL VOA vial, None	RSK175 - Carbon Dioxide (CO2)		
	4	1 x 500 mL poly, HNO3	6010 Metals Ca, Fe, Mg, Mn, K, Na (TOT, Unfilt)		
	5	1 x 250 mL poly, None	6010 Metals Ca, Fe, Mg, Mn, K, Na (DIS, Lab Filt)		
	6	1 x 1 L poly, None	9056 Fluoride, Chloride, SO4, NO3; 310.1 Alkalinity; 3500 Ferrous Iron (Fe+2)		
	7	1 x 250 mL poly, ZnAcNaOH	376.1 Sulfide		
	8	1 x 250 mL Amber, HCl Poly SR 11/1/07	9060 Total Organic Carbon		
	Dissolved metals = Lab to filter upon rec't				
<p>QCCode: NS = Investigative Sample, FD = Field Duplicate, MS = Matrix Spike, MSD = Matrix Spike Duplicate, EB = Equipment Blank, TB = Trip Blank, WQ = Water Quality, WS = Source Water, SP = Seep StationType: MW = Monitoring Well, BH = Bore Hole, DS = IDW Soil, SD = Sediment Point, SW = Surface Water, SE = Seep, SS = Surface Soil</p> <p>White Original COC (Lab Copy) - Yellow COC (Field Office) - Pink COC (Data Management)</p>					

(4) T = 3.0°C

Relinquished by (Signature): 	Date/Time: 11/6/07 17:00	Received by (Signature): FEDEX
Relinquished by (Signature):	Date/Time: 11/7/07 0930	Received by (Signature): 
Relinquished by (Signature):	Date/Time:	Received by (Signature):
Airbill Number:		

07K083

Chain of Custody

McClellan		Site: Parcel 183(6), Training Area T6 (Naylor Field)		COC#: 2604	
Lab: EMAX		SMCode (circle): <u>Grab(G)</u> , Composite (C), Discrete(D), Disturbed(S), Undiscrete (U), Unknown(z)		Station: DUP081	
Sample Date: 11/6/07		Sampling Technique (circle): Bailer(B), <u>Bladder Pump(BP)</u> , Core(C) Submersible Pump (SU), Encore(EN), Hydropunch(HP), Spoon(SN), Hand Auger(HA), Stainless Bucket(SS), Peristaltic Pump(PP), Grab(G)		StationType: MW	
Contractor: MES <i>SERWASSON</i>		TBLot: TBM110607		QCCode: FD	
Sampler Signature(s): <i>[Signature]</i>		EBLot: EBM110507		Matrix: Ground Water	
		ABLot:		Task#: 04.094.037.02	
				CoolerID:	
Sample Top: 71'		Sample Bottom (Units): 71'			

Time:	Label#:	Bottle, Preservative:	Method:
(21) 1102	1	3 x 40 mL VOA vial, HCl	8260 VOCs (no TICs)
	2	3 x 40 mL VOA vial, HCl	RSK175 - Methane, Ethene, Ethane 11/5/07 JN
	3	2 x 40 mL VOA vial, None	RSK175 - Carbon Dioxide (CO2)
	4	1 x 500 mL poly, HNO3	6010 Metals Ca, Fe, Mg, Mn, K, Na (TOT, Unfilt)
	5	1 x 250 mL poly, None	6010 Metals Ca, Fe, Mg, Mn, K, Na (DIS, Lab Filtr)
	6	1 x 1 L poly, None	9056 Fluoride, Chloride, SO4, NO3; 310.1 Alkalinity; 3500 Ferrous Iron (Fe+2)
	7	1 x 250 mL poly, ZnAcNaOH	376.1 Sulfide
	8	1 x 250 mL <u>Amber</u> , HCl <i>Poly SR</i>	9060 Total Organic Carbon <i>11/1/07</i>

Dissolved metals = Lab to filter upon rec't

QCCode: NS = Investigative Sample, FD = Field Duplicate, MS = Matrix Spike, MSD = Matrix Spike Duplicate, EB = Equipment Blank, TB = Trip Blank, WQ = Water Quality, WS = Source Water, SP = Seep
 StationType: MW = Monitoring Well, BH = Bore Hole, DS = IDW Soil, SD = Sediment Point, SW = Surface Water, SE = Seep, SS = Surface Soil

White Original COC (Lab Copy) - Yellow COC (Field Office) - Pink COC (Data Management)

Relinquished by (Signature): <i>[Signature]</i>	Date/Time: 11/6/07 17:00	Received by (Signature): <i>FEDEX</i>
Relinquished by (Signature):	Date/Time: 11/7/07 0930	Received by (Signature): <i>[Signature]</i>
Relinquished by (Signature):	Date/Time:	Received by (Signature):

Airbill Number:

Chain of Custody

07K062

McClellan Lab: EMAX		Site: Parcel 183(6), Training Area T6 (Naylor Field)		COC#: 2593	
Sample Date: 11/5/07		SMCode (circle): <u>Grab(G)</u> , Composite (C), Discrete(D), Disturbed(S), Undiscrete (U), Unknown(z)		Station: CWM-183-MW21	
		Sampling Technique (circle): <u>Bladder Pump(BP)</u> , Bailer(B), Core(C), Submersible Pump (SU), Encore(EN), Hydropunch(HP), Spoon(SN), Hand Auger(HA), Stainless Bucket(SS), Peristaltic Pump(PP), Grab(G)		StationType: MW	
				QCCode: NS	
Contractor: MES		TBLot: TBM110507		Matrix: Ground Water	
Sampler Signature(s): <i>Chad Coker</i>		EBLot: EBM110507		Task#: 04.094.037.02	
		ABLot: —		CoolerID:	
		SampleTop: 38.5'		SampleBottom (Units): 41.6 ft	

Time:	Label#:	Bottle, Preservative:	Method:
② 11:40 11:50 	1	3 x 40 mL VOA vial, HCl	8260 VOCs (no TICs)
	2	3 x 40 mL VOA vial, HCl	RSK175 - Methane
	3	2 x 40 mL VOA vial, None	RSK175 - Carbon Dioxide (CO2)
	4	1 x 500 mL poly, HNO3	6010 Metals Ca, Fe, Mg, Mn, K, Na (TOT, Unfilt)
	5	1 x 250 mL poly, None	6010 Metals Ca, Fe, Mg, Mn, K, Na (DIS, Lab Filt)
	6	1 x 1 L poly, None	9056 Fluoride, Chloride, SO4, NO3; 310.1 Alkalinity; 3500 Ferrous Iron (Fe+2)
	7	1 x 250 mL poly, ZnAcNaOH	376.1 Sulfide
	8	1 x 250 mL Amber, HCl <i>Poly SR</i>	9060 Total Organic Carbon

11/10/07

Dissolved metals = Lab to filter upon rec't

QCCode: NS = Investigative Sample, FD = Field Duplicate, MS = Matrix Spike, MSD = Matrix Spike Duplicate, EB = Equipment Blank, TB = Trip Blank, WQ = Water Quality, WS = Source Water, SP = Seep
 StationType: MW = Monitoring Well, BH = Bore Hole, DS = IDW Soil, SD = Sediment Point, SW = Surface Water, SE = Seep, SS = Surface Soil

White Original COC (Lab Copy) - Yellow COC (Field Office) - Pink COC (Data Management)

Relinquished by (Signature): <i>J. Nerman</i>	Date/Time: 11/5/07 17:00	Received by (Signature): <i>PEDEX</i>
Relinquished by (Signature):	Date/Time: 11/6/07 0930	Received by (Signature): <i>[Signature]</i>
Relinquished by (Signature):	Date/Time:	Received by (Signature): <i>[Signature]</i>

Airbill Number:

Chain of Custody

07K062

McClellan Lab: EMAX		Site: Parcel 183(6), Training Area T6 (Naylor Field)		COC#: 2602	
Sample Date: 11/5/07		SMCode (circle): Grab(G), Composite (C), Discrete(D), Disturbed(S), Undiscrete (U), Unknown(z)		Station: CWM-183-MW0821 JK 11/107	
Contractor: MES		Sampling Technique (circle): Bailer(B), Bladder Pump(BP), Core(C), Submersible Pump (SU), Encore(EN), Hydropunch(HP), Spoon(SN), Hand Auger(HA), Stainless Bucket(SS), Peristaltic Pump(PP), Grab(G)		StationType: MW	
Sampler Signature(s): <i>Chad Coker</i>		TBLot: TBM110507		QCCode: MS/MSD	
		EBLot: EBM110507		Matrix: Ground Water	
		ABLot: _____		Task#: 04.094.037.02	
		SampleTop: 38.5		CoolerID:	
		SampleBottom (Units): 41.6 ft			

Time:	Label#:	Bottle, Preservative:	Method:
② 11:40 ↓ ✓	1	6 x 40 mL VOA vial, HCl	8260 VOCs (no TICs)
	2	6 x 40 mL VOA vial, HCl	RSK175 - Methane
	3	4 x 40 mL VOA vial, None	RSK175 - Carbon Dioxide (CO2)
	4	1 x 500 mL poly, HNO3	6010 Metals Ca, Fe, Mg, Mn, K, Na (TOT, Unfilt)
	5	2 x 250 mL poly, None	6010 Metals Ca, Fe, Mg, Mn, K, Na (DIS, Lab Filt)
	6	1 x 1 L poly, None	9056 Fluoride, Chloride, Sulfate, Nitrate ; 310.1 Alkalinity; 3500 Fe+2 JK
	7	1 x 250 mL Amber, HCl <i>Poly JK</i>	9060 Total Organic Carbon

Dissoived metals = Lab to filter upon rec't

QCCode: NS = Investigative Sample, FD = Field Duplicate, MS = Matrix Spike, MSD = Matrix Spike Duplicate, EB = Equipment Blank, TB = Trip Blank, WQ = Water Quality, WS = Source Water, SP = Seep
 StationType: MW = Monitoring Well, BH = Bore Hole, DS = IDW Soil, SD = Sediment Point, SW = Surface Water, SE = Seep, SS = Surface Soil


White Original COC (Lab Copy) - Yellow COC (Field Office) - Pink COC (Data Management)



Relinquished by (Signature): <i>J. Norem</i>	Date/Time: 11/5/07 17:00	Received by (Signature): <i>FEDEX</i>
Relinquished by (Signature):	Date/Time: 11/6/07 0930	Received by (Signature): <i>[Signature]</i>
Relinquished by (Signature):	Date/Time:	Received by (Signature):

Airbill Number:

Chain of Custody

07K062

McClellan Lab: EMAX		Site: Parcel 183(6), Training Area T6 (Naylor Field)		COC#: 2594	
		SCode (circle): <u>Grab(G)</u> , Composite (C), Discrete(D), Disturbed(S), Undiscrete (U), Unknown(z)		Station: CWM-183-MW22	
Sample Date: 11/5/07		Sampling Technique (circle): <u>Bailer(B)</u> , <u>Bladder Pump(BP)</u> , Core(C), Submersible Pump (SU), Encore(EN), Hydropunch(HP), Spoon(SN), Hand Auger(HA), Stainless Bucket(SS), Peristaltic Pump(PP), Grab(G)		StationType: MW	
				QCCode: NS	
				Matrix: Ground Water	
				Task#: 04.094.037.02	
				CoolerID:	
Contractor: MES			TBLot: TBM110507		SampleTop: 61'
Sampler Signature(s): <i>Chad Coker</i>			EBLot: EBM110507		SampleBottom (Units): 66.6ft
			ABLot: _____		
Time:	Label#:	Bottle, Preservative:	Method:		
③ 11:50 	1	3 x 40 mL VOA vial, HCl	8260 VOCs (no TICs)		
	2	3 x 40 mL VOA vial, HCl	RSK175 - Methane		
	3	2 x 40 mL VOA vial, None	RSK175 - Carbon Dioxide (CO2)		
	4	1 x 500 mL poly, HNO3	6010 Metals Ca, Fe, Mg, Mn, K, Na (TOT, Unfilt)		
	5	1 x 250 mL poly, None	6010 Metals Ca, Fe, Mg, Mn, K, Na (DIS, Lab Filt)		
	6	1 x 1 L poly, None	9056 Fluoride, Chloride, SO4, NO3; 310.1 Alkalinity; 3500 Ferrous Iron (Fe+2)		
	7	1 x 250 mL poly, ZnAcNaOH	376.1 Sulfide		
	8	1 x 250 mL Amber, HCl <i>Poly SR 11/10/07</i>	9060 Total Organic Carbon		
Dissolved metals = Lab to filter upon rec't					
QCCode: NS = Investigative Sample, FD = Field Duplicate, MS = Matrix Spike, MSD = Matrix Spike Duplicate, EB = Equipment Blank, TB = Trip Blank, WQ = Water Quality, WS = Source Water, SP = Seep StationType: MW = Monitoring Well, BH = Bore Hole, DS = IDW Soil, SD = Sediment Point, SW = Surface Water, SE = Seep, SS = Surface Soil White Original COC (Lab Copy) - Yellow COC (Field Office) - Pink COC (Data Management)					

Relinquished by (Signature): <i>J Noram</i>	Date/Time: 11/ 17:00	Received by (Signature): <i>PEDEX</i>
Relinquished by (Signature):	Date/Time: 11/6/07	Received by (Signature): 
Relinquished by (Signature):	Date/Time:	Received by (Signature): 
Airbill Number:		

Chain of Custody

07 K114

McClellan Lab: EMAX		Site: Parcel 183(6), Training Area T6 (Naylor Field) SMCode (circle): <u>Grab(G)</u> Composite (C), Discrete(D), Disturbed(S), Undiscrete (U), Unknown(z)	COC#: 2595	Station: CWM-183-MW23 StationType: MW QCCode: NS
Sample Date: 11/7/07		Sampling Technique (circle): <u>Bailer(B)</u> , <u>Bladder Pump(BP)</u> , Core(C) Submersible Pump (SU), Encore(EN), Hydropunch(HP), Spoon(SN), Hand Auger(HA), Stainless Bucket(SS), Peristaltic Pump(PP), Grab(G)	Matrix: Ground Water	Task#: 04.094.037.02
Contractor: MES		TBLot: TBM 110707A	SampleTop: 48	SampleBottom (Units): 48
Sampler Signature(s): <i>Cohen</i>		EBLot: EBM 110507		
Time:	Label#:	Bottle, Preservative:	Method:	
0930	1	3 x 40 mL VOA vial, HCl	8260 VOCs (no TICs)	
0930	2	3 x 40 mL VOA vial, HCl	RSK175 - Methane, Ethane, Ethene (11/5/07-JW)	
0930	3	2 x 40 mL VOA vial, None	RSK175 - Carbon Dioxide (CO2)	
0930	4	1 x 500 mL poly, HNO3	6010 Metals Ca, Fe, Mg, Mn, K, Na (TOT, Unfilt)	
0930	5	1 x 250 mL poly, None	6010 Metals Ca, Fe, Mg, Mn, K, Na (DIS, Lab Filtr)	
0930	6	1 x 1 L poly, None	9056 Fluoride, Chloride, SO4, NO3; 310.1 Alkalinity; 3500 Ferrous Iron (Fe+2)	
0930	7	1 x 250 mL poly, ZnAcNaOH	376.1 Sulfide	
0930	8	1 x 250 mL Amber, HCl <i>Poly Jar</i> 11/1/07	9060 Total Organic Carbon	
Dissolved metals = Lab to filter upon rec't QCCode: NS = Investigative Sample, FD = Field Duplicate, MS = Matrix Spike, MSD = Matrix Spike Duplicate, EB = Equipment Blank, TB = Trip Blank, WQ = Water Quality, WS = Source Water, SP = Seep StationType: MW = Monitoring Well, BH = Bore Hole, DS = IDW Soil, SD = Sediment Point, SW = Surface Water, SE = Seep, SS = Surface Soil White Original COC (Lab Copy) - Yellow COC (Field Office) - Pink COC (Data Management)				

Relinquished by (Signature): <i>[Signature]</i>	Date/Time: 11/7/07 17:00	Received by (Signature): <i>FedEx</i>
Relinquished by (Signature):	Date/Time: 11-8-07 9:30am	Received by (Signature): <i>[Signature]</i>
Relinquished by (Signature):	Date/Time:	Received by (Signature):
Airbill Number:		

Chain of Custody

07K114


COC#: 2605

McClellan	Site: Parcel 183(6), Training Area T6 (Naylor Field)		Station: DUP082
Lab: EMAX	SMCode (circle): <u>Grab(G)</u> Composite (C), Discrete(D), Disturbed(S), Undiscrete (U), Unknown(z)		StationType: MW
Sample Date: 11/7/07	Sampling Technique (circle): <u>Bailer(B)</u> <u>Bladder Pump(BP)</u> , Core(C) Submersible Pump (SU), Encore(EN), Hydropunch(HP), Spoon(SN), Hand Auger(HA), Stainless Bucket(SS), Peristaltic Pump(PP), Grab(G)		QCCode: FD
			Matrix: Ground Water
			Task#: 04.094.037.02
			CoolerID: <u>A</u>
Contractor: MES	Sampler Signature(s): <i>John</i>	TBLot: <u>TBM110707A</u> EBLot: <u>EBM110507</u> ABLot: _____	SampleTop: <u>48</u> SampleBottom (Units): <u>48</u>
Time:	Label#:	Bottle, Preservative:	Method:
12 0930	1	3 x 40 mL VOA vial, HCl	8260 VOCs (no TICs)
0930	2	3 x 40 mL VOA vial, HCl	RSK175 - Methane, Ethane, Ethene 11/5/07 JW
0930	3	2 x 40 mL VOA vial, None	RSK175 - Carbon Dioxide (CO2)
0930	4	1 x 500 mL poly, HNO3	6010 Metals Ca, Fe, Mg, Mn, K, Na (TOT, Unfilt)
0930	5	1 x 250 mL poly, None	6010 Metals Ca, Fe, Mg, Mn, K, Na (DIS, Lab Filt)
0930	6	1 x 1 L poly, None	9056 Fluoride, Chloride, SO4, NO3; 310.1 Alkalinity; 3500 Ferrous Iron (Fe+2)
0930	7	1 x 250 mL poly, ZnAcNaOH	376.1 Sulfide
0930	8	1 x 250 mL Amber, HCl <i>Poly SR</i> <i>11/1/07</i>	9060 Total Organic Carbon
Dissolved metals = Lab to filter upon rec't			
<p>QCCode: NS = Investigative Sample, FD = Field Duplicate, MS = Matrix Spike, MSD = Matrix Spike Duplicate, EB = Equipment Blank, TB = Trip Blank, WQ = Water Quality, WS = Source Water, SP = Seep StationType: MW = Monitoring Well, BH = Bore Hole, DS = IDW Soil, SD = Sediment Point, SW = Surface Water, SE = Seep, SS = Surface Soil</p> <p>White Original COC (Lab Copy) - Yellow COC (Field Office) - Pink COC (Data Management)</p>			

Relinquished by (Signature): <i>J. N. ...</i>	Date/Time: 11/7/07 17:00	Received by (Signature): <i>FEDEX</i>
Relinquished by (Signature):	Date/Time: 11-8-07 9:30	Received by (Signature): <i>[Signature]</i>
Relinquished by (Signature):	Date/Time:	Received by (Signature):
Airbill Number:		

Chain of Custody

07K062





McClellan Lab: EMAX		Site: Parcel 183(6), Training Area T6 (Naylor Field)	COC#: 2596	
		SMCode (circle): <u>Grab(G)</u> , Composite (C), Discrete(D), Disturbed(S), Undiscrete (U), Unknown(z)	Station: CWM-183-MW24	
Sample Date: 11/5/07		Sampling Technique (circle): <u>Bailer(B)</u> , <u>Bladder Pump(BP)</u> , Core(C) Submersible Pump (SU), Encore(EN), Hydropunch(HP), Spoon(SN), Hand Auger(HA), Stainless Bucket(SS), Peristaltic Pump(PP), Grab(G)	StationType: MW	
			QCCode: NS	
			Matrix: Ground Water	
			Task#: 04.094.037.02	
			CoolerID: A	
Contractor: MES		TBLot: TBM110507A	SampleTop: 29	SampleBottom (Units): 29 feet
Sampler Signature(s): 		EBLot: EBM110507		
		ABLot: _____		

Time:	Label#:	Bottle, Preservative:	Method:
⑦ 1315	1	3 x 40 mL VOA vial, HCl	8260 VOCs (no TICs)
1315	2	3 x 40 mL VOA vial, HCl	RSK175 - Methane
1315	3	2 x 40 mL VOA vial, None	RSK175 - Carbon Dioxide (CO2)
1315	4	1 x 500 mL poly, HNO3	6010 Metals Ca, Fe, Mg, Mn, K, Na (TOT, Unfilt)
1315	5	1 x 250 mL poly, None	6010 Metals Ca, Fe, Mg, Mn, K, Na (DIS, Lab Filt)
1315	6	1 x 1 L poly, None	9056 Fluoride, Chloride, SO4, NO3; 310.1 Alkalinity; 3500 Ferrous Iron (Fe+2)
1315	7	1 x 250 mL poly, ZnAcNaOH	376.1 Sulfide
1315	8	1 x 250 mL Amber, HCl <i>Poly Jr 11/5/07</i>	9060 Total Organic Carbon

Dissolved metals = Lab to filter upon rec't

QCCode: NS = Investigative Sample, FD = Field Duplicate, MS = Matrix Spike, MSD = Matrix Spike Duplicate, EB = Equipment Blank, TB = Trip Blank, WQ = Water Quality, WS = Source Water, SP = Seep
 StationType: MW = Monitoring Well, BH = Bore Hole, DS = IDW Soil, SD = Sediment Point, SW = Surface Water, SE = Seep, SS = Surface Soil

White Original COC (Lab Copy) - Yellow COC (Field Office) - Pink COC (Data Management)

Relinquished by (Signature): 	Date/Time: 11/5/07 17:00	Received by (Signature): 
Relinquished by (Signature):	Date/Time: 11/6/07 0936	Received by (Signature): 
Relinquished by (Signature):	Date/Time:	Received by (Signature): 

Airbill Number: _____

Chain of Custody


07K062



McClellan Lab: EMAX Sample Date: 11/05/07		Site: Parcel 183(6), Training Area T6 (Naylor Field) SMCode (circle): Grab(G) , Composite (C), Discrete(D), Disturbed(S), Undiscrete (U), Unknown(z)		COC#: 2597 Station: CWM-183-MW25 StationType: MW QCCode: NS	
Contractor: MES Sampler Signature(s): <i>SE WASSON</i>		Sampling Technique (circle): Bailer(B), Bladder Pump(BP) , Core(C) Submersible Pump (SU), Encore(EN), Hydropunch(HP), Spoon(SN), Hand Auger(HA), Stainless Bucket(SS), Peristaltic Pump(PP), Grab(G)		Matrix: Ground Water Task#: 04.094.037.02 CoolerID: A	
		TBLot: TBM 110507A EBLot: EBM 110507 ABLot:		SampleTop: 22 SampleBottom (Units): 22	
Time:	Label#:	Bottle, Preservative:	Method:		
(B) SW 1417 1415 ↓	1	3 x 40 mL VOA vial, HCl	8260 VOCs (no TICs)		
	2	3 x 40 mL VOA vial, HCl	RSK175 - Methane		
	3	2 x 40 mL VOA vial, None	RSK175 - Carbon Dioxide (CO2)		
	4	1 x 500 mL poly, HNO3	6010 Metals Ca, Fe, Mg, Mn, K, Na (TOT, Unfilt)		
	5	1 x 250 mL poly, None	6010 Metals Ca, Fe, Mg, Mn, K, Na (DIS, Lab Filt)		
	6	1 x 1 L poly, None	9056 Fluoride, Chloride, SO4, NO3; 310.1 Alkalinity; 3500 Ferrous Iron (Fe+2)		
	7	1 x 250 mL poly, ZnAcNaOH	376.1 Sulfide		
	8	1 x 250 mL Amber, HCl <i>poly jar 11/11/07</i>	9060 Total Organic Carbon		
Dissolved metals = Lab to filter upon rec't					
QCCode: NS = Investigative Sample, FD = Field Duplicate, MS = Matrix Spike, MSD = Matrix Spike Duplicate, EB = Equipment Blank, TB = Trip Blank, WQ = Water Quality, WS = Source Water, SP = Seep StationType: MW = Monitoring Well, BH = Bore Hole, DS = IDW Soil, SD = Sediment Point, SW = Surface Water, SE = Seep, SS = Surface Soil White Original COC (Lab Copy) - Yellow COC (Field Office) - Pink COC (Data Management)					

Relinquished by (Signature): <i>J. Verem</i>	Date/Time: 11/5/07 17:00	Received by (Signature): <i>FEDEX</i>
Relinquished by (Signature):	Date/Time: 11/6/07 0930	Received by (Signature): <i>[Signature]</i>
Relinquished by (Signature):	Date/Time:	Received by (Signature):
Airbill Number:		

Chain of Custody

COC#: 2598

McClellan Lab: EMAX	Site: Parcel 183(6), Training Area T6 (Naylor Field)	Station: CWM-183-MW26	
	SMCode (circle): Grab(G) , Composite (C), Discrete(D), Disturbed(S), Undiscrete (U), Unknown(z)	StationType: MW	
Sample Date: 11/6/07	Sampling Technique (circle): Bailer(B), Bladder Pump(BP) , Core(C) Submersible Pump (SU), Encore(EN), Hydropunch(HP), Spoon(SN), Hand Auger(HA), Stainless Bucket(SS), Peristaltic Pump(PP), Grab(G)	QCCode: NS	
		Matrix: Ground Water	Task#: 04.094.037.02
		CoolerID: B A	
Contractor: MES	Sampler Signature(s): 	TBLot: TBM110607A	SampleTop: 20
		EBLot: EBM110507	SampleBottom (Units): 20
		ABLot: _____	
Time:	Label#:	Bottle, Preservative:	Method:
(10) 1235	1	3 x 40 mL VOA vial, HCl	8260 VOCs (no TICs)
1235	2	3 x 40 mL VOA vial, HCl	RSK175 - Methane, Ethene, Ethane 11/5/07 JW
1235	3	2 x 40 mL VOA vial, None	RSK175 - Carbon Dioxide (CO2)
1235	4	1 x 500 mL poly, HNO3	6010 Metals Ca, Fe, Mg, Mn, K, Na (TOT, Unfilt)
1235	5	1 x 250 mL poly, None	6010 Metals Ca, Fe, Mg, Mn, K, Na (DIS, Lab Filtr)
1235	6	1 x 1 L poly, None	9056 Fluoride, Chloride, SO4, NO3; 310.1 Alkalinity; 3500 Ferrous Iron (Fe+2)
1235	7	1 x 250 mL poly, ZnAcNaOH	376.1 Sulfide
1235	8	1 x 250 mL Amber, HCl <i>poly jar</i>	9060 Total Organic Carbon
11/1/07			
Dissolved metals = Lab to filter upon rec't			
<p>QCCode: NS = Investigative Sample, FD = Field Duplicate, MS = Matrix Spike, MSD = Matrix Spike Duplicate, EB = Equipment Blank, TB = Trip Blank, WQ = Water Quality, WS = Source Water, SP = Seep StationType: MW = Monitoring Well, BH = Bore Hole, DS = IDW Soil, SD = Sediment Point, SW = Surface Water, SE = Seep, SS = Surface Soil</p> <p>White Original COC (Lab Copy) - Yellow COC (Field Office) - Pink COC (Data Management)</p>			

Relinquished by (Signature): 	Date/Time: 17:00	Received by (Signature): FEDEX
Relinquished by (Signature):	Date/Time: 11/7/07 0930	Received by (Signature): 
Relinquished by (Signature):	Date/Time:	Received by (Signature):
Airbill Number:		

07K083

Chain of Custody

McClellan Lab: EMAX		Site: Parcel 183(6), Training Area T6 (Naylor Field) SMCode (circle): <u>Grab(G)</u> Composite (C), Discrete(D), Disturbed(S), Undiscrete (U), Unknown(z)	COC#: 2599 Station: CWM-183-MW27 StationType: MW QCCode: NS
Sample Date: 11/6/07		Sampling Technique (circle): <u>Bladder Pump(BP)</u> , Bailer(B), Core(C) Submersible Pump (SU), Encore(EN), Hydropunch(HP), Spoon(SN), Hand Auger(HA), Stainless Bucket(SS), Peristaltic Pump(PP), Grab(G)	Matrix: Ground Water Task#: 04.094.037.02 CoolerID: B
Contractor: MES Sampler Signature(s):		TBLot: TBM110607B EBLot: EBM110507 ABLot:	SampleTop: 73 SampleBottom (Units): 73

Time:	Label#:	Bottle, Preservative:	Method:
945	1	3 x 40 mL VOA vial, HCl	8260 VOCs (no TICs)
945	2	3 x 40 mL VOA vial, HCl	RSK175 - Methane, Ethene, Ethane 11/5/07 SW
945	3	2 x 40 mL VOA vial, None	RSK175 - Carbon Dioxide (CO2)
945	4	1 x 500 mL poly, HNO3	6010 Metals Ca, Fe, Mg, Mn, K, Na (TOT, Unfilt)
945	5	1 x 250 mL poly, None	6010 Metals Ca, Fe, Mg, Mn, K, Na (DIS, Lab Filt)
945	6	1 x 1 L poly, None	9056 Fluoride, Chloride, SO4, NO3; 310.1 Alkalinity; 3500 Ferrous Iron (Fe+2)
945	7	1 x 250 mL poly, ZnAcNaOH	376.1 Sulfide
945	8	1 x 250 mL Amber, HCl <i>Poly SR</i>	9060 Total Organic Carbon

11/1/07

Dissolved metals = Lab to filter upon rec't

QCCode: NS = Investigative Sample, FD = Field Duplicate, MS = Matrix Spike, MSD = Matrix Spike Duplicate, EB = Equipment Blank, TB = Trip Blank, WQ = Water Quality, WS = Source Water, SP = Seep
 StationType: MW = Monitoring Well, BH = Bore Hole, DS = IDW Soil, SD = Sediment Point, SW = Surface Water, SE = Seep, SS = Surface Soil

White Original COC (Lab Copy) - Yellow COC (Field Office) - Pink COC (Data Management)

Relinquished by (Signature): 	Date/Time: 11/6/07 1700	Received by (Signature): FEDEX
Relinquished by (Signature):	Date/Time: 11/7/07 0930	Received by (Signature):
Relinquished by (Signature):	Date/Time:	Received by (Signature):

Airbill Number:

Chain of Custody

07K114

COC#: 2606

McClellan Lab: EMAX	Site: Parcel 183(6), Training Area T6 (Naylor Field) SMCode (circle): <u>Grab(G)</u> Composite (C), Discrete(D), Disturbed(S), Undiscrete (U), Unknown(z)	Station: EB-042 StationType: WQ QCCode: EB
Sample Date: 11/07/07	Sampling Technique (circle): <u>Bailer(B)</u> <u>Bladder Pump(BP)</u> Core(C) Submersible Pump (SU), Encore(EN), Hydropunch(HP), Spoon(SN), Hand Auger(HA), Stainless Bucket(SS), Peristaltic Pump(PP), Grab(G)	Matrix: Water Task#: 04.094.037.02 CoolerID: A

Contractor: MES Sampler Signature(s): <i>Colu</i>	TBLot: TBM110707A EBLot: EBM110507 ABLot:	SampleTop: 0	SampleBottom (Units): 0
--	--	---------------------	--------------------------------

13

Time:	Label#:	Bottle, Preservative:	Method:
1030	1	3 x 40 mL VOA vial, HCl	8260 VOCs (no TICs)
1030	2	3 x 40 mL VOA vial, HCl	RSK175 - Methane, Ethene, Ethane 11/5/07 JN
1030	3	2 x 40 mL VOA vial, None	RSK175 - Carbon Dioxide (CO2)
1030	4	1 x 500 mL poly, HNO3	6010 Metals Ca, Fe, Mg, Mn, K, Na (TOT, Unfilt)
1030	5	1 x 250 mL poly, None	6010 Metals Ca, Fe, Mg, Mn, K, Na (DIS, Lab Filt)
1030	6	1 x 1 L poly, None	9056 Fluoride, Chloride, SO4, NO3; 310.1 Alkalinity; 3500 Ferrous Iron (Fe+2)
1030	7	1 x 250 mL poly, ZnAcNaOH	376.1 Sulfide
1030	8	1 x 250 mL Amber, HCl <i>Poly SR 11/1/07</i>	9060 Total Organic Carbon

Dissolved metals = Lab to filter upon rec't

QCCode: NS = Investigative Sample, FD = Field Duplicate, MS = Matrix Spike, MSD = Matrix Spike Duplicate, EB = Equipment Blank, TB = Trip Blank, WQ = Water Quality, WS = Source Water, SP = Seep
 StationType: MW = Monitoring Well, BH = Bore Hole, DS = IDW Soil, SD = Sediment Point, SW = Surface Water, SE = Seep, SS = Surface Soil

White Original COC (Lab Copy) - Yellow COC (Field Office) - Pink COC (Data Management)

Relinquished by (Signature): <i>SAverem</i>	Date/Time: 11/7/07 17:00	Received by (Signature): <i>FEDER</i>
Relinquished by (Signature):	Date/Time: 11-8-07 9:39	Received by (Signature): <i>[Signature]</i>
Relinquished by (Signature):	Date/Time:	Received by (Signature):

Airbill Number:

Chain of Custody


07 K114

McClellan		Site: Parcel 183(6), Training Area T6 (Naylor Field)		COC#: 2607	
Lab: EMAX		SMCode (circle): <u>Grab(G)</u> Composite (C), Discrete(D), Disturbed(S), Undiscrete (U), Unknown(z)		Station: EB-043	
Sample Date: 11/7/07		Sampling Technique (circle): <u>Bladder Pump(BP)</u> Core(C) Submersible Pump (SU), Encore(EN), Hydropunch(HP), Spoon(SN), Hand Auger(HA), Stainless Bucket(SS), Peristaltic Pump(PP), Grab(G)		StationType: WQ	
Contractor: MES		TBLot: TBM110707		Matrix: Water	
Sampler Signature(s): <i>John</i>		EBLot: EBM110507		Task#: 04.094.037.02	
		ABLot: _____		CoolerID:	
		SampleTop: 0		SampleBottom (Units): 0	
Time:	Label#:	Bottle, Preservative:	Method:		
14 1040	1	3 x 40 mL VOA vial, HCl	8260 VOCs (no TICs)		
1040	2	3 x 40 mL VOA vial, HCl	RSK175 - Methane, Ethene, Ethane 11/5/07 JW		
1040	3	2 x 40 mL VOA vial, None	RSK175 - Carbon Dioxide (CO2)		
1040	4	1 x 500 mL poly, HNO3	6010 Metals Ca, Fe, Mg, Mn, K, Na (TOT, Unfilt)		
1040	5	1 x 250 mL poly, None	6010 Metals Ca, Fe, Mg, Mn, K, Na (DIS, Lab Filt)		
1040	6	1 x 1 L poly, None	9056 Fluoride, Chloride, SO4, NO3; 310.1 Alkalinity; 3500 Ferrous Iron (Fe+2)		
1040	7	1 x 250 mL poly, ZnAcNaOH	376.1 Sulfide		
1040	8	1 x 250 mL Amber, HCl <i>Poly SR</i> 11/1/07	9060 Total Organic Carbon		
Dissolved metals = Lab to filter upon rec't					
<p>QCCode: NS = Investigative Sample, FD = Field Duplicate, MS = Matrix Spike, MSD = Matrix Spike Duplicate, EB = Equipment Blank, TB = Trip Blank, WQ = Water Quality, WS = Source Water, SP = Seep StationType: MW = Monitoring Well, BH = Bore Hole, DS = IDW Soil, SD = Sediment Point, SW = Surface Water, SE = Seep, SS = Surface Soil</p> <p>White Original COC (Lab Copy) - Yellow COC (Field Office) - Pink COC (Data Management)</p>					


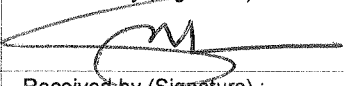
Relinquished by (Signature): <i>[Signature]</i>	Date/Time: 11/7/07 17:00	Received by (Signature): <i>FEDEx</i>
Relinquished by (Signature):	Date/Time: 11-8-07 9:30 AM	Received by (Signature): <i>[Signature]</i>
Relinquished by (Signature):	Date/Time:	Received by (Signature):
Airbill Number:		

Chain of Custody

07K062

McClellan Lab: EMAX		Site: Parcel 183(6), Training Area T6 (Naylor Field) SMCode (circle): <u>Grab(G)</u> , Composite (C), Discrete(D), Disturbed(S), Undiscrete (U), Unknown(z)	COC#: 2608	Station: TB-195 StationType: WQ QCCode: TB
Sample Date: 11/5/07		Sampling Technique (circle): <u>Bailer(B)</u> , Bladder Pump(BP), Core(C) Submersible Pump (SU), Encore(EN), Hydropunch(HP), Spoon(SN), Hand Auger(HA), Stainless Bucket(SS), Peristaltic Pump(PP), Grab(G)	Matrix: Water	Task#: 04.094.037.02
Contractor: MES		TBLot: TBM110507	SampleTop: —	SampleBottom (Units): —
Sampler Signature(s): 		EBLot: EBM110507		
		ABLot: —		
Time:	Label#:	Bottle, Preservative:	Method:	
15:00	1	2 x 40 mL VOA vial, HCl	8260 VOCs (no TICs)	
QCCode: NS = Investigative Sample, FD = Field Duplicate, MS = Matrix Spike, MSD = Matrix Spike Duplicate, EB = Equipment Blank, TB = Trip Blank, WQ = Water Quality, WS = Source Water, SP = Seep StationType: MW = Monitoring Well, BH = Bore Hole, DS = IDW Soil, SD = Sediment Point, SW = Surface Water, SE = Seep, SS = Surface Soil White Original COC (Lab Copy) - Yellow COC (Field Office) - Pink COC (Data Management)				

④

Relinquished by (Signature): 	Date/Time: 11/5/07 17:00	Received by (Signature): FEDEX
Relinquished by (Signature):	Date/Time: 11/6/07	Received by (Signature): 
Relinquished by (Signature):	Date/Time:	Received by (Signature):
Airbill Number:		

Chain of Custody

07K062

McClellan		Site: Parcel 183(6), Training Area T6 (Naylor Field)		COC#: 2609	
Lab: EMAX		SMCode (circle): <u>Grab(G)</u> , Composite (C), Discrete(D), Disturbed(S), Undiscrete (U), Unknown(z)		Station: TB-196	
Sample Date: 11/5/07		Sampling Technique (circle): <u>Bailer(B)</u> , <u>Bladder Pump(BP)</u> , Core(C) Submersible Pump (SU), Encore(EN), Hydropunch(HP), Spoon(SN), Hand Auger(HA), Stainless Bucket(SS), Peristaltic Pump(PP), Grab(G)		StationType: WQ	
				QCCode: TB	
				Matrix: Water	
				Task#: 04.094.037.02	
				CoolerID: A	
Contractor: MES		TBLot: TBM110507A		SampleTop:	
Sampler Signature(s): <i>Norem</i>		EBLot: EBM110507		SampleBottom (Units):	
		ABLot: _____		—	
Time:	Label#:	Bottle, Preservative:	Method:		
⑨ 15:00	1	2 x 40 mL VOA vial, HCl	8260 VOCs (no TICs)		
<p>QCCode: NS = Investigative Sample, FD = Field Duplicate, MS = Matrix Spike, MSD = Matrix Spike Duplicate, EB = Equipment Blank, TB = Trip Blank, WQ = Water Quality, WS = Source Water, SP = Seep StationType: MW = Monitoring Well, BH = Bore Hole, DS = IDW Soil, SD = Sediment Point, SW = Surface Water, SE = Seep, SS = Surface Soil</p> <p>White Original COC (Lab Copy) - Yellow COC (Field Office) - Pink COC (Data Management)</p>					

Relinquished by (Signature): <i>Norem</i>	Date/Time: 11/5/07 17:00	Received by (Signature): <i>FEDEX</i>
Relinquished by (Signature):	Date/Time: 11/6/07 0930	Received by (Signature): <i>[Signature]</i>
Relinquished by (Signature):	Date/Time:	Received by (Signature):
Airbill Number:		

OTK083

Chain of Custody

McClellan		Site: Parcel 183(6), Training Area T6 (Naylor Field)		COC#: 2610	
Lab: EMAX		SMCode (circle): <u>Grab(G)</u> , Composite (C), Discrete(D), Disturbed(S), Undiscrete (U), Unknown(z)		Station: TB-197	
Sample Date: 11/6/07		Sampling Technique (circle): Bailer(B), <u>Bladder Pump(BP)</u> , Core(C) Submersible Pump (SU), Encore(EN), Hydropunch(HP), Spoon(SN), Hand Auger(HA), Stainless Bucket(SS), Peristaltic Pump(PP), Grab(G)		StationType: WQ	
				QCCode: TB	
				Matrix: Water	
				Task#: 04.094.037.02	
				CoolerID:	
Contractor: MES		TBLot: TBM110607		SampleTop:	
Sampler Signature(s): <i>J. Norem</i>		EBLot: EBM110507		SampleBottom (Units):	
		ABLot: —			
Time:	Label#:	Bottle, Preservative:	Method:		
(25) 15:00	1	2 x 40 mL VOA vial, HCl	8260 VOCs (no TICs)		
<p>QCCode: NS = Investigative Sample, FD = Field Duplicate, MS = Matrix Spike, MSD = Matrix Spike Duplicate, EB = Equipment Blank, TB = Trip Blank, WQ = Water Quality, WS = Source Water, SP = Seep StationType: MW = Monitoring Well, BH = Bore Hole, DS = IDW Soil, SD = Sediment Point, SW = Surface Water, SE = Seep, SS = Surface Soil</p> <p>White Original COC (Lab Copy) - Yellow COC (Field Office) - Pink COC (Data Management)</p>					

Relinquished by (Signature): <i>J. Norem</i>	Date/Time: 11/6/07 17:00	Received by (Signature): <i>FEDEx</i>
Relinquished by (Signature):	Date/Time: 11/7/07 09:30	Received by (Signature): <i>[Signature]</i>
Relinquished by (Signature):	Date/Time:	Received by (Signature):
Airbill Number:		

Chain of Custody


07K083



McClellan Lab: EMAX		Site: Parcel 183(6), Training Area T6 (Naylor Field) SMCode (circle): <u>Grab(G)</u> ; Composite (C), Discrete(D), Disturbed(S), Undiscrete (U), Unknown(z)		COC#: 2611 Station: TB-198 StationType: WQ QCCode: TB	
Sample Date: 11/6/07		Sampling Technique (circle): <u>Bladder Pump(BP)</u> ; Bailer(B), Core(C) Submersible Pump (SU), Encore(EN), Hydropunch(HP), Spoon(SN), Hand Auger(HA), Stainless Bucket(SS), Peristaltic Pump(PP), Grab(G)		Matrix: Water Task#: 04.094.037.02 CoolerID: A	
Contractor: MES Sampler Signature(s): <i>[Signature]</i>		TBLot: TBM110607A EBLot: EBM110507 ABLot:		SampleTop: _____ SampleBottom (Units): _____	
Time:	Label#:	Bottle, Preservative:	Method:		
11:00	1	2 x 40 mL VOA vial, HCl	8260 VOCs (no TICs)		
QCCode: NS = Investigative Sample, FD = Field Duplicate, MS = Matrix Spike, MSD = Matrix Spike Duplicate, EB = Equipment Blank, TB = Trip Blank, WQ = Water Quality, WS = Source Water, SP = Seep StationType: MW = Monitoring Well, BH = Bore Hole, DS = IDW Soil, SD = Sediment Point, SW = Surface Water, SE = Seep, SS = Surface Soil White Original COC (Lab Copy) - Yellow COC (Field Office) - Pink COC (Data Management)					

Relinquished by (Signature): <i>[Signature]</i>	Date/Time: 11/6/07 17:00	Received by (Signature): FEDEX
Relinquished by (Signature):	Date/Time: 11/7/07 0930	Received by (Signature): <i>[Signature]</i>
Relinquished by (Signature):	Date/Time:	Received by (Signature): <i>[Signature]</i>
Airbill Number:		

Chain of Custody

07K083
COC#: 2612

McClellan	Site: Parcel 183(6), Training Area T6 (Naylor Field)		Station: TB-199	
Lab: EMAX	SMCode (circle): Grab(G), Composite (C), Discrete(D), Disturbed(S), Undiscrete (U), Unknown(z)		StationType: WQ	
Sample Date: 11/6/07	Sampling Technique (circle): Bailer(B), Bladder Pump(BP), Core(C), Submersible Pump (SU), Encore(EN), Hydropunch(HP), Spoon(SN), Hand Auger(HA), Stainless Bucket(SS), Peristaltic Pump(PP), Grab(G)		QCCode: TB	
Contractor: MES	Sampler Signature(s): 	TBLot: TCM110607B	SampleTop: —	SampleBottom (Units): —
		EBLot: EBM110507		
		ABLot: —		
Time:	Label#:	Bottle, Preservative:	Method:	
(19) 15:00	1	2 x 40 mL VOA vial, HCl	8260 VOCs (no TICs)	
<p>QCCode: NS = Investigative Sample, FD = Field Duplicate, MS = Matrix Spike, MSD = Matrix Spike Duplicate, EB = Equipment Blank, TB = Trip Blank, WQ = Water Quality, WS = Source Water, SP = Seep StationType: MW = Monitoring Well, BH = Bore Hole, DS = IDW Soil, SD = Sediment Point, SW = Surface Water, SE = Seep, SS = Surface Soil</p> <p>White Original COC (Lab Copy) - Yellow COC (Field Office) - Pink COC (Data Management)</p>				

Relinquished by (Signature): 	Date/Time: 11/6/07 17:00	Received by (Signature): FEDEX
Relinquished by (Signature):	Date/Time: 11/7/07 0931	Received by (Signature): 
Relinquished by (Signature):	Date/Time:	Received by (Signature):
Airbill Number:		

Chain of Custody

07K083

McClellan		Site: Parcel 183(6), Training Area T6 (Naylor Field)		COC#: 2613	
Lab: EMAX		SMCode (circle): <u>Grab(G)</u> , Composite (C), Discrete(D), Disturbed(S), Undiscrete (U), Unknown(z)		Station: TB-200	
Sample Date: 11/6/07		Sampling Technique (circle): Bailer(B), <u>Bladder Pump(BP)</u> , Core(C) Submersible Pump (SU), Encore(EN), Hydropunch(HP), Spoon(SN), Hand Auger(HA), Stainless Bucket(SS), Peristaltic Pump(PP), Grab(G)		StationType: WQ	
				QCCode: TB	
				Matrix: Water	
				Task#: 04.094.037.02	
				CoolerID: C	
Contractor: MES		TBLot: TBM110607C		SampleTop:	
Sampler Signature(s):		EBLot: EBM110507		SampleBottom (Units):	
		ABLot:			
Time:	Label#:	Bottle, Preservative:	Method:		
15:00	1	2 x 40 mL VOA vial, HCl	8260 VOCs (no TICs)		
<p>QCCode: NS = Investigative Sample, FD = Field Duplicate, MS = Matrix Spike, MSD = Matrix Spike Duplicate, EB = Equipment Blank, TB = Trip Blank, WQ = Water Quality, WS = Source Water, SP = Seep StationType: MW = Monitoring Well, BH = Bore Hole, DS = IDW Soil, SD = Sediment Point, SW = Surface Water, SE = Seep, SS = Surface Soil</p> <p>White Original COC (Lab Copy) - Yellow COC (Field Office) - Pink COC (Data Management)</p>					

Relinquished by (Signature): 	Date/Time: 11/6/07 17:00	Received by (Signature): FEDEX
Relinquished by (Signature):	Date/Time: 11/7/07 0930	Received by (Signature):
Relinquished by (Signature):	Date/Time:	Received by (Signature):

Airbill Number:

MX.0401

Chain of Custody

07K114

McClellan		Site: Parcel 183(6), Training Area T6 (Naylor Field)		COC#: 2614	
Lab: EMAX		SMCode (circle): Grab(G) , Composite (C), Discrete(D), Disturbed(S), Undiscrete (U), Unknown(z)		Station: TB-201	
Sample Date: 11/7/07		Sampling Technique (circle): Bailer(B), Bladder Pump(BP) Core(C) Submersible Pump (SU), Encore(EN), Hydropunch(HP), Spoon(SN), Hand Auger(HA), Stainless Bucket(SS), Peristaltic Pump(PP), Grab(G)		StationType: WQ	
Contractor: MES		TBLot: TBM110701		QCCode: TB	
Sampler Signature(s): <i>J. Norem</i>		EBLot: EBM110507		Matrix: Water	
		ABLot: _____		Task#: 04.094.037.02	
				CoolerID: _____	
Time:	Label#:	Bottle, Preservative:	Method:		
01 15:00	1	2 x 40 mL VOA vial, HCl	8260 VOCs (no TICs)		
<p>QCCode: NS = Investigative Sample, FD = Field Duplicate, MS = Matrix Spike, MSD = Matrix Spike Duplicate, EB = Equipment Blank, TB = Trip Blank, WQ = Water Quality, WS = Source Water, SP = Seep</p> <p>StationType: MW = Monitoring Well, BH = Bore Hole, DS = IDW Soil, SD = Sediment Point, SW = Surface Water, SE = Seep, SS = Surface Soil</p> <p>White Original COC (Lab Copy) - Yellow COC (Field Office) - Pink COC (Data Management)</p>					

Cooler #1 T=3.5°C
Cooler #2 T=3.7°C

Relinquished by (Signature): <i>J. Norem</i>	Date/Time: 11/7/07 17:00	Received by (Signature): PEDEX
Relinquished by (Signature):	Date/Time: 11-8-07 9:30 a	Received by (Signature): <i>[Signature]</i>
Relinquished by (Signature):	Date/Time:	Received by (Signature):
Airbill Number:		

Chain of Custody

07K114

McClellan		Site: Parcel 183(6), Training Area T6 (Naylor Field)		COC#: 2615	
Lab: EMAX		SMCode (circle): <u>Grab(G)</u> , Composite (C), Discrete(D), Disturbed(S), Undiscrete (U), Unknown(z)		Station: TB-202	
Sample Date: 11/7/07		Sampling Technique (circle): <u>Bailer(B)</u> , <u>Bladder Pump(BP)</u> , Core(C) Submersible Pump (SU), Encore(EN), Hydropunch(HP), Spoon(SN), Hand Auger(HA), Stainless Bucket(SS), Peristaltic Pump(PP), Grab(G)		StationType: WQ	
Contractor: MES		TBLot: TBM110701A		QCCode: TB	
Sampler Signature(s): <i>[Signature]</i>		EBLot: EBM110507		Matrix: Water	
		ABLot: _____		Task#: 04.094.037.02	
				CoolerID: A	
				SampleTop: _____	
				SampleBottom (Units): _____	
Time:	Label#:	Bottle, Preservative:	Method:		
02 15:00	1	2 x 40 mL VOA vial, HCl	8260 VOCs (no TICs)		
<p>QCCode: NS = Investigative Sample, FD = Field Duplicate, MS = Matrix Spike, MSD = Matrix Spike Duplicate, EB = Equipment Blank, TB = Trip Blank, WQ = Water Quality, WS = Source Water, SP = Seep StationType: MW = Monitoring Well, BH = Bore Hole, DS = IDW Soil, SD = Sediment Point, SW = Surface Water, SE = Seep, SS = Surface Soil</p> <p>White Original COC (Lab Copy) - Yellow COC (Field Office) - Pink COC (Data Management)</p>					

Relinquished by (Signature): <i>[Signature]</i>	Date/Time: 11/7/07 17:00	Received by (Signature): FEDEX
Relinquished by (Signature):	Date/Time: 11-8-07 9:30a	Received by (Signature): <i>[Signature]</i>
Relinquished by (Signature):	Date/Time:	Received by (Signature):
Airbill Number:		