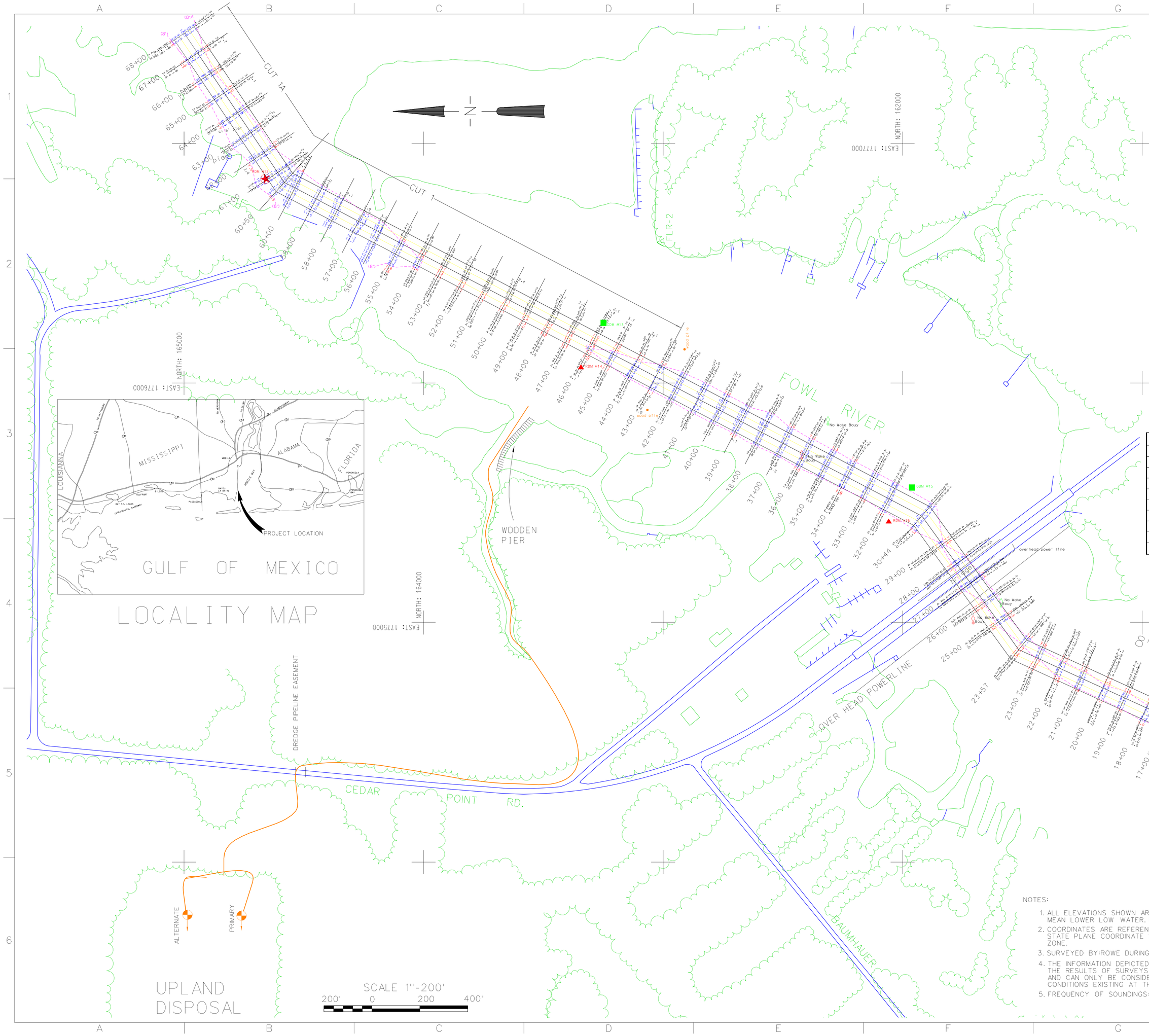

LOCALITY MAP

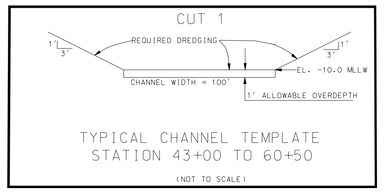

TYPICAL CHANNEL TEMPLATE
STATION 43+00 TO 60+50
(NOT TO SCALE)

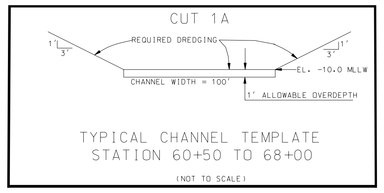

TYPICAL CHANNEL TEMPLATE
STATION 60+50 TO 68+00
(NOT TO SCALE)

Shoal Quantity Summary

Station	to	Station	Req. Qty. (CY)	Net. Qty. (CY)	O.D. Qty. (CY)
43+00	to	60+50	16,220	21,314	5,094
60+50	to	68+00	4,121	6,814	2,692
68+00	to	76+91	15,014	18,333	3,318
76+91	to	96+00	41,559	48,649	7,089
96+00	to	129+00	29,837	42,059	12,222

NOTES:

1. ALL ELEVATIONS SHOWN ARE REFERENCED TO MEAN LOWER LOW WATER. (M.L.L.W.)
2. COORDINATES ARE REFERENCED TO ALABAMA STATE PLANE COORDINATE SYSTEM 83 DATUM WEST ZONE.
3. SURVEYED BY:ROWE DURING FEBRUARY 2001
4. THE INFORMATION DEPICTED ON THIS MAP REPRESENTS THE RESULTS OF SURVEYS MADE ON THE DATES INDICATED AND CAN ONLY BE CONSIDERED AS INDICATING THE GENERAL CONDITIONS EXISTING AT THE TIME.
5. FREQUENCY OF SOUNDINGS: 208 KHz

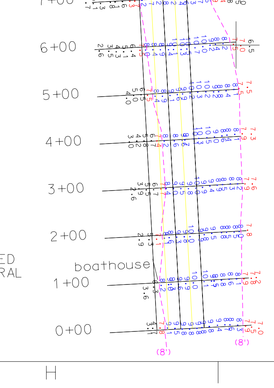

US Army Corps of Engineers
Mobile District

Symbol	No.	Description	Date	Approved

Date: JUNE, 2001
Survey File Number X
CADD File Name FOWLRIVER1.DGN
Solicitation Number revised 6/12/01

Designed By: D. CARTER
Drawn By: D. CARTER
Checked By: J. NORTHCUTT
Reviewed By: P. WARREN

U.S. ARMY ENGINEER DISTRICT
CORPS OF ENGINEERS
MOBILE, ALABAMA

FOWL RIVER, ALABAMA
MAINTENANCE DREDGING

FOWL RIVER CHANNEL STA.0+00-STA.+67+00 PLAN VIEW SECTIONS

Sheet Reference Number:
8 of 9

C:/FOWLRIVER1.dgn 10/17/2001 09:07:20 AM