DEPARTMENT OF THE ARMY
U.S. ARMY ENGINEER DISTRICT, MOBILE
CORPS OF ENGINEERS
P.O. BOX 2288
MOBILE, ALABAMA 36628-0001

REPLY TO
ATTENTION OF:

CESAM-RD-I
PUBLIC NOTICE NO.
SAM-2006-1368-MNS

9 June 2006

JOINT PUBLIC NOTICE
U.S. ARMY CORPS OF ENGINEERS AND
STATE OF ALABAMA
DEPARTMENT OF ENVIRONMENTAL MANAGEMENT

PROPOSED, CONSTRUCTING A BULKHEAD, DREDGING WITHIN AN EXISTING PAREGE SLIP AND INSTALLING ADOLPHENS, CHICKASAW CREEK MOBILE COUNTY, ALABAMA

TO WHOM IT MAY CONCERN: This District has received an application for a Department of the Army permit pursuant to Section 10 of the River and Harbor Act of 1899 (33 USC 403), and Section 404 of the Clean Water Act (33 USC 1344). Please communicate this information to interested parties.

APPLICANT: Alter Scrap Processing
1 Hardwood Lane
Mobile, Alabama 36611

AGENT: Clark, Geer, Latham & Associates, Inc.
Attention: Mr. Tomas Clark
762 Downtowner Loop West., Suite 201
Mobile, Alabama 36609

LOCATION: Alter Scrap Processing, Chickasaw Creek, Tributary to Mobile River, Section 22, Township 3 South, Range 1 West, Mobile, Mobile County, Alabama.

WORK: The applicants is proposing the construction of a 450 leaner feet of bulkhead and dredging within an existing barge slip. The purpose of this project is to enhance existing man made barge slip and provide fleeting ability for moored barges. The bulkhead will be installed on the south-side of the barge slip. The chamber side will have to be dredged. Approximately 8,000 cubic yard of material will be dredged from 1.15 acres of water bottom adjacent to the bulkhead. Approximately 2,000 cubic yards of fill material will be used to fill approximately 0.58 acre area behind the bulkhead. In addition, The applicant is requesting the installation of 6 mooring dolphins in Chickasaw Creek for a barge fleeting area. No wetland will be filled and no impact to emergent or subaquatic vegetation is anticipated. Dredged material would be stockpiled in temporary diked disposal areas on the applicant's property. All work will be in accordance with the attached plans provided by the applicant.

The applicant has applied for state certification in accordance with Section 401(a)(1) of the Clean Water Act, and has certified that the proposed activity complies with and will be conducted in a manner that is consistent with the State Coastal Zone Management Program. Upon completion of the required advertising and public comment review, a determination relative to consistency will be made by the Alabama Department of Environmental Management.

This public notice is being distributed to all known interested persons in order to assist in developing facts on which a decision by the U.S. Army Corps of Engineers can be based. For accuracy and completeness of the record, all data in support of or in opposition to the proposed work should be submitted in writing setting forth sufficient detail to furnish a clear understanding of the reasons for support or opposition. The decision whether to issue a permit will be based on an evaluation of the probable impact, including cumulative impacts, of the proposed activity on the public interest. That decision will reflect the national concern for both protection and use of important resources. The benefit which reasonably may be expected to accrue from the proposal must be balanced against its reasonably foreseeable detriments. All factors which may be relevant to the proposal will be considered, including the cumulative effects thereof; among those are conservation, economics, aesthetics, general environmental concerns, wetlands, cultural values, fish and wildlife values, flood hazards, flood plain values, land use, navigation, shoreline erosion and accretion, recreation, water supply and conservation, water quality, energy needs, safety, food production, and in general, the needs and welfare of the people.

The Corps is soliciting comments from the public; Federal, State, and local agencies and officials; Indian Tribes; and other interested parties in order to consider and evaluate the impacts of this proposed activity. Any comments received will be considered by the Corps to determine whether to issue, modify, condition or deny a permit for this proposal. To make this decision, comments are used to assess impacts on endangered species, historic properties, water quality, general environmental effects, and the other public interest factors listed above. Comments are used in the preparation of an Environmental Assessment and/or an Environmental Impact Statement pursuant to the National Environmental Policy Act. Comments are also used to determine the need for a public hearing and to determine the overall public interest of the proposed activity.

Any person may request, in writing, within the comment period specified in this notice, that a public hearing be held to consider this application. Requests for public hearings shall state with particularity, the reasons for holding a public hearing.

Evaluation of the probable impacts involving deposits of dredged or fill material into waters of the United States will include the application of guidelines established by the Administrator of the U.S. Environmental Protection Agency.

The National Register of Historic Places has been consulted and no properties listed in or eligible for the National Register are known to exist which would be affected by the proposed work. This review constitutes the full extent of cultural resources investigations unless comment to this notice is received documenting that significant sites or properties

exist which may be affected by this work, or that adequately documents that a potential exists for the location of significant sites or properties within the permit area. Copies of this notice are being sent to the U.S. Department of the Interior, National Park Service, Division of Archeological Services.

Preliminary review of this application and the U.S. Department of the Interior List of Endangered and Threatened Wildlife and Plants indicates that the proposed activity will not affect listed endangered or threatened species, or their critical habitat. The National Marine Fisheries Service requires the evaluation of impacts to Essential Fish Habitat of estuarine species.

Correspondence concerning this Public Notice should refer to Public Notice Number **SAM-2006-1368-SAM** and should be directed to:

District Engineer
U.S. Army Engineer District, Mobile
Post Office Box 2288, Mobile, Alabama 36628-000
Attention: Regulatory Division

with a copy to the:

Alabama Department of Environmental Management
4171 Commanders Drive
Mobile, Alabama 36615

All comments must be sent in time to be received not later than 10 July 2006.

If you have any questions concerning this publication, you may contact Munther Sahawneh at telephone number (251) 694-3782. Please refer to Public Notice number **SAM-2006-1368-MNS**.

For additional information about our Regulatory Program, please visit our web site at www.sam.usace.army.mil/RD/reg, and please take a moment to complete our customer satisfaction survey while you're there. Your responses are appreciated and will allow us to improve our services.

MOBILE DISTRICT
U.S. Army Corps of Engineers

Enclosure

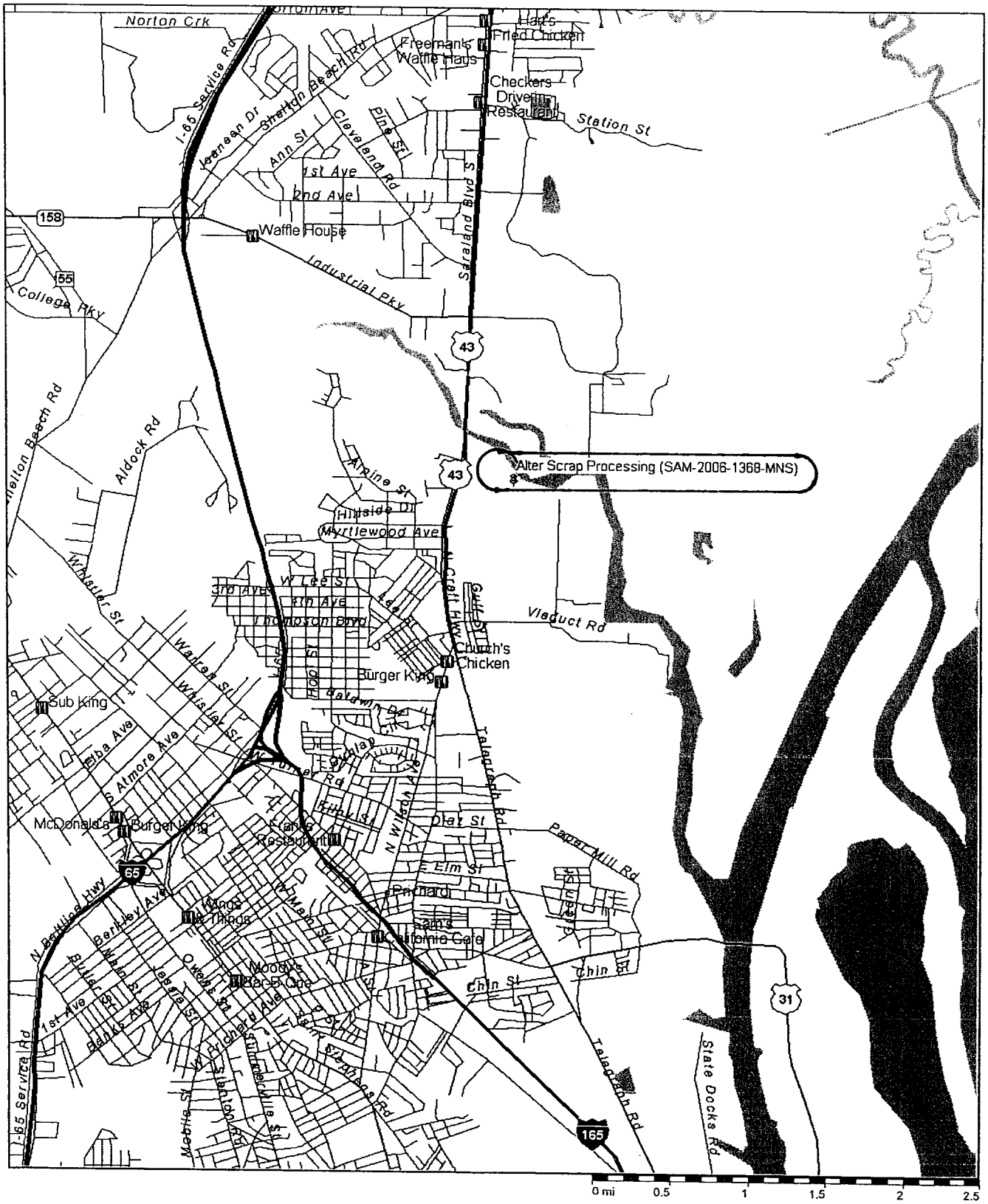
Alter Scrap Processing (SAM-2006-1368-MNS)
Norton Crk
I-65 Service Rd
Shelton Beach Rd
Freemans Waffle Haus
Hart's Fried Chicken
Checkers Drive-in Restaurant
Station St
Ann St
Cleveland Rd
Pine St
1st Ave
2nd Ave
Saraland Blvd S
158
Waffle House
Industrial Pky
55
College Pky
43
Aldock Rd
Alpine St
Hillside Dr
Myrtlewood Ave
W Lee St
3rd Ave
4th Ave
Thompson Blvd
Lee St
N Craft Hwy
Gulf St
Viaduct Rd
Church's Chicken
Burger King
Whistler St
Warren St
Hop St
Baldwin Dr
Sub King
Elba Ave
S Atmore Ave
W Turner Rd
Talagraph Rd
Kilby St
N Wilson Ave
Diaz St
Paper Mill Rd
McDonald's
Burger King
Franks Restaurant
E Elm St
65
N Beltline Hwy
Berkley Ave
Wings & Things
W Main St
Prichard
Sam's California Cafe
Green St
Chin St
Moody's Bar-B-Que
Owens St
Jessie St
Main St
Butler St
Banks Ave
1st Ave
W Prichard Ave
Saint Stephens Rd
Summerville St
Stanton Rd
Mobile St
I-65 Service Rd
165
31
State Docks Rd
0 mi
0.5
1
1.5
2
2.5

CLARK, GEER, LATHAM & ASSOCIATES, INC.
ENGINEER · ARCHITECT
762 Downtowner Loop West
Mobile, Alabama 36609
251/344-7073-FAX 251/343-9179

ALTER SCRAP PROCESSING
A Division of Alter Trading Corporation

BARGE DOCK & MOORING DOLPHINS
CHICKASAW BOGUE CREEK
MOBILE COUNTY.
DATE MAY 2006

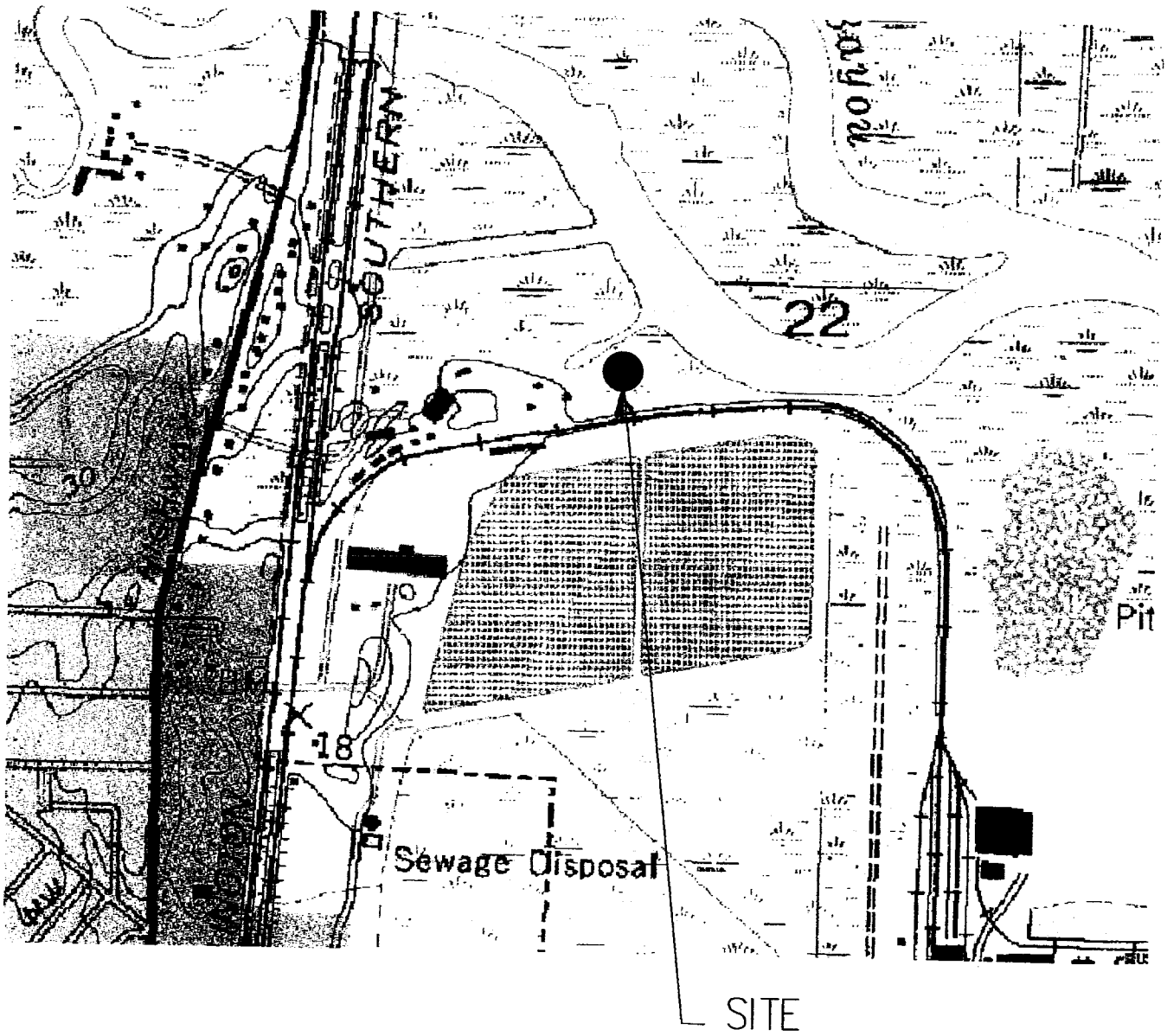

N

VICINITY MAP

SHEET NO. OF

CLARK, GEER, LATHAM & ASSOCIATES, INC.

ENGINEER · ARCHITECT

762 Downtowner Loop West
Mobile, Alabama 36609
251/344-7073-FAX 251/343-9179

ALTER SCRAP PROCESSING
A Division of Alter Trading Corporation

BARGE DOCK @ MOORING DOLPHINS
CHICKASAW BOGUE CREEK
MOBILE COUNTY.
DATE MAY 2006

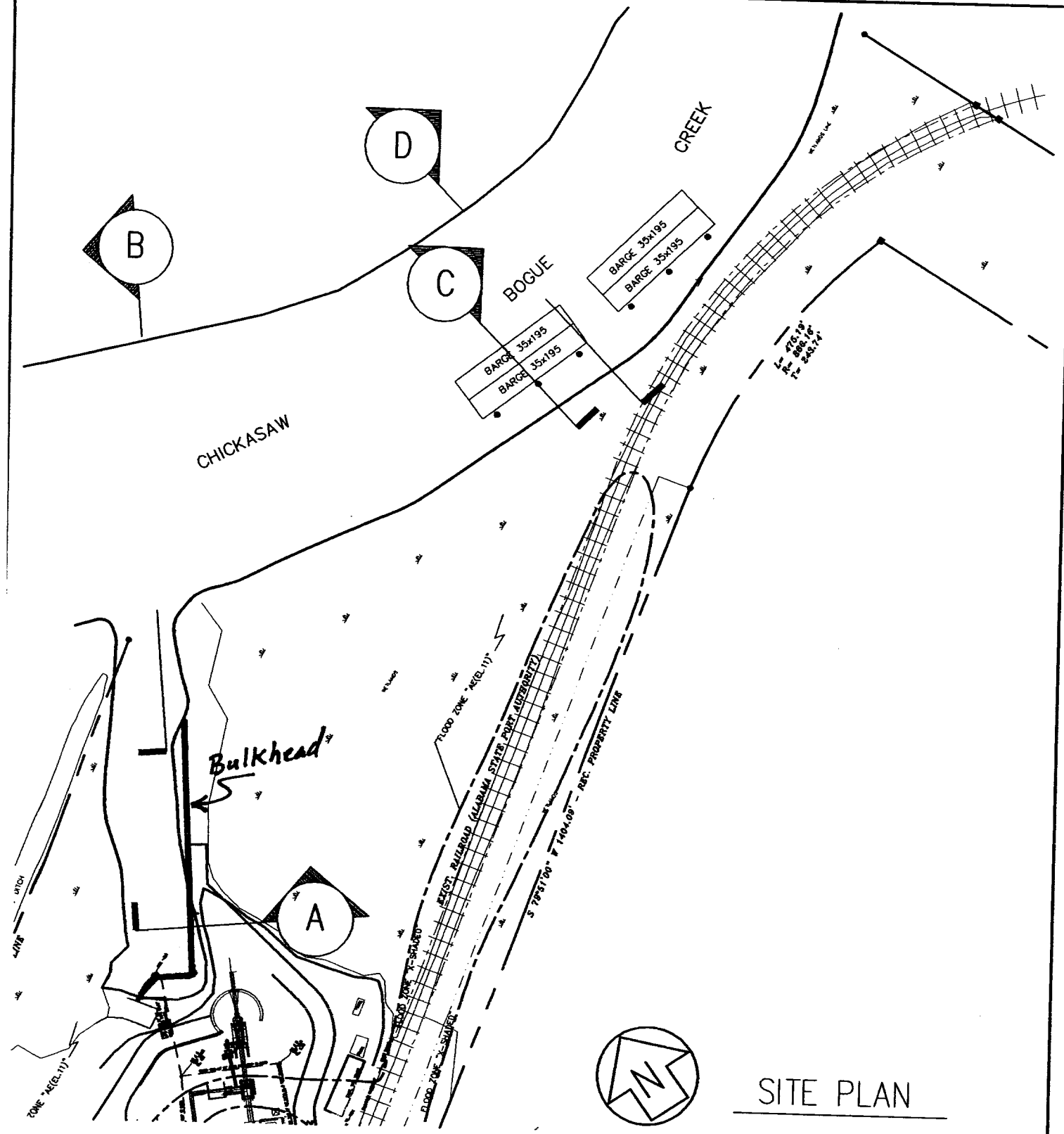

SITE PLAN

SHEET NO. OF

CLARK, GEER, LATHAM & ASSOCIATES, INC.
ENGINEER·ARCHITECT
762 Downtowner Loop West
Mobile, Alabama 36609
251/344-7073-FAX 251/343-9179

ALTER SCRAP PROCESSING
A Division of Alter Trading Corporation

BARGE DOCK & MOORING DOLPHINS
CHICKASAW BOGUE CREEK
MOBILE COUNTY.
DATE MAY 2006

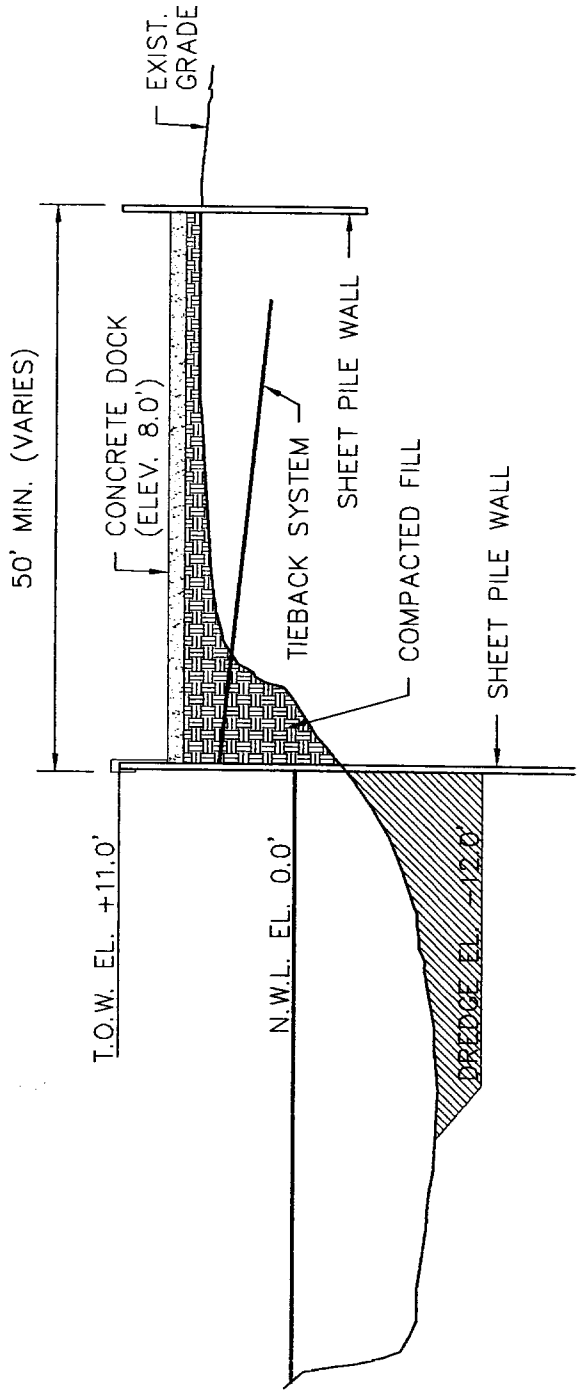

TYPICAL DOCK SECTION

SECTION A
HORIZ. = 1" = 30'
VERT. = 1" = 15'

SHEET NO. OF

CLARK, GEER, LATHAM
& ASSOCIATES, INC.
ENGINEER · ARCHITECT
762 Downtowner Loop West
Mobile, Alabama 36609
251/344-7073-FAX 251/343-9179

ALTER SCRAP PROCESSING
A Division of Alter Trading Corporation

BARGE DOCK MOORING DOLPHINS
CHICKASAW BOGUE CREEK
MOBILE COUNTY.
DATE MAY 2006

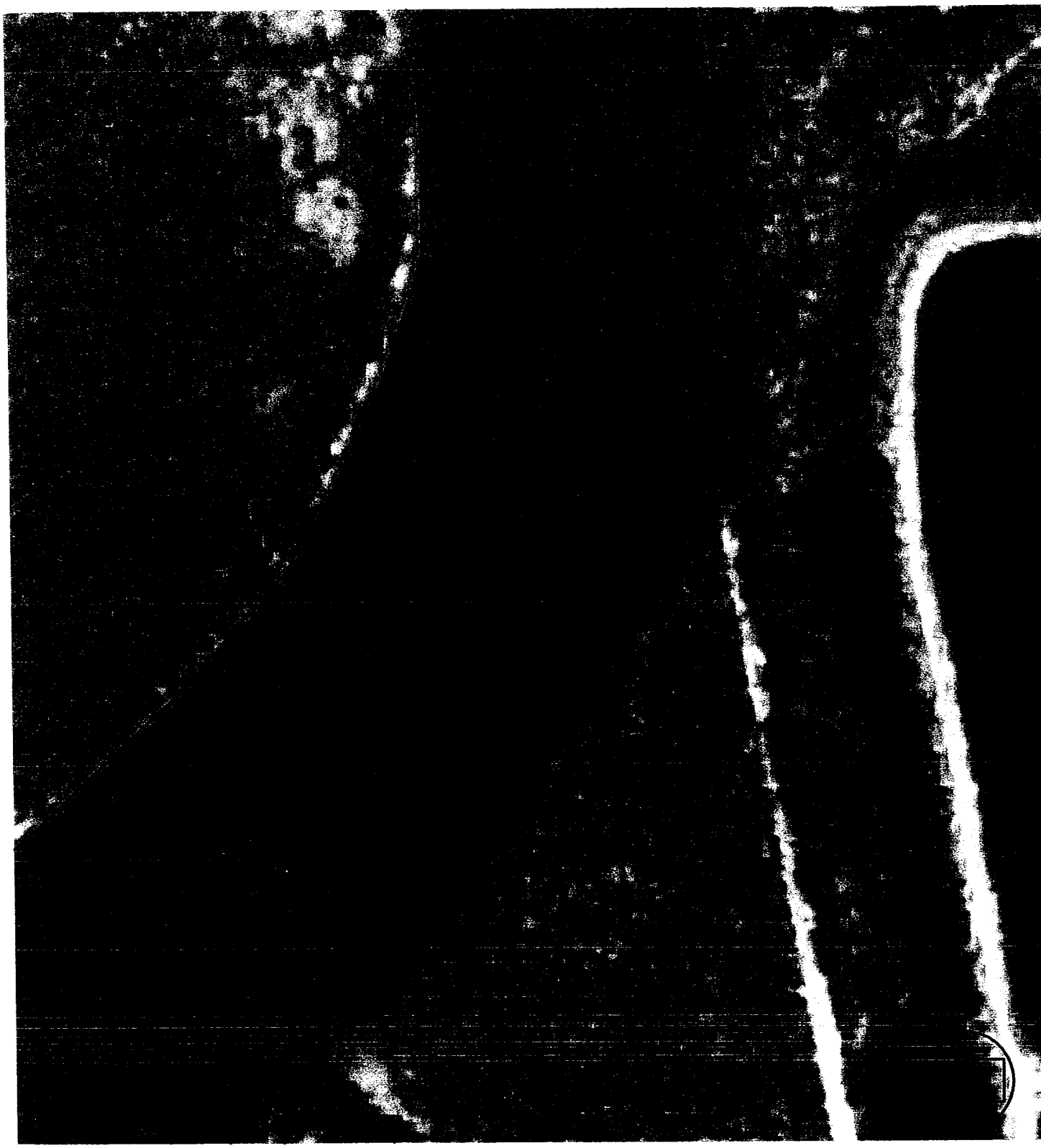

SHEET NO. OF

CLARK, GEER, LATHAM & ASSOCIATES, INC.
ENGINEER · ARCHITECT
762 Downtowner Loop West
Mobile, Alabama 36609
251/344-7073-FAX 251/343-9179

ALTER SCRAP PROCESSING
A Division of Alter Trading Corporation

BARGE DOCK & MOORING DOLPHINS
CHICKASAW BOGUE CREEK
MOBILE COUNTY.
DATE MAY 2006

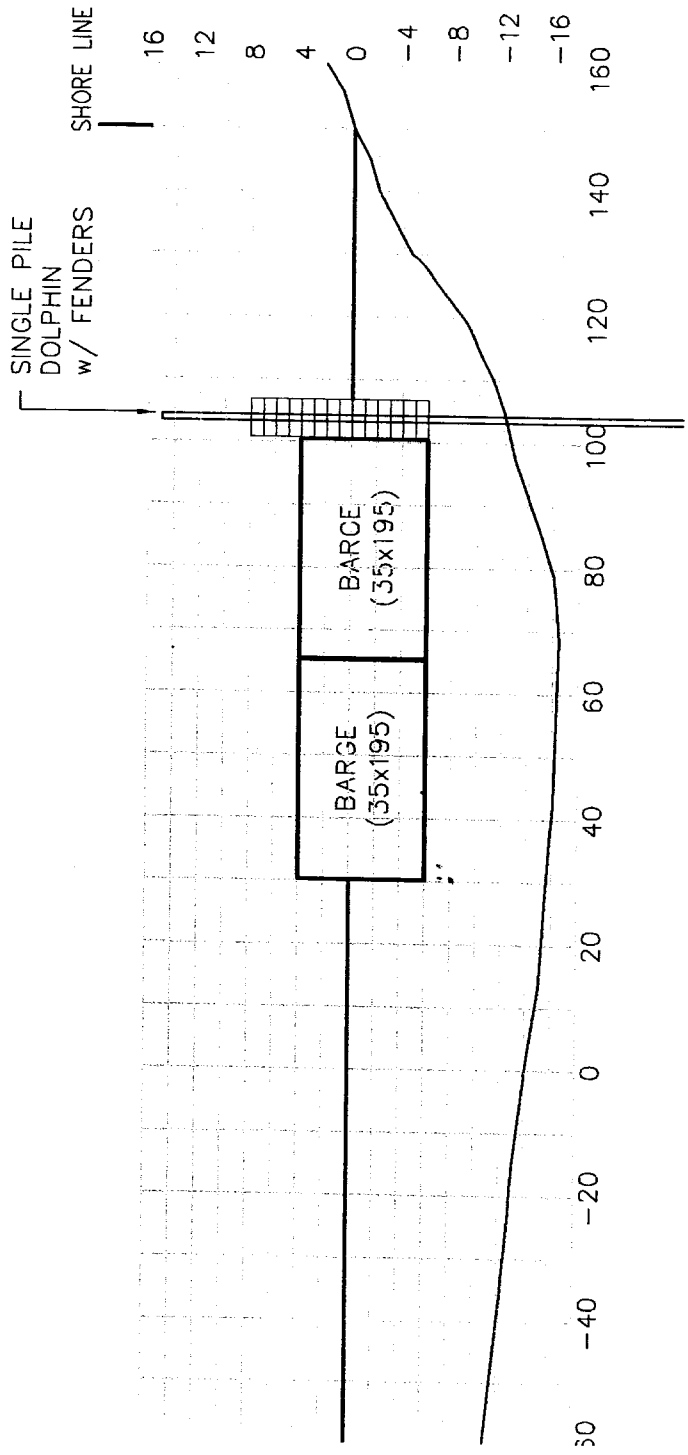

SECTION C
HORIZ. = 1" = 30'
VERT. = 1" = 15'

SHEET NO. OF

CLARK, GEER, LATHAM & ASSOCIATES, INC.

ENGINEER · ARCHITECT

762 Downtowner Loop West
Mobile, Alabama 36609
251/344-7073-FAX 251/343-9179

ALTER SCRAP PROCESSING
A Division of Alter Trading Corporation

BARGE DOCK & MOORING DOLPHINS
CHICKASAW BOGUE CREEK
MOBILE COUNTY.
DATE MAY 2006

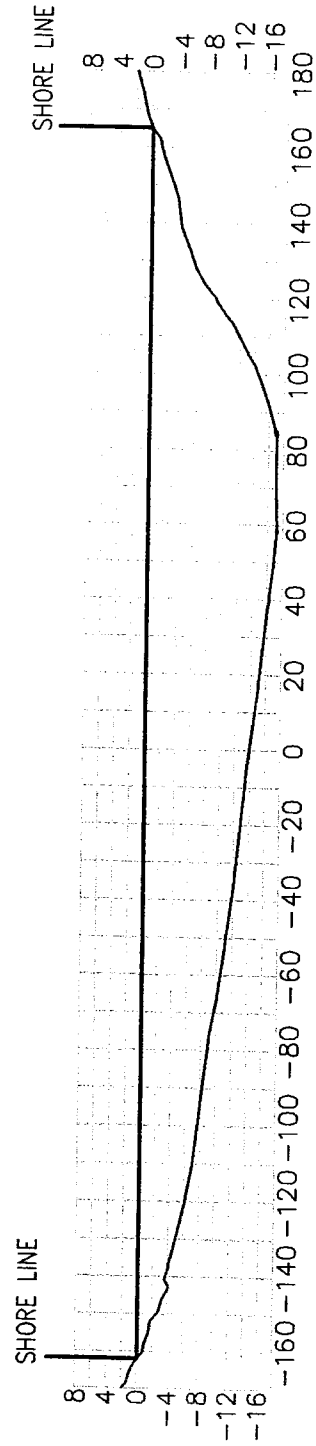

SECTION D
HORIZ. = 1" = 50'
VERT. = 1" = 25'

SHEET NO. OF

CLARK, GEER, LATHAM & ASSOCIATES, INC.
ENGINEER · ARCHITECT
762 Downtowner Loop West
Mobile, Alabama 36609
251/344-7073-FAX 251/343-9179

ALTER SCRAP PROCESSING
A Division of Alter Trading Corporation

BARGE DOCK & MOORING DOLPHINS
CHICKASAW BOGUE CREEK
MOBILE COUNTY.
DATE MAY 2006

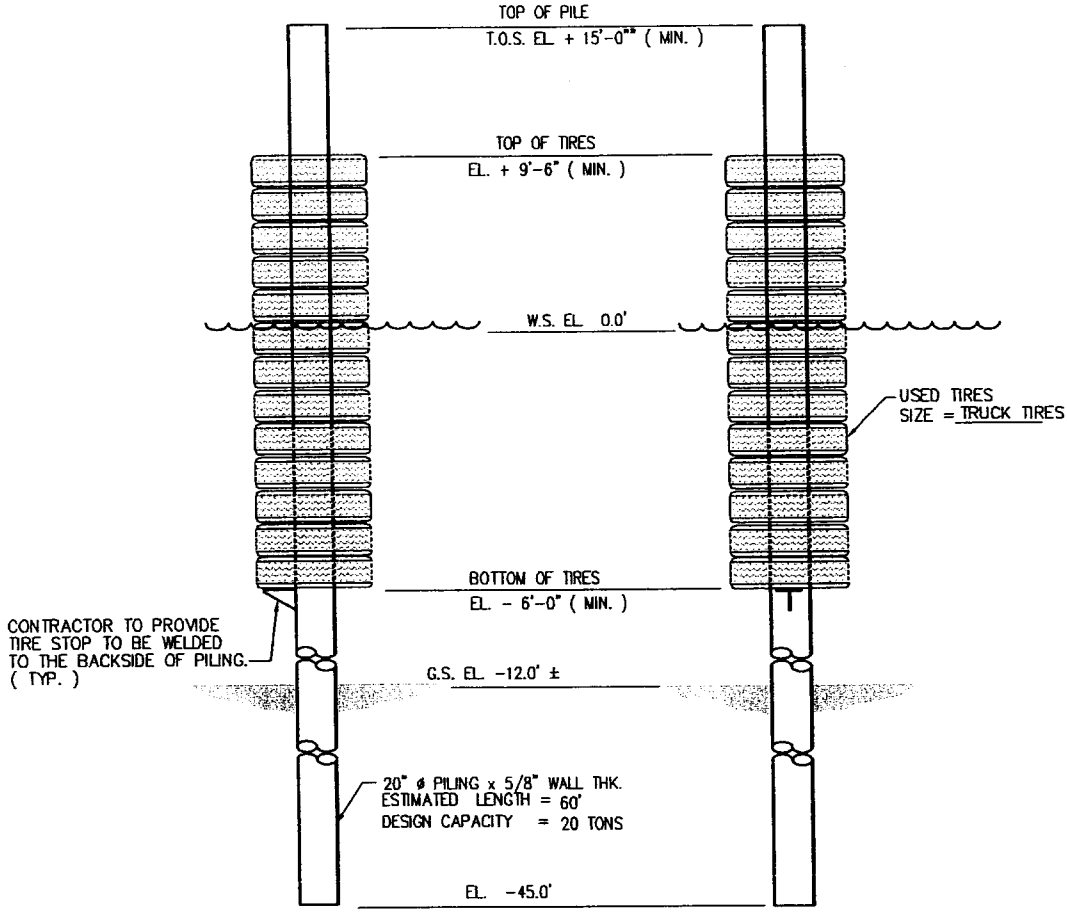

SINGLE PILE DOLPHIN w/ FENDERS

SHEET NO. OF

DEPARTMENT OF THE ARMY
U.S. ARMY ENGINEER DISTRICT, MOBILE
P.O. BOX 2288
MOBILE, ALABAMA 36628-0001
OFFICIAL BUSINESS

FIRST-CLASS MAIL
U.S. POSTAGE
PAID
MOBILE, AL
PERMIT NO. 283

U.S. ARMY CORPS OF ENGINEERS
PROTECT & ENHANCE
THE ENVIRONMENT
DOES THE JOB