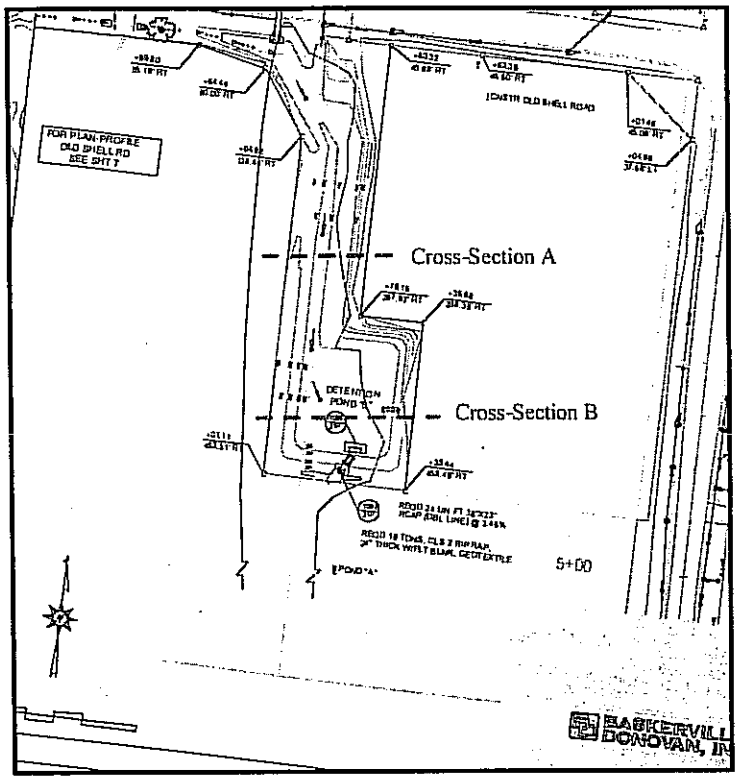
FOR PLAN-PROFILE
OLD SHELL RD
SEE SHT 7
Cross-Section A
Cross-Section B
DETENTION
POND "B"
5+00
BASKERVILL
DONOVAN, IN

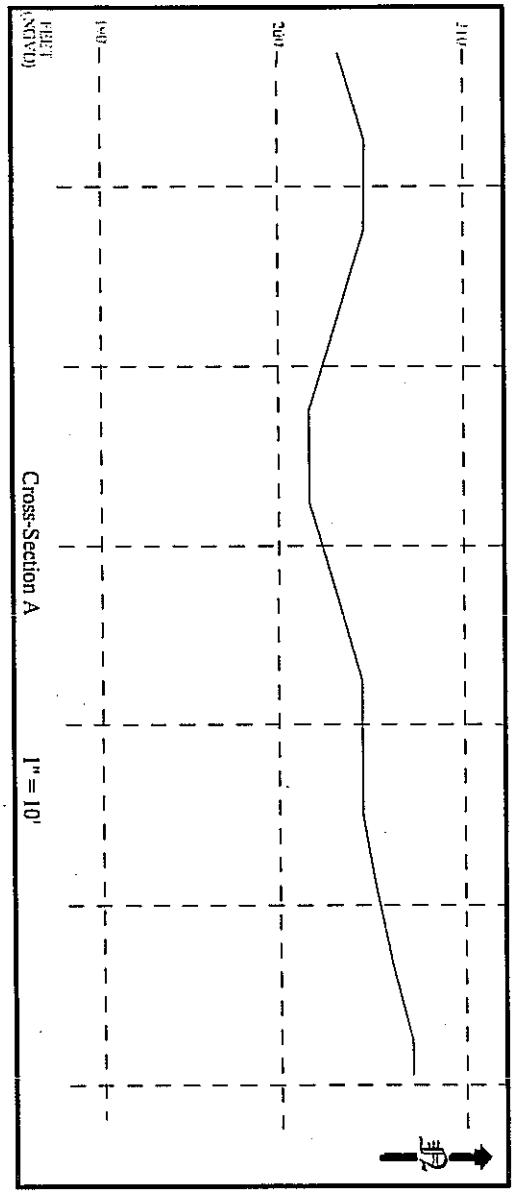
FEET
(NGVD)
190
200
210
Cross-Section A
1" = 10'

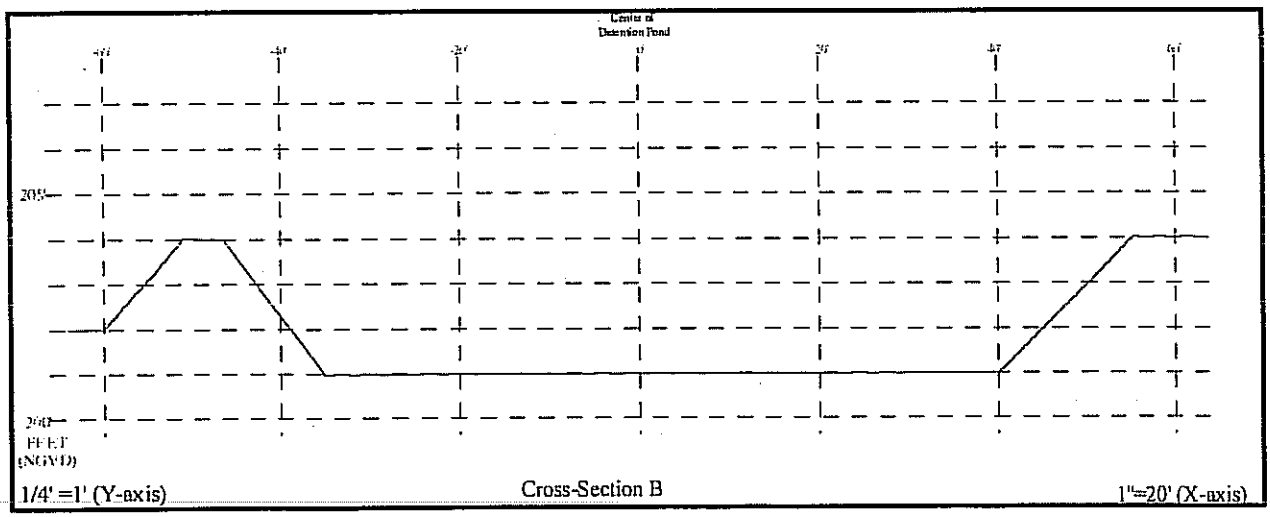
Center of
Detention Pond
205
200
FEET
(NGVD)
1/4' =1' (Y-axis)
Cross-Section B
1"=20' (X-axis)

Figure 5. Proposed Wetland Mitigation Area.

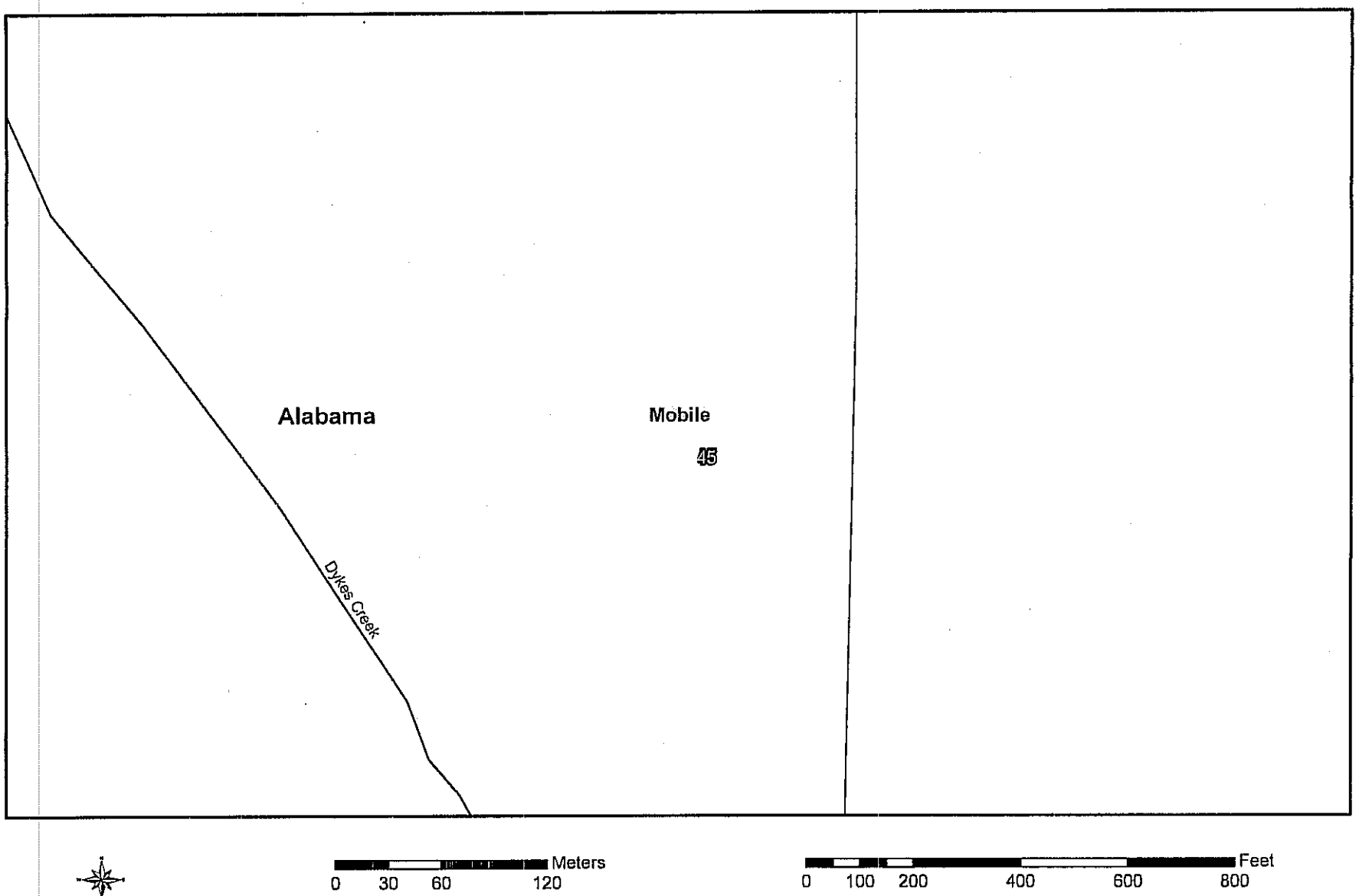

Figure 6. Proposed 13-acre wetland mitigation area.