US Army Corps of Engineers
Mobile District

Water Management on the World Wide Web

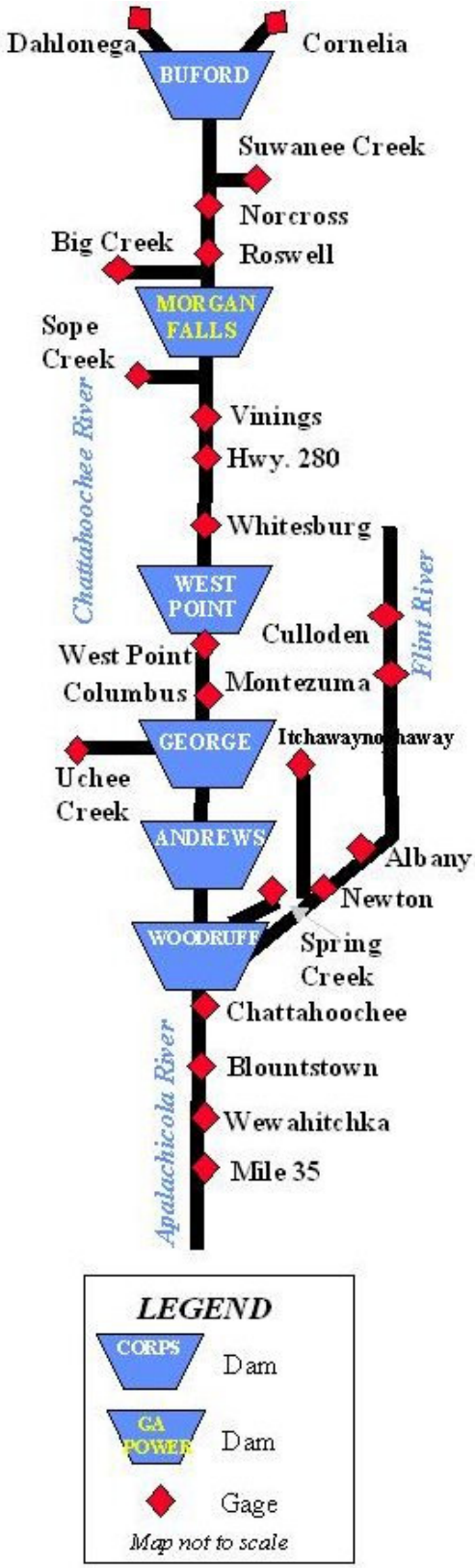

http://water.sam.usace.army.mil/ by RIVER BASIN Click on Apalachicola-Chattahoochee-Flint (ACF)

Information Available on the Web Page:

- Today's Project Data
- ACF Lake Elevation and 5-Week Forecast
- ACF River Level Forecasts
- ACF Historical Project Data
- ACF Water Resource Links
- Lake Elevation and 5-Week Forecast
- ACF River Level Forecasts
- Elevation Charts for Last 30 Days
- Stream Gage Data

Five week Lake Level Forecast

Lake Lanier

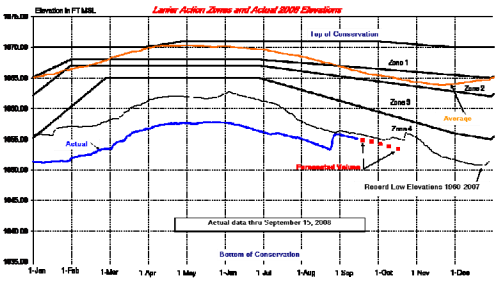

West Point

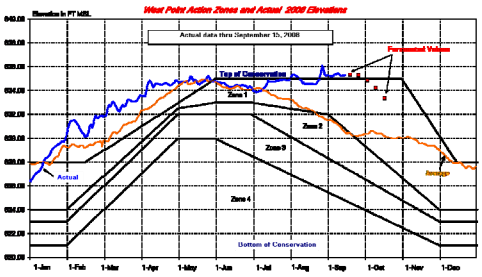

George

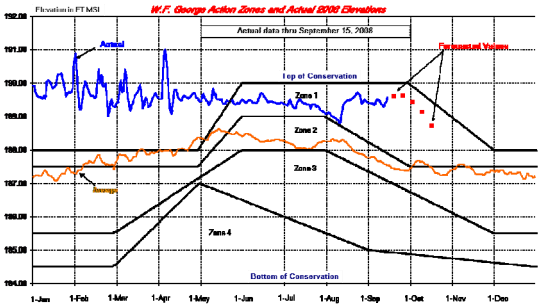

Woodruff

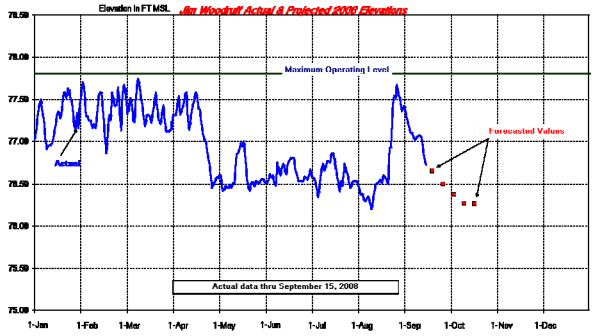

Blountstown

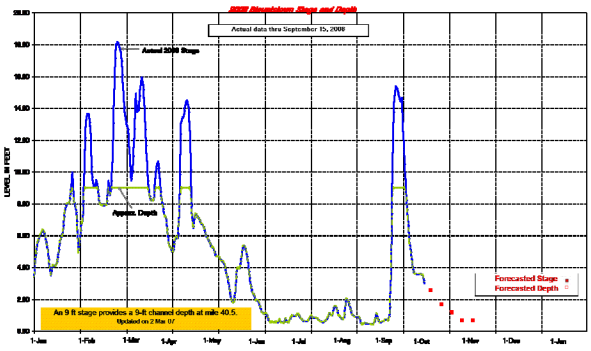

Mobile District Reservoir Storage Chart
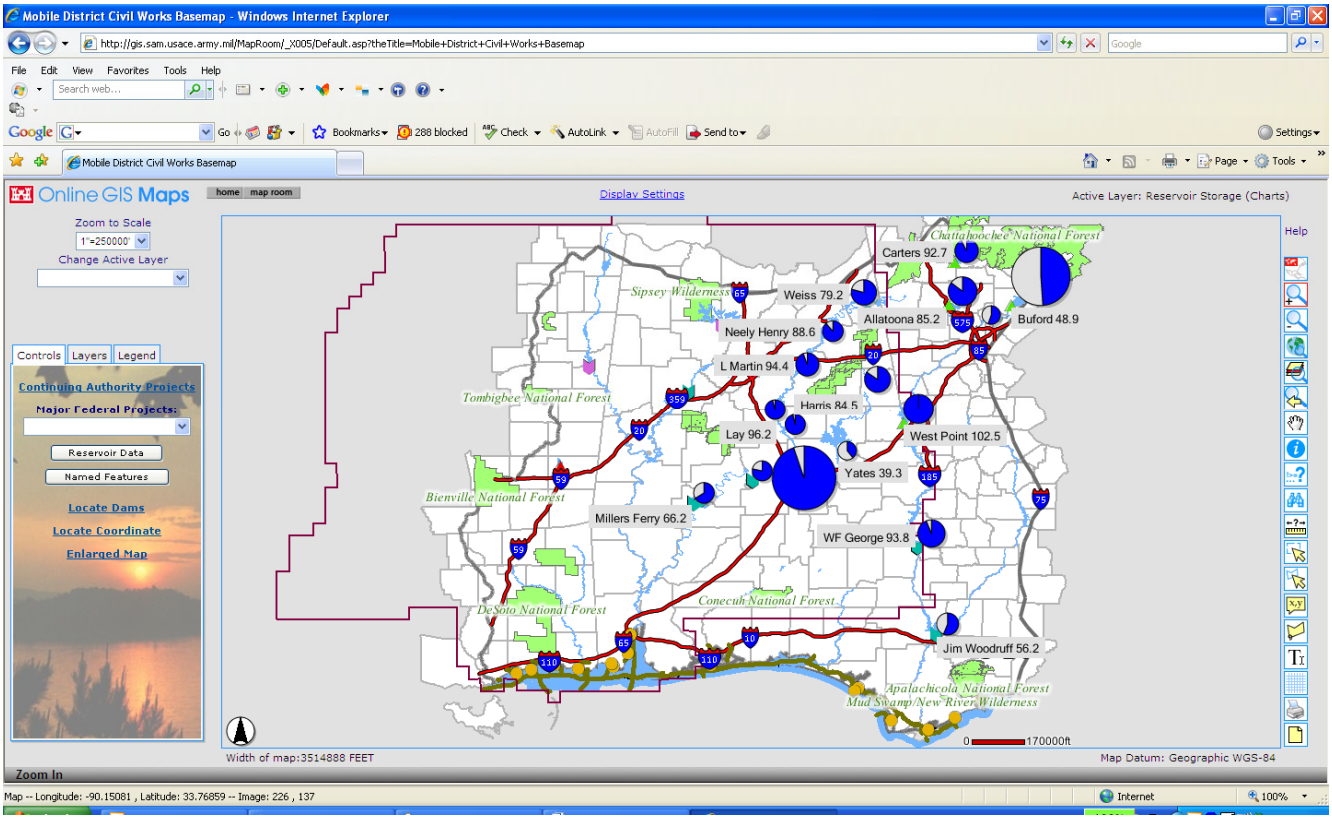
http://gis.sam.usace.army.mil/ Click on GIS DATA and choose the Mobile District Basemap