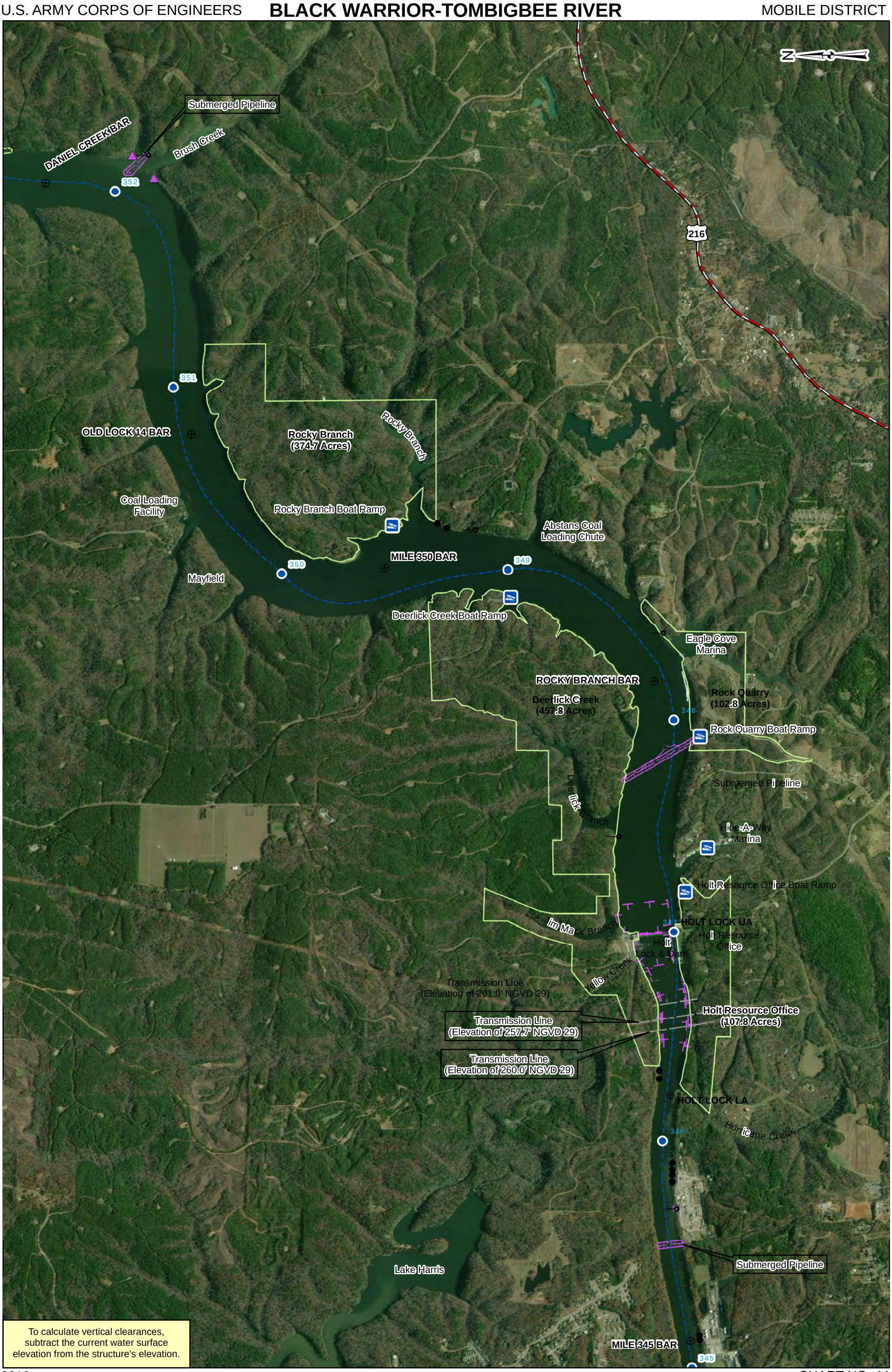

To calculate vertical clearances, subtract the current water surface elevation from the structure's elevation.

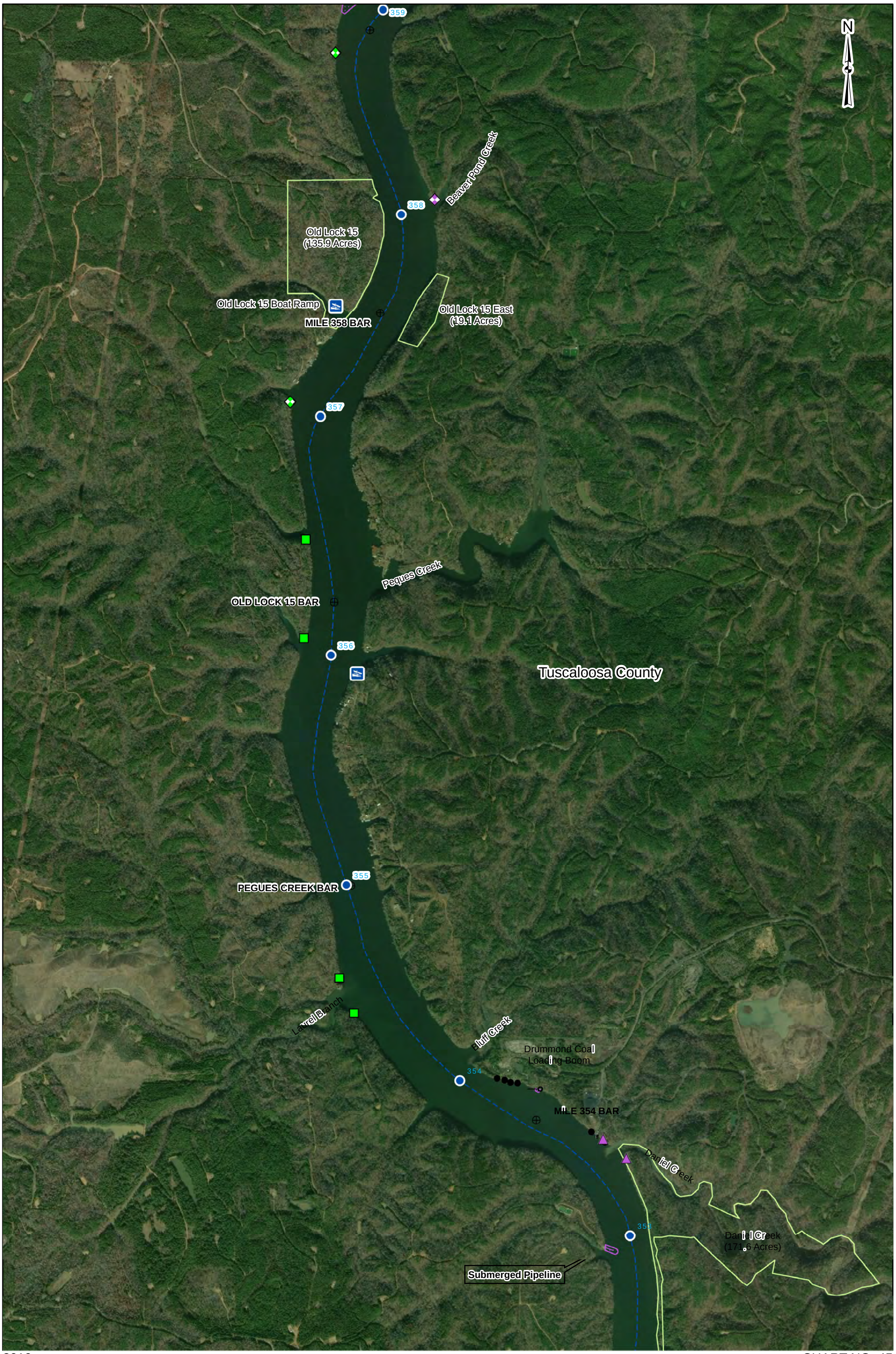
N
359
358
Beaver Pond Creek
Old Lock 15
(135.9 Acres)
Old Lock 15 Boat Ramp
MILE 358 BAR
Old Lock 15 East
(19.1 Acres)
357
Peques Creek
OLD LOCK 15 BAR
356
Tuscaloosa County
355
PEGUES CREEK BAR
Laurel Branch
Bluff Creek
Drummond Coal
Loading Boom
354
MILE 354 BAR
Daniel Creek
353
Daniel Creek
(171.5 Acres)
Submerged Pipeline

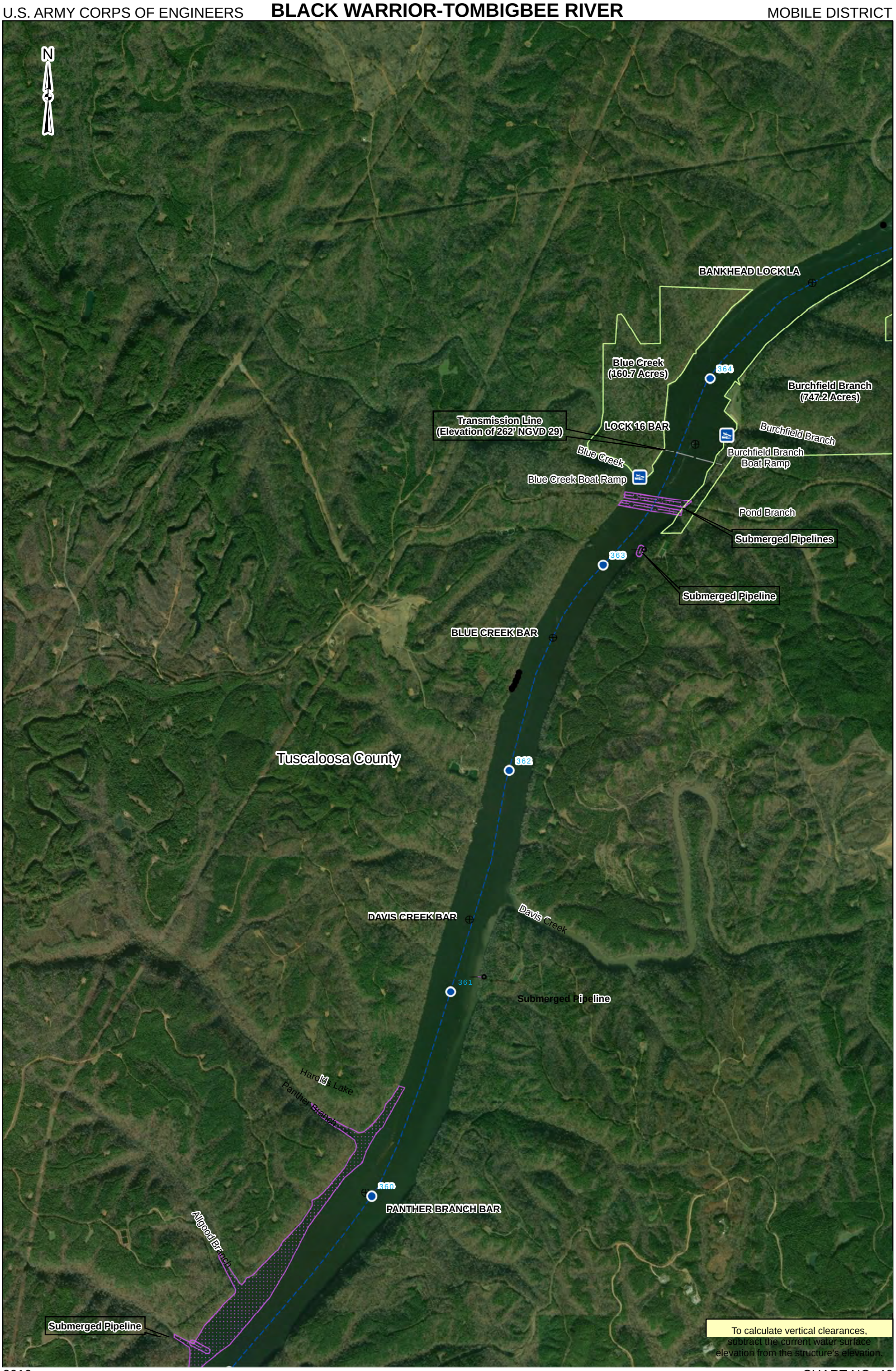

To calculate vertical clearances, subtract the current water surface elevation from the structure's elevation.

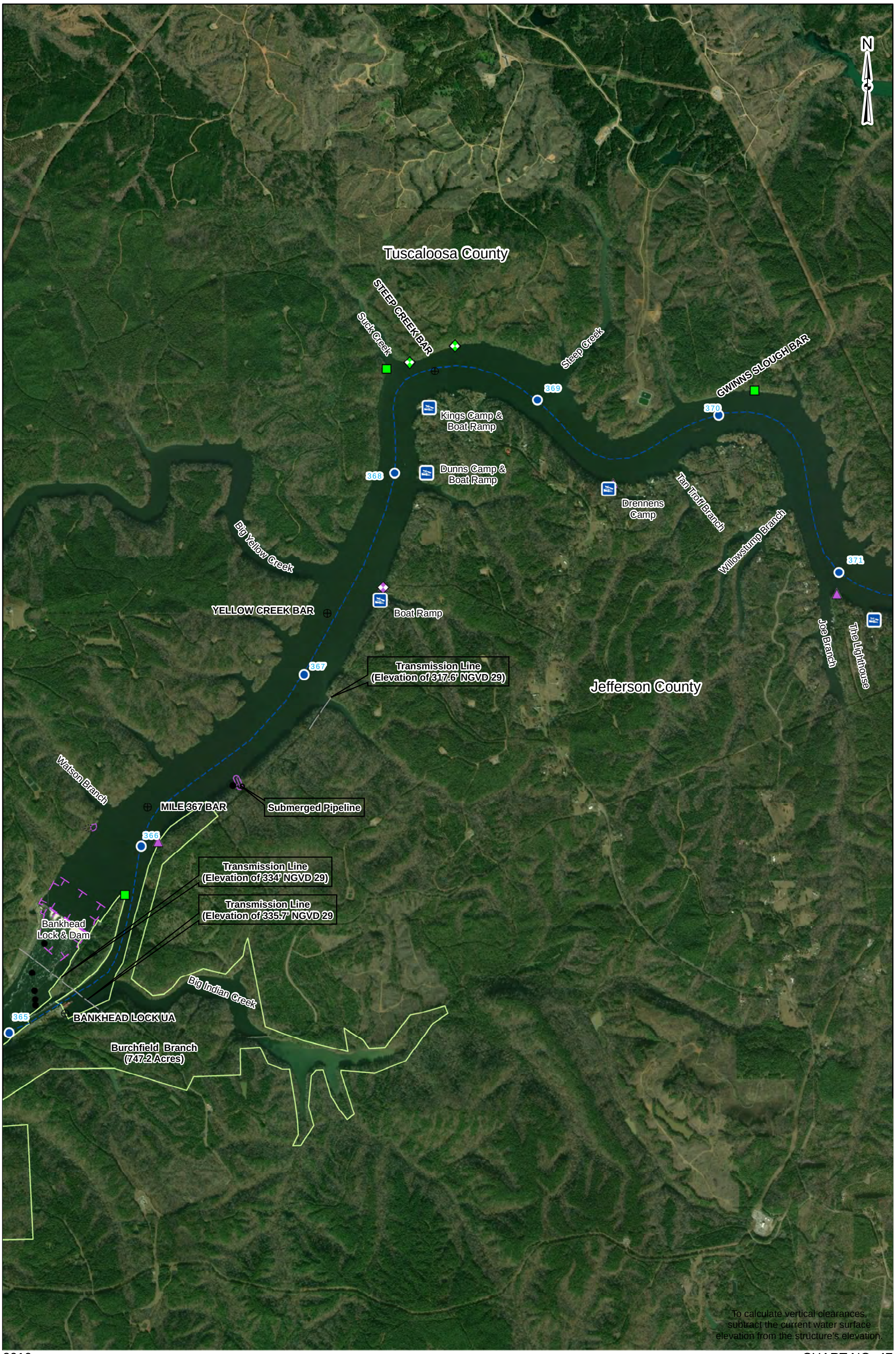

2019

SCALE : 1" = 2000'

1,000 500 0 1,000 2,000 3,000 4,000 Feet

CHART NO. 47

RIVER MILE 364.9 - 371.2